

Roadworks & events report

Effective from 3 March 2023

Links to further information

[Traffic Scotland - information on trunk roads including Edinburgh City Bypass](#)

[SE Scotland trunk roads maintained by BEAR](#)

[Transport for Edinburgh - Lothian Buses and Edinburgh Trams](#)

[Scottish Roadworks Register](#)

[Follow Edintravel on Twitter for regular updates](#)

Key

New or updated information in this version

Spaces for People / Travelling Safely measures

Underlined entries contain links to maps or further information

 temporary traffic lights in use

 diversion in operation





Entries are arranged by Ward and then by start date.

[See details of Ward boundaries](#)

Use CTRL+F to search within this document

| | Ward | Street | Location | Contractor / works description | Measures in place | Start | Finish |
|--|--------|---|---|--|--|----------|----------------------|
|  | Almond | <u>SILVERKNOWES ROAD</u> | Between Silverknowes Parkway and Marine Drive | <u>City of Edinburgh Council - Travelling Safely scheme</u> | Road closed to all vehicles except cycles and buses | 30/04/20 | Until further notice |
| | Almond | SILVERKNOWES ROAD | Between Silverknowes Drive and Silverknowes Road East | <u>City of Edinburgh Council - Travelling Safely scheme</u> | Road closed to all vehicles except cycles | 30/04/20 | Until further notice |
|  | Almond | <u>CAMMO WALK</u> | | <u>City of Edinburgh Council - Travelling Safely scheme</u> | Road closed except for residents' access, pedestrians and cycles | 08/05/20 | Until further notice |
|  | Almond | SOUTH BARNTON AVENUE | | <u>City of Edinburgh Council - to provide space for safe walking and cycling</u> | Road closed | 10/12/20 | Until further notice |
|  | Almond | <u>HIGH STREET / NEWHALLS ROAD, QUEENSFERRY</u> | | <u>City of Edinburgh Council - Travelling Safely scheme</u> | One-way system (eastbound traffic only between The Loan and Hawes car park). | 08/03/21 | Until further notice |
| | Almond | SILVERKNOWES ROAD SOUTH | Between Main Street and Vivian Terrace | <u>City of Edinburgh Council - Travelling Safely scheme</u> | Motor vehicles prohibited | 11/05/21 | Until further notice |
|   | Almond | EASTFIELD ROAD | Between Fairview Road and dumbbell roundabout | City of Edinburgh Council - carriageway resurfacing scheme | Overnight works 7.30pm - 6.30am. Temporary traffic lights and road closures. | 23/01/23 | 10 weeks estimated |
|  | Almond | BARNTON AVENUE WEST | Development site between Whitehouse Road and Barnton Brae | Last Mile Electricity - cable installation | Temporary traffic lights | 01/03/23 | 23/05/23 |
|  | Almond | RODDINGLAW ROAD | Adjacent to the sewage works | Telecoms company - installation of new cabinet | Temporary traffic lights | 02/03/23 | 05/03/23 |
|  | Almond | B800 | Between Lochend Road and Pikes Pool Drive | C-Plan - cabling | Rolling programme with off-peak 2/3-way temporary traffic lights | 06/03/23 | 31/03/23 |
|  | Almond | CLIFTONHALL ROAD | Between Claylands Road and Newbridge Road | City of Edinburgh Council - remedial repairs | Temporary traffic lights | 06/03/23 | 07/03/23 |
|  | Almond | HOPETOUN ROAD | Between The Loan and Shore Road | BT - cabling | Off-peak 4-way temporary traffic lights | 06/03/23 | 08/03/23 |
|  | Almond | SILVERKNOWES ROAD | Section between Silverknowes Parkway and Marine Drive | City of Edinburgh Council - carriageway repairs | Road closed | 07/03/23 | Up to 1 week |
|  | Almond | A8 GLASGOW ROAD | At Ratho Station | City of Edinburgh Council - gully repairs | Westbound lane closure on A8, Station Road closed. 8pm - 3am | 09/03/23 | 10/03/23 |




| | | | | | | | |
|--|-------------|--|---|--|--|----------|----------------------|
|  | Almond | NEWBRIDGE ROUNDABOUT | | City of Edinburgh Council - gully repairs | Inside lane closure on Newbridge roundabout, exit slip from Newbridge roundabout to Old Liston Road closed (access from M8 off-slip remains open). 8pm - 3am | 10/03/23 | 11/02/23 |
|  | Almond | INGLISTON AREA | | Scottish Motorcycle Show at Royal Highland Centre | Hallyards Road closed between A8 and Ingliston Showground west gate, 8pm Friday - 6am Monday | 10/03/23 | 13/03/23 |
|  | City Centre | CALTON ROAD | Between Waverley station access and New Street | Unsafe rock face, restrictions in place to provide safety zone | Temporary traffic lights. | 01/12/18 | Ongoing |
|  | City Centre | NORTH BRIDGE | | <u>City of Edinburgh Council / Balfour Beatty - bridge refurbishment</u> | Varying restrictions as required. From November 2021, road closed to northbound traffic, southbound reduced to 1 lane. West footway closed, pedestrian access via east footway | 15/02/20 | 2024 |
|  | City Centre | PRINCES STREET | At South St David Street | <u>City of Edinburgh Council - Travelling Safely scheme</u> | Buses, taxis and cycles only 7.30am - 6.30pm each day | 18/06/20 | Until further notice |
|  | City Centre | WAVERLEY BRIDGE | | <u>City of Edinburgh Council - Travelling Safely scheme</u> | Road closed at Princes Street (except for cycles). Taxi and loading access via Market Street | 18/06/20 | Until further notice |
|  | City Centre | COCKBURN STREET | | <u>City of Edinburgh Council - Travelling Safely scheme</u> | Road closed except for cycles and blue badge holders. Loading permitted 6.30am - 10.30am each day. | 10/07/20 | Until further notice |
|  | City Centre | VICTORIA STREET | | <u>City of Edinburgh Council - Travelling Safely scheme</u> | Road closed except for cycles and blue badge holders. Loading permitted 6.30am - 10.30am each day. <i>From 11/12/20 - 24hr delivery and blue badge access via George IV Bridge, road remains closed at Grassmarket</i> | 10/07/20 | Until further notice |
| | City Centre | <u>MORRISON LINK</u> <u>MORRISON STREET</u> | Between Morrison Street and Morrison Crescent | The Haymarket development | One lane open in each direction lane 3 closed on Morrison Street towards Haymarket. Section of west footway closed with pedestrian diversion as signed | 29/03/21 | Ongoing |
|  | City Centre | <u>ELM ROW</u> | Cobbled section between Montgomery Street and London Road | <u>Trams to Newhaven - public realm works</u> | Road closed | 28/06/21 | Ongoing |
|   | City Centre | LEITH WALK / PICARDY AREA | Between York Place and London Road | <u>Trams to Newhaven construction - click cell to visit website</u> | Varying traffic management arrangements over the period | 11/10/21 | Spring 2023 |
|  | City Centre | GEORGE IV BRIDGE | At Chambers Street | To assist with North Bridge diverted traffic | Temporary traffic lights | 14/11/21 | Spring 2023 |
|  | City Centre | GEORGE STREET | St Andrew Square to Hanover Street | To assist with north / south traffic flow at George Street / Hanover Street junction during northbound closure of North Bridge | Road closed to through traffic | 14/11/21 | Spring 2023 |
|  | City Centre | <u>NORTH GRAY'S CLOSE and</u> <u>CHALMERS CLOSE</u> | | Structural repairs | North Gray's Close closed at Jeffrey Street; Chalmers Close restricted | 03/01/22 | Mid-2023 |
|  | City Centre | LOWER GILMORE PLACE | | Building development | Temporary traffic lights | 15/06/22 | TBC |

| | | | | | | | |
|--|-------------|--------------------|--|--|---|----------|--------------------------|
|  | City Centre | MANOR PLACE | | Balfour Beatty for City of Edinburgh Council - CCWEL construction | Road closed between Chester Street and Melville Street | 12/07/22 | Permanent road layout |
| | City Centre | MELVILLE STREET | | <u>Balfour Beatty for City of Edinburgh Council - CCWEL construction</u> | Lane and parking restrictions as signed | 15/08/22 | Summer 2023 |
| | City Centre | GROSVENOR STREET | | <u>City of Edinburgh Council - new cycle safety measures at tram line</u> | No motor vehicle entry to Grosvenor Street from Haymarket junction. | 30/09/22 | Permanent road layout |
| | City Centre | LONDON ROAD | At Leith Walk / Elm Row | Trams to Newhaven construction | New TRO now in operation: no left turn from Elm Row into London Road and no right turn from London Road into Elm Row | 12/11/22 | Permanent road layout |
| | City Centre | LOTHIAN ROAD | Between the Usher Hall and Bread Street | Scottish Power - cable fault | No restrictions at this time, further work required once agreement reached between Scottish Power, Vodafone and Virgin Media | 14/12/23 | 24/01/23 |
|  | City Centre | RANDOLPH PLACE | | <u>Balfour Beatty for City of Edinburgh Council - CCWEL construction</u> | Randolph Place one-way only (no exit permitted to Queensferry Street) | 09/01/23 | Mid April |
|  | City Centre | YORK PLACE | West of Elder Street | <u>Balfour Beatty for City of Edinburgh Council - CCWEL construction</u> | Road closed to westbound traffic | 12/01/23 | May 2023 |
|   | City Centre | HOLYROOD ROAD AREA | | <u>City of Edinburgh Council - carriageway and footway resurfacing, signals upgrade, new crossing on Canongate at St John Street</u> | Daytime temporary traffic lights initially. Overnight road closures for carriageway resurfacing from mid-May | 30/01/23 | End of June 2023 |
|  | City Centre | ALBANY STREET | | | New temporary pedestrian crossing installed 02/02/23. | 02/02/23 | Until York Place reopens |
|  | City Centre | MANOR PLACE | Between Melville Street and West Maitland Street | Balfour Beatty for City of Edinburgh Council - CCWEL construction (carriageway resurfacing) <i>Work postponed</i> | Road closed | 06/02/23 | 10/02/23 |
|  | City Centre | TARVIT STREET | | Redevelopment of King's Theatre | Tarvit Street closed between Home Street and Drumdryan Street. Drumdryan Street northbound only. NCR 75 closed, cycle diversion signed via Valleyfield Street | 14/02/23 | February 2025 estimated |
| | City Centre | WATERLOO PLACE | | City of Edinburgh Council - carriageway patching | Contraflow on eastbound side | 20/02/23 | 04/03/23 |
|  | City Centre | MORRISON STREET | At West Maitland Street | Scottish Water - emergency sewer repairs | Inside lane and hair-pin turn at Haymarket Bar closed | 21/02/23 | TBC |
| | City Centre | WEST PORT | At King's Stables Road | Cityfibre - cable and ducting installation <i>Work postponed, new date TBA</i> | 3-way temporary traffic lights | 25/02/23 | 26/02/23 |
|  | City Centre | CIRCUS LANE | At nos. 3-7 | Scottish Water - mains connection | Road closed to through traffic (existing one-way order suspended) | 27/02/23 | 03/03/23 estimated |









| | | | | | | | |
|--|-------------|---------------------------------------|--|--|---|----------|------------------|
| | City Centre | PRINCES STREET | Between South St David Street and South St Andrew Street | City of Edinburgh Council - installation of tram cycle safety measures | Daytime - eastbound lane closure; Nighttime - 2-way temporary traffic lights; Crossing point over Princes Street closed | 27/02/23 | 07/04/23 |
| | City Centre | QUEENSFERRY STREET | Alva Street to Melville Street | Scottish Water - repairs to burst pipe | Road closed to northbound traffic (6.30pm start on Thursday) | 02/03/23 | 7pm 03/03/23 |
| | City Centre | COWGATE | At Candlemaker Row | Cityfibre - cable and ducting installation (across Cowgate) <i>Work postponed, new date TBA</i> | 3-way temporary traffic lights | 04/03/23 | 06/03/23 |
| | City Centre | QUEEN STREET | At North Castle Street | Clancy Docwra for Scottish Water - pipe repairs (continued from last weekend) <i>Postponed 03/03/23</i> | 3-way temporary traffic lights | 04/03/23 | 06/03/23 |
| | City Centre | THISTLE STREET | Section between Hanover Street and North St David Street | Building maintenance | Road closed, diversion via Thistle Street South East Lane | 04/03/23 | 05/03/23 |
| | City Centre | WEST REGISTER STREET | Between Princes Street and West Register Street Lane | Surveys | Road closed 5am - midday approximately | 05/03/23 | 05/03/23 |
| | City Centre | CALTON ROAD | Between Leith Street and New Street | Alterations to traffic management in place for rock face works | Road closed 11.30pm - 5am | 05/03/23 | 06/03/23 |
| | City Centre | MORRISON STREET | | Clancy Docwra for Scottish Water - mains disconnection | Inside lane closed on approach to Semple Street | 05/03/23 | 5 days estimated |
| | City Centre | MANOR PLACE | At Atholl Place | Scottish Water - mains disconnection | Road closed to northbound traffic | 05/03/23 | Up to 2 weeks |
| | City Centre | NORTHUMBERLAND STREET NORTH WEST LANE | North west corner (no. 5) | Virgin Media - clearing blocked cable ducts | Road closed | 06/03/23 | 08/03/23 |
| | City Centre | HAYMARKET AREA | | Openreach - proving cable route, cabling and jointing if possible <i>Rescheduled from 19/12/22</i> | Overnight works, 9pm - 6am. Lane closures on Palmerston Place, West Maitland Street and Morrison Street. Torphichen Place closed northbound | 07/03/23 | 5 nights |
| | City Centre | CENTRAL EDINBURGH | | International Women's Day march | Rolling road closure Teviot Place - George IV Bridge - Bank Street - North Bank Street - Mound - Hanover Street, between 5pm and 6pm | 08/03/23 | 08/03/23 |
| | City Centre | ATHOLL CRESCENT LANE | | BT Morrison - clearing blocked cable ducts | Road closed between nos 2 and 10 | 11/03/23 | 12/03/23 |
| | City Centre | STAFFORD STREET | At Melville Street | Balfour Beatty for City of Edinburgh Council - CCWEL construction | Road closed | 13/03/23 | 1 week |
| | City Centre | HAYMARKET TERRACE | | Balfour Beatty for City of Edinburgh Council - CCWEL construction; SGN - gas main diversion | Road closed to citybound traffic. <i>Start TBC pending co-ordination with R2UC work on West Approach Road, estimated start date 03/04/23</i> | 19/03/23 | October 2023 |


| | | | | | | | |
|---|----------------------------|--|--|--|--|----------|----------------------|
|  | City Centre | ROSE STREET NORTH LANE | West section at rear of Assembly Rooms | Virgin Media - clearing blocked cable ducts | Road closed | 19/03/23 | 19/03/23 |
|  | City Centre | WEST PORT | Between King's Stables Road and Lady Lawson Street | Scottish Water - ironwork repairs | Road closed | 23/04/23 | 23/04/23 |
|  | City Centre | ROSE STREET SOUTH LANE | Section between Castle Street and South Charlotte Street | Clancy Docwra for Scottish Water - meter renewal | Road closed | 21/05/23 | 21/05/23 |
|  | City Centre | CHARLOTTE LANE | At Queensferry Street | Cityfibre - cable and ducting installation | Road closed | 26/06/23 | 28/06/23 |
|  | Colinton / Fairmilehead | <u>BONALY BRAE</u> | At Bonaly Grove | <u>City of Edinburgh Council - to provide space for safe walking and cycling</u> | Road closed except for residents' access, pedestrians and cycles | 17/02/21 | Until further notice |
|  | Colinton / Fairmilehead | <u>BUCKSTONE CIRCLE / BUCKSONE LOAN EAST</u> | Between High Buckstone and Buckstone Close | <u>City of Edinburgh Council - to provide space for safe walking and cycling</u> | Motor vehicles prohibited: Monday - Thursday 8am - 10am and 2pm - 4pm Friday 8am - 10am and 11am - 1pm | 22/02/21 | Until further notice |
|  | Colinton / Fairmilehead | OXGANGS GREEN | At school entrance | <u>City of Edinburgh Council - to provide space for safe walking and cycling</u> | Motor vehicles prohibited: Monday - Thursday 8am - 10am and 2pm - 4pm Friday 8am - 10am and 11am - 1pm | 11/05/21 | Until further notice |
|  | Colinton / Fairmilehead | WOODHALL ROAD | Between Dreghorn Loan and Bridge Road | MJ Quinn - carriageway repairs | Temporary traffic lights | 03/04/23 | 05/04/23 |
|  | Colinton / Fairmilehead | FROGSTON ROAD WEST | Between Queen Margaret Close and Mounthooly Loan | Clancy Docwra for Scottish Water - sewer repairs | 2-way temporary traffic lights | 08/04/23 | 10 days estimated |
|  | Corstorphine / Murrayfield | <u>MANSE STREET and FEATHERHALL ROAD</u> | | <u>City of Edinburgh Council - to provide space for safe walking and cycling</u> | Manse Street closed at Manse Road; Featherhall Road closed at Featherhall Terrace | 18/08/20 | Until further notice |
|  | Corstorphine / Murrayfield | LAMPACRE ROAD | | <u>City of Edinburgh Council - to provide space for safe walking and cycling</u> | Road closed between Tyler's Acre Road and Tyler's Acre Gardens (and Tyler's Acre Avenue closed at Lampacre Road. Except for residents' access, pedestrians and cycles | 28/11/20 | Until further notice |
|  | Corstorphine / Murrayfield | <u>CRARAE AVENUE</u> | | <u>City of Edinburgh Council - to provide space for safe walking and cycling</u> | Motor vehicles prohibited: Monday - Thursday 8am - 10am and 2pm - 4pm Friday 8am - 10am and 11am - 1pm | 22/02/21 | Until further notice |
| | Corstorphine / Murrayfield | BROOMHALL DRIVE | Between Wester Broom Place and South Gyle Road | <u>City of Edinburgh Council - to provide space for safe walking and cycling</u> | Motor vehicles prohibited: Monday - Thursday 8am - 10am and 2pm - 4pm Friday 8am - 10am and 11am - 1pm | 11/05/21 | Until further notice |
| | Corstorphine / Murrayfield | WESTER BROOM PLACE | Between South Gyle Road and Broomhall Drive | <u>City of Edinburgh Council - to provide space for safe walking and cycling</u> | Motor vehicles prohibited: Monday - Thursday 8am - 10am and 2pm - 4pm Friday 8am - 10am and 11am - 1pm | 11/05/21 | Until further notice |
|  | Corstorphine / Murrayfield | ROSEBURN GARDENS | At Roseburn Terrace | Balfour Beatty for City of Edinburgh Council - CCWEL construction | Motor vehicle access from westbound Roseburn Terrace temporarily closed due to location of pedestrian crossing point. No motor vehicle exit onto Roseburn Terrace. All routes in and out are open for pedestrians and cyclists | 27/06/22 | Ongoing |

| | | | | | | | |
|--|----------------------------|----------------------------------|--|--|---|----------|----------------------|
|  | Corstorphine / Murrayfield | ROSEBURN TERRACE AREA | | Balfour Beatty for City of Edinburgh Council - CCWEL construction Click cell for more details | Footway improvements ongoing between Murrayfield Avenue and Roseburn Cliff. Lane closures / contraflow, no right turn into Roseburn Street. Wester Coates Road closed. | 05/09/22 | Spring 2023 |
| | Corstorphine / Murrayfield | GYLEMUIR ROAD | At Lamont Place | Last Mile Electricity - cable installation | Temporary traffic lights Priority boards | 16/01/23 | April 2023 |
|  | Corstorphine / Murrayfield | FEATHERHALL CRESCENT | At Meadow Place Road | City of Edinburgh Council - works associated with Corstorphine LTN | Road closed | 23/01/23 | Ongoing |
| | Corstorphine / Murrayfield | SAUGHTON ROAD NORTH | Carrick Knowe Road / Broomfield Crescent | Cityfibre - cable and ducting installation <i>Work cancelled</i> | 4-way temporary traffic lights | 06/02/23 | Up to 10 days |
|  | Corstorphine / Murrayfield | MURRAYFIELD AND SURROUNDING AREA | | 6 Nations Rugby fixtures on 11 February (4.45pm), 12 March (3pm) and 18 March (12.30pm) | Road closures and parking restrictions, click cell for details | 11/02/23 | 18/03/23 |
|  | Corstorphine / Murrayfield | MEADOW PLACE ROAD | Between Drum Brae roundabout and Ladywell Road | Energetics - utility connections to development site | Road closed to southbound traffic for 2 weeks then lane closures / contraflow | 26/02/23 | 7 weeks estimated |
|  | Craightonny/ Duddingston | PAISLEY DRIVE | Between Paisley Avenue and Meadowfield Road | City of Edinburgh Council - to provide space for safe walking and cycling | Motor vehicles prohibited: Monday - Thursday 8am - 10am and 2pm - 4pm Friday 8am - 10am and 11am - 1pm | 02/10/20 | Until further notice |
| | Craightonny/ Duddingston | LOGANLEA DRIVE | Between Craightonny Road and east leg of Loganlea Avenue | City of Edinburgh Council - to provide space for safe walking and cycling | One-way order in place - no exit to Craightonny Road | 17/12/20 | Until further notice |
|  | Craightonny/ Duddingston | STANLEY PLACE / TAYLOR PLACE | | Building development | Roads closed to through traffic between Sunnybank Terrace and Comely Green Crescent (except for residents' access) | 22/02/21 | Until further notice |
|  | Craightonny/ Duddingston | MONTROSE TERRACE | | To accommodate construction work adjacent to West Norton Place | Eastbound lane closure for temporary walkway | 21/02/22 | August 2023 |
|  | Craightonny/ Duddingston | MARIONVILLE AVENUE | Between Smokey Brae and Marionville Park | Scottish Power - mains repairs | Temporary traffic lights Road closed | 01/02/23 | TBC |
|  | Craightonny/ Duddingston | WILLOWBRAE ROAD | At Duddingston Mills | Scottish Water - repairs to burst pipe | Lane closures and contraflow. No right turn into Duddingston Mills | 27/02/23 | TBC |
| | Craightonny/ Duddingston | NORTHFIELD BROADWAY | Between Northfield Gardens and Northfield Farm Avenue | SGN - emergency works | Lane closure | 28/02/23 | TBC |
|   | Craightonny/ Duddingston | SEAFIELD ROAD EAST | At Seafield Way south entrance | Scottish Water - manhole repairs | Lane closures and contraflow on Seafield Road East Seafield Way south entrance closed | 30/03/23 | Up to 4 days |
| | Drum Brae / Gyle | DRUM BRAE NORTH | | City of Edinburgh Council | West side lane segregators removed to accommodate diverted traffic during resurfacing work on Queensferry Road | 17/12/22 | Ongoing |

| | | | | | | | |
|--|------------------|---------------------------------|--|--|---|----------|------------------------|
|  | Drum Brae / Gyle | CLERMISTON ROAD NORTH | At Queensferry Road | City of Edinburgh Council - carriageway resurfacing and junction improvements | Road closed | 16/01/23 | 8 weeks estimated |
|  | Drum Brae / Gyle | CRAIGS ROAD | West side of junction with Amos Crossway | Energetics - utility connections at Taylor Wimpey development site <i>Duratrion extended to allow SGN to carry out gas main repairs at same location. Finish date TBC</i> | Road closed | 19/02/23 | 23/02/23 Ongoing |
|  | Drum Brae / Gyle | RANNOCH ROAD | | City of Edinburgh Council - carriageway resurfacing <i>Work not started on 02/03/23, details TBC</i> | Road closed between Drum Brae Drive and Alan Breck Gardens, Rannoch Terrace and Ransome Gardens closed as required | 02/03/23 | 5-6 weeks |
|  | Drum Brae / Gyle | DRUM BRAE ROUNDABOUT | | Openreach - ethernet cabling | 4-way temporary traffic lights 9pm - 6am for 3 nights | 02/05/23 | 05/05/23 |
| | East Lothian | A1 | Between Old Craighall and East Lothian boundary | East Lothian Council - Craighall junction works | Lane closures, 40mph speed restriction | 19/01/22 | March 2023 |
|   | East Lothian | OLIVE BANK ROAD | Between Newhailes Road and Tesco roundabout | <u>East Lothian Council - carriageway resurfacing</u> | Road closed. Eskview Terrace remains open under temporary traffic light control | 06/03/23 | 2 weeks estimated |
| | Forth | CRAIGHALL TERRACE | At Craighall Road | <u>City of Edinburgh Council - to provide space for safe walking and cycling</u> | Motor vehicles prohibited: Monday - Thursday 8am - 10am and 2pm - 4pm Friday 8am - 10am and 11am - 1pm | 17/02/21 | Until further notice |
|  | Forth | WEST PILTON CRESCENT | Between Pennywell Road and West Pilton Bank | <u>City of Edinburgh Council - to provide space for safe walking and cycling</u> | Motor vehicles prohibited: Monday - Thursday 8am - 10am and 2pm - 4pm Friday 8am - 10am and 11am - 1pm | 22/02/21 | Until further notice |
| | Forth | WARDIEBURN STREET EAST and WEST | Between Boswall Parkway and Wardieburn Terrace | <u>City of Edinburgh Council - to provide space for safe walking and cycling</u> | Motor vehicles prohibited: Monday - Thursday 8am - 10am and 2pm - 4pm Friday 8am - 10am and 11am - 1pm | 11/05/21 | Until further notice |
|  | Forth | <u>WEST SHORE ROAD</u> | Between Gypsy Brae and entrance to Forth Quarter Park | <u>City of Edinburgh Council - Travelling Safely scheme</u> | Road closed to all vehicles except cycles | 11/05/21 | Until further notice |
|  | Forth | CREWE ROAD NORTH | Around 200m north of Crewe Toll | <u>Scottish Water - repairs to collapsed sewer</u> | Lane restrictions initially, road closed from 20/09/22. <i>Duration extended by contractor on 22/02/23</i> | 09/06/22 | February May 2023 |
|   | Forth | <u>TRINITY AREA</u> | Residential streets bounded by Granton Road, Ferry Road, Craighall Road and Starbank Road / Lower Granton Road | Cityfibre - cable and ducting installation | Lane, footway and parking restrictions as signed, temporary traffic lights and road closures as required. | 20/10/22 | Ongoing |
|   | Forth | BOSWALL / GRANTON AREA | Residential streets bounded by Ferry Road, Granton Road, Pilton Drive and West Granton Road | SGN - gas main renewal project | Various lane, footway and parking restrictions as signed. Temporary traffic lights and phased road closures as required. Currently 3-way temporary traffic lights on Granton Road at Wardie Crescent | 05/01/23 | 4 months approximately |
| | Forth | STARBANK ROAD | Between Craighall Road and York Road | Cityfibre - cable and ducting installation <i>Work postponed 21/02/23</i> | Rolling programme with 2/3-way temporary traffic lights. Laverockbank Avenue closed as required. | 20/02/23 | TBC |
|  | Forth | CREWE ROAD NORTH | At Boswall Parkway | City of Edinburgh Council - carriageway resurfacing | Temporary traffic lights | 01/03/23 | Up to 5 days |

| | | | | | | | |
|--|----------------------------------|---|--|---|--|----------|-----------------------|
|  | Forth | CREWE ROAD NORTH | At Royston Mains Crescent / Crewe Road West | BT Morrison - ducting installation | Temporary traffic lights | 06/03/23 | 17/03/23 estimated |
|  | Forth | WEST GRANTON ROAD | At Waterfront Gait | Scottish Water - manhole repairs <i>TBC as at 08/02/23</i> | 3-way temporary traffic lights | 13/03/23 | 13/03/23 |
| | Fountainbridge/ Craiglockhart | WATSON CRESCENT | In its entirety | City of Edinburgh Council - footway resurfacing and lighting improvements | Lane, footway and parking restrictions in sections and as signed | 22/08/22 | 03/03/23 |
|  | Fountainbridge/ Craiglockhart | SHANDON PLACE | At Shandon Street | Cityfibre - cable and ducting installation <i>On hold pending completion of bridge repairs</i> | Temporary traffic lights | 16/01/23 | TBC |
|  | Fountainbridge/ Craiglockhart | SHANDON PLACE | Between Shandon Street and Harrison Gardens | City of Edinburgh Council - bridge damage | Road closed until bridge repairs are complete | 17/01/23 | Mid March TBC |
| | Fountainbridge/ Craiglockhart | <u>DUNDEE STREET / FOUNTAINBRIDGE</u> | At Viewforth / Drysdale Road then at Gilmore Park | Scottish Power - relocation of substation <i>Resumption of work carried out in Q3 of 2022. All work postponed 03/02/23, new date TBA</i> | Phase 2 - 4-way temporary traffic lights, Viewforth closed; Phase 2 - 2-way temporary traffic lights, Gilmore Park closed | 26/01/23 | 10/02/23 |
| | Fountainbridge/ Craiglockhart | ASHLEY TERRACE | At Harrison Gardens | Scottish Water - pipe renewal | Narrow lanes | 28/02/23 | 08/03/23 |
|  | Fountainbridge/ Craiglockhart | LONGSTONE ROAD | Between Redhall Drive and Longstone Park | Scottish Water - drainage improvements | Temporary traffic lights | 06/03/23 | Up to 9 months |
|  | Fountainbridge/ Craiglockhart | SLATEFORD ROAD | At Allan Park rail bridge | Network Rail - renewal of pigeon netting | Temporary traffic lights 8pm - 7am | 08/03/23 | 09/03/23 |
|  | Fountainbridge/ Craiglockhart | LANARK ROAD | At Slateford Road / Craiglockhart Avenue | Energetics - utility connections to development sites | 4-way temporary traffic lights | 27/03/23 | 21/04/23 |
|  | Fountainbridge/ Craiglockhart | GARDNER'S CRESCENT | Between Fountainbridge and Port Hamilton | Crane operations | Road closed 6am - 4pm approximately | 02/04/23 | 02/04/23 |
|  | Fountainbridge/ Craiglockhart | DUNDEE STREET | Between Yeaman Place and Viewforth | BT - clearing blocked cable ducts | Temporary traffic lights | 03/04/23 | 11/04/23 |
|   | Fountainbridge/ Craiglockhart | COLINTON ROAD | At Lockharton Gardens | Scottish Water - manhole repairs | 2-way temporary traffic lights, Lockharton Gardens closed | 11/04/23 | 11/04/23 |
| | Inverleith | WESTER DRYLAW AVENUE | Between Groathill Road North and Wester Drylaw Drive | <u>City of Edinburgh Council - to provide space for safe walking and cycling</u> | Motor vehicles prohibited: Monday - Thursday 8am - 10am and 2pm - 4pm Friday 8am - 10am and 11am - 1pm | 17/02/21 | Until further notice |
|  | Inverleith | <u>QUEENSFERRY ROAD</u> | At Oxford Terrace / Learmonth Terrace / Buckingham Terrace | <u>City of Edinburgh Council - Travelling Safely scheme</u> | Oxford Terrace and Buckingham Terrace central access 'stopped up' | 22/03/21 | Until further notice |














| | | | | | | | |
|--|---------------------------------|------------------------------------|---|---|--|----------|----------------------|
|  | Inverleith and Drum Brae / Gyle | QUEENSFERRY ROAD | Between Quality Street junction and Clermiston junction | City of Edinburgh Council - carriageway resurfacing and junction improvements | Off-peak lane closures for gully renewal and work to traffic islands. Clermiston Road North closed from 16/01/23. Main resurfacing expected late February / early March with overnight restrictions | 09/01/23 | 8 weeks estimated |
|  | Inverleith | TELFORD ROAD | At Groathill Avenue | City of Edinburgh Council - installation of traffic loops | Off-peak 3-way temporary traffic lights | 06/03/23 | 06/03/23 |
|  | Inverleith | FERRY ROAD | At East Fettes Avenue | BT / KN - manhole repairs <i>Rescheduled from 02/03/23</i> | 4-way temporary traffic lights | 09/03/23 | 7am 10/03/23 |
|  | Leith | <u>CONSTITUTION STREET</u> | | <u>Trams to Newhaven construction</u> | 1 - Road closed between Foot of the Walk and Coatfield Lane. 2 - Section between Queen Charlotte Street and Bernard Street reopened on Saturday 12/11/22. NB - new TRO now in operation: no right turns permitted from Constitution Street at Bernard Street | 16/11/19 | Ongoing |
|  | Leith | <u>JANE STREET</u> | At no. 13/15 (Headland Archaeology) | Trams to Newhaven - utility diversions | Road closed, short diversion via the industrial estate | 23/11/20 | March 2023 |
|  | Leith | TOWER STREET | At Shore | Trams to Newhaven construction | Temporary traffic lights | 10/05/21 | Until further notice |
| | Leith | OCEAN DRIVE | Between Ocean Terminal and Rennie's Isle | Trams to Newhaven construction | <u>Footway closed, pedestrian diversion via Rennie's Isle - Victoria Quay</u> | 24/05/21 | Ongoing |
|  | Leith | <u>LINDSAY ROAD BRIDGE</u> | Pedestrian / cycle bridge between Nicholfield and Lindsay Road main carriageway | City of Edinburgh Council - public safety measure | Bridge closed, pedestrian and cycle diversion as signed. Hawthornvale Path beneath remains open | 15/12/21 | Until further notice |
|  | Leith | <u>MELROSE DRIVE</u> | Between North Leith Sands and Ocean Drive roundabout | Trams to Newhaven construction | Road closed | 12/02/22 | Ongoing |
|   | Leith | OCEAN DRIVE | Between Rennie's Isle and Tower Place | Trams to Newhaven construction | Road closed, temporary traffic lights at Tower Place / Stevedore Place | 21/02/22 | Ongoing |
| | Leith | MARITIME STREET / LANE | | Cityfibre - cable and ducting installation <i>Work paused until completion of nearby tramworks</i> | Roads closed in turn and as signed on street | 26/09/22 | 16/10/22 |
|  | Leith | OCEAN DRIVE | At Melrose Drive | Trams to Newhaven construction | 4-way temporary traffic lights | 01/12/22 | TBC |
|  | Leith | WEST BOWLING GREEN STREET | West side of junction with Anderson Place | Utility connections and City of Edinburgh Council relaying setts | Road closed | 13/03/23 | 31/03/23 |
|  | Leith Walk | LONDON ROAD / EASTER ROAD JUNCTION | | Trams to Newhaven - alterations to accommodate Leith Walk diverted traffic | Signal timings and lane markings altered. No right turn from Easter Road into eastbound London Road (East Norton Place) | 20/06/20 | Ongoing |
| | Leith Walk | LEITH WALK | | <u>Trams to Newhaven construction</u> | 2-way traffic restored along full length during w/c 13/02/23. Localised ongoing lane and footway restrictions for landscaping, street furniture installation etc. Newly installed cycleways remain closed for completion of works | 24/05/21 | Ongoing |






| | | | | | | | |
|---|----------------------|--------------------------------------|--|---|---|----------|----------------------|
|  | Leith Walk | ALBERT STREET | Between Leith Walk and Buchanan Street | Scottish Water - sewer repairs (click cell for more information) | Road closed | 02/08/22 | Summer 2023 |
|  | Leith Walk | BRUNSWICK STREET | At Leith Walk | Interim safety measure | Road closed | 24/08/22 | Until further notice |
|  | Leith Walk | BRUNSWICK STREET | Between Montgomery Street and Hillside Crescent | Building repairs | Road closed to through traffic | 22/01/23 | TBC |
| | Leith Walk | LONDON ROAD | Eastbound approach to Abbey Lane junction | SGN - new gas connection | Inside lane closed | 20/02/23 | 05/03/23 |
|  | Leith Walk | LOGIE GREEN ROAD | At Logie Green Gardens | Crane operations | Temporary traffic lights | 07/03/23 | 17/03/23 |
| | Leith Walk | EASTER ROAD AREA | | Hibs v Rangers, kick-off 7.45pm | Roads closed before and after the match: Hawkhill Avenue / Close, St Clair Street, Albion Place / Road / Terrace / Gardens, Harrismith Place. Local parking restrictions as signed | 08/03/23 | 08/03/23 |
|  | Leith Walk | ANNANDALE STREET | At East London Street / Hopetoun Crescent | Openreach - access to carriageway manholes <i>Work postponed</i> | Off-peak 5-way temporary traffic lights, Annandale Street Lane closed | 13/04/23 | 13/04/23 |
| | Liberton / Gilmerton | IVANHOE CRESCENT | Between Glenvarloch Crescent and Rutherford Drive | City of Edinburgh Council - to provide space for safe walking and cycling | Motor vehicles prohibited: Monday - Thursday 8am - 10am and 2pm - 4pm Friday 8am - 10am and 11am - 1pm | 28/11/20 | Until further notice |
| | Liberton / Gilmerton | WOODSTOCK PLACE | Between Rutherford Drive and Ivanhoe Crescent | City of Edinburgh Council - to provide space for safe walking and cycling | Motor vehicles prohibited: Monday - Thursday 8am - 10am and 2pm - 4pm Friday 8am - 10am and 11am - 1pm | 28/11/20 | Until further notice |
|  | Liberton / Gilmerton | GRACEMOUNT DRIVE and BALMWELL AVENUE | At St Catherines RC Primary School | City of Edinburgh Council - to provide space for safe walking and cycling | Motor vehicles prohibited: Monday - Thursday 8am - 10am and 2pm - 4pm Friday 8am - 10am and 11am - 1pm | 17/02/21 | Until further notice |
|  | Liberton / Gilmerton | MOREDUN PARK STREET | Between Moredun Park Way and entrance to Craighour Park PS | City of Edinburgh Council - to provide space for safe walking and cycling | Motor vehicles prohibited: Monday - Thursday 8am - 10am and 2pm - 4pm Friday 8am - 10am and 11am - 1pm | 17/02/21 | Until further notice |
|  | Liberton / Gilmerton | <u>MAYFIELD ROAD</u> | From Liberton Road for around 150m | Development site compound / loading area | Road closed to northbound traffic, diversion signed via Liberton Road - Esslemont Road | 10/01/22 | April 2023 |
| | Liberton / Gilmerton | LIBERTON AREA | | Scottish Water - mains investigation work <i>On hold</i> | Rolling programme of road closures on; Little Road, Longformacus Road, Wolrige Road, Hawkhead Crescent, Orchardhead Road, Gordon Terrace, Kirkgate, Peveril Terrace, Cumnor Crescent, Tressilian Gardens, Marmion Crescent, Gracemount Square and Double Hedges Road. Other road occupations on Liberton Road / Brae / Gardens, Lasswade Road, Mount Vernon Road, Kirk Brae, Claverhouse Drive, Gilmerton Road and Glenallan Drive. | 24/02/22 | December-2022 |
|  | Liberton / Gilmerton | OLD DALKEITH ROAD | From BioQuarter to Shawfair | Scottish Power - cable and ducting installation | Rolling programme with lane closures and temporary traffic lights. | 17/10/22 | 6 months |
|  | Liberton / Gilmerton | FROGSTON ROAD EAST | | Advance Construction - footway construction | Temporary traffic lights | 20/03/23 | 07/04/23 |

| | | | | | | | |
|--|----------------------|---------------------------------------|--|--|--|----------|----------------------|
|  | Liberton / Gilmerton | KAIMES CROSSROADS | | Scottish Water - manhole repairs <i>TBC as at 08/02/23</i> | 4-way temporary traffic lights. | 26/03/23 | 26/03/23 |
|  | Liberton / Gilmerton | NEWTOLT STREET | Between Gilmerton crossroads and Hyvots Bank Avenue | Telecoms company - cherry picker access to phone mast | 2-way temporary traffic lights | 09/04/23 | 09/04/23 |
|  | Midlothian | OLD DALKEITH ROAD | From BioQuarter to Shawfair | Scottish Power - cable and ducting installation | Rolling programme with lane closures and temporary traffic lights. | 17/10/22 | 6 months |
|  | Midlothian | SEAFIELD MOOR ROAD | Between A701 and Seafield Road | Footway widening and utility installations | Temporary traffic lights | 12/01/23 | 31/03/23 |
|  | Midlothian | <u>MELVILLE ROAD, DALKEITH</u> | At Eskbank Toll roundabout | BT Morrison - ducting installation | Road closed to southbound traffic | 04/03/23 | 05/03/23 |
|  | Morningside | <u>BRAIDBURN TERRACE</u> | | <u>City of Edinburgh Council - Travelling Safely scheme</u> | No motor vehicle entry from Braid Road | 08/05/20 | Until further notice |
|  | Morningside | <u>BRUNSTFIELD AVENUE, MONTPELIER</u> | | <u>City of Edinburgh Council - to provide space for safe walking and cycling</u> | Brunstfield Avenue closed at Bruntsfield Place; Montpelier closed at Montpelier Park. Except for cycles and residents' access | 18/08/20 | Until further notice |
|  | Morningside | CANAAN LANE | North / South section between Newbattle Terrace and Royal Blind School | <u>City of Edinburgh Council - Travelling Safely scheme</u> | No motor vehicles | 18/08/20 | Until further notice |
|  | Morningside | COMISTON ROAD | At Braid Crescent | <u>City of Edinburgh Council - Travelling Safely scheme</u> | No motor vehicle entry to Comiston Road from Braid Crescent | 20/08/20 | Until further notice |
|  | Morningside | <u>WHITEHOUSE LOAN</u> | Between Bruntsfield Crescent and Warrender Park Road | <u>City of Edinburgh Council - Travelling Safely scheme</u> | Road closed except for residents' access, pedestrians and cycles | 03/02/21 | Until further notice |
|  | Morningside | <u>WHITEHOUSE LOAN</u> | Between Strathearn Road and Hope Terrace | <u>City of Edinburgh Council - Travelling Safely scheme</u> | Road closed except for residents' access, pedestrians and cycles | 03/02/21 | Until further notice |
|  | Morningside | BRAID AVENUE | At Cluny Drive | <u>City of Edinburgh Council - Travelling Safely scheme</u> | No through-traffic at Cluny Drive, left turns only from Braid Avenue, right turns only from Cluny Drive. Except cycles | 12/04/21 | Until further notice |
|  | Morningside | CANAAN LANE | At Morningside Road | Building development | Road closed | 06/12/21 | 14/04/23 |
|  | Morningside | MARCHMONT CRESCENT | | <u>Scottish Water - improvements to waste water network</u> | Road closed | 07/11/22 | 7 months |
|   | Morningside | GREENBANK AREA | | Cityfibre - cable and ducting installation | Lane, footway and parking restrictions as signed, temporary traffic lights as required. Phased closures of Greenbank Gardens / Grove / Lane / Loan / Park / Rise / Road / Row / Avenue / Drive | 16/01/23 | March 2023 |

| | | | | | | | |
|---|----------------------------|---------------------------------------|---|--|---|----------|-----------------------|
|  | Morningside | CRAIGLEA DRIVE AREA | | Cityfibre - cable and ducting installation | Lane, footway and parking restrictions as signed, temporary traffic lights as required. Phased closures of Comiston Drive, Gardens & Place, Craighill Gardens, Craiglea Drive & Place, Dalhousie Terrace, St Clair Terrace, St Fillan's Terrace, St Ninian's Terrace, Ethel Terrace, St Ronan's Terrace | 06/02/23 | 07/04/23 |
|  | Morningside | CRAIGHOUSE AREA | | Cityfibre - cable and ducting installation | Lane, footway and parking restrictions as signed, temporary traffic lights and local road closures as required. Click cell to view traffic order. | 20/02/23 | May 2023 |
|  | Morningside | <u>MERCHISTON AREA</u> | Residential streets between Gillsland Road, Polwarth Gardens, Colinton Road and Merchiston Avenue | Cityfibre - cable and ducting installation | Lane, footway and parking restrictions as signed. Phased road closures of East and West Castle Road, Mid Gillsland Road | 27/02/23 | End of April |
|  | Morningside | <u>GREENBANK CRESCENT</u> | At Greenbank Loan | Scottish Water - pipe renewal | 3-way temporary traffic lights | 06/03/23 | 15/03/23 |
|  | Morningside | <u>BRAID FARM ROAD</u> | | BT - telegraph pole replacement | Road closed to through traffic between nos. 29 and 35 | 07/03/23 | 07/03/23 |
|  | Morningside | MYRESIDE ROAD | At Colinton Road | Scottish Water - manhole repairs | 4-way temporary traffic lights, Merchiston Gardens closed | 16/04/23 | 16/04/23 |
| | Pentland Hills | BABERTON MAINS WYND and BANK | | <u>City of Edinburgh Council - to provide space for safe walking and cycling</u> | Motor vehicles prohibited: Monday - Thursday 8am - 10am and 2pm - 4pm Friday 8am - 10am and 11am - 1pm | 11/05/21 | Until further notice |
|  | Pentland Hills | CLOVENSTONE GARDENS | Between Clovenstone Road and east side of Clovenstone House | Water main installation for development site. | Road closed at Clovenstone Road (with 2-way temporary traffic lights on Clovenstone Road) then temporary traffic lights moving eastwards along Clovenstone Gardens | 13/02/23 | April 2023 |
|  | Pentland Hills | CLIFTONHALL ROAD | At M8 bridge / Claylands Road | City of Edinburgh Council - footway resurfacing, kerbing | Temporary traffic lights | 27/02/23 | 17/03/23 |
|  | Portobello/ Craigmillar | <u>STANLEY STREET / HOPE PARK</u> | Between Christian Grove and access to Network Rail yard | <u>City of Edinburgh Council - Travelling Safely scheme</u> | Road closed to through traffic except cycles. | 29/05/20 | Until further notice |
|  | Portobello/ Craigmillar | MAGDALENE GARDENS; MAGDALENE DRIVE | At Brunstane primary school; Section leading to rear of Brunstane primary school. | <u>City of Edinburgh Council - to provide space for safe walking and cycling</u> | Road closed except for cycles | 02/10/20 | Until further notice |
| | Portobello/ Craigmillar | COLLIER PLACE | At Hay Gardens | <u>City of Edinburgh Council - to provide space for safe walking and cycling</u> | Motor vehicles prohibited: Monday - Thursday 8am - 10am and 2pm - 4pm Friday 8am - 10am and 11am - 1pm | 11/05/21 | Until further notice |
| | Portobello/ Craigmillar | MOFFAT WAY | At St Francis Way | <u>City of Edinburgh Council - to provide space for safe walking and cycling</u> | Motor vehicles prohibited: Monday - Thursday 8am - 10am and 2pm - 4pm Friday 8am - 10am and 11am - 1pm | 11/05/21 | Until further notice |
|  | Portobello/ Craigmillar | BRUNSTANE ROAD | Between Milton Road East and Argyle Crescent / Dalkeith Street | City of Edinburgh Council - Low Traffic Neighbourhood trial Click cell for more details | Road closed to through traffic, except cycles | 15/02/22 | 18 months |
| | Portobello/ Craigmillar | PORTOBELLO HIGH STREET | At Sir Harry Lauder Road | New measures to improve safety | No left turn for HGVs from Portobello High Street into Sir Harry Lauder Road | 23/08/22 | Permanent road layout |

| | | | | | | | |
|--|----------------------------|-------------------------|---|---|---|----------|----------------------|
|  | Portobello/ Craigmillar | SOUTH MORTON STREET | At Joppa Road | No information provided | Road closed (signs say for 7 weeks) | 27/01/23 | Mid March |
|   | Portobello/ Craigmillar | GREENDYKES ROAD | | City of Edinburgh Council - carriageway resurfacing, new crossings and improvements to Quiet Route 61 | Lane and parking restrictions as signed, temporary traffic lights and road closures as required (closure of Greendykes Road expected mid March, exact dates TBC) | 08/02/23 | 12 weeks estimated |
| | Portobello/ Craigmillar | DUDDINGSTON PARK SOUTH | At The Wisp crossroads | Scottish Power - cable fault <i>This work completed 02/03/23 - road will reopened and Scottish Power have resumed their planned work in the area (see below)</i> | Road closed to southbound traffic | 18/02/23 | TBC |
|  | Portobello/ Craigmillar | CRAIGMILLAR CASTLE ROAD | Between Peffermill Road and Old Dalkeith Road | City of Edinburgh Council - carriageway resurfacing | Road closed. Local access via Peffermill Road. | 21/02/23 | 3 weeks estimated |
| | Portobello/ Craigmillar | THE WISP | At Wisp Green | Scottish Power - cable installation project | Temporary traffic lights | 01/03/23 | 07/03/23 |
|  | Portobello/ Craigmillar | SIR HARRY LAUDER ROAD | Between Baileyfield Road and King's Road junction | City of Edinburgh Council - carriageway resurfacing | Road closed to northbound traffic 8pm - 5am each night | 22/05/23 | 09/06/23 |
| | Portobello/ Craigmillar | DUDDINGSTON PARK SOUTH | At Cleekim Drive | Scottish Power - cable installation project | 4-way temporary traffic lights Narrow lanes, 2-way traffic maintained | 03/03/23 | 07/03/23 estimated |
|  | Sighthill/Gorgie | SIGHTHILL LOAN | | <u>City of Edinburgh Council - to provide space for safe walking and cycling</u> | Road closed between Sighthill Avenue and Sighthill Gardens | 18/08/20 | Until further Notice |
| | Sighthill/Gorgie | <u>REDHALL GROVE</u> | Between Redhall Road and Redhall Drive | <u>City of Edinburgh Council - to provide space for safe walking and cycling</u> | Motor vehicles prohibited: Monday - Thursday 8am - 10am and 2pm - 4pm Friday 8am - 10am and 11am - 1pm | 17/02/21 | Until further notice |
|  | Sighthill/Gorgie | GORGIE / SHANDON AREA | | Cityfibre - cable and ducting installation | Lane, footway and parking restrictions on Wardlaw Terrace, Tynecastle Lane, White Park, Ashley Gardens / Grove / Terrace, Harrison Gardens, Ogilvie Terrace. Wardlaw Street, Wardlaw Place, Stewart Terrace and Cowan Road closed as required. | 10/01/23 | March 2023 |
|   | Sighthill/Gorgie | LONGSTONE ROAD | At Murrayburn Road roundabout | City of Edinburgh Council - carriageway resurfacing. | Temporary traffic lights, Gaskell Road closed at Longstone Road. 7pm - 6am each weekday night, some weekend working may be required | 30/01/23 | 5 weeks estimated |
| | Sighthill/Gorgie | DALRY ROAD | At Easter Dalry Road / Orwell Terrace | Cityfibre - defect repairs <i>Work postponed</i> | 4-way temporary traffic lights | 04/02/23 | Up to 3 days |
|  | Sighthill/Gorgie | BANKHEAD AVENUE | Between Bankhead Loan and Bankhead Crossway North | Scottish Power - cable installation, then SGN - gas main renewal and diversion | Rolling programme with temporary traffic lights and bus stop suspensions as required and as signed | 06/02/23 | May / June |
| | Sighthill/Gorgie | RUSSELL ROAD | Between Sauchiebank and Gorgie Road | <u>Roseburn to Union Canal link - installation of signalised crossing, new footways and cycleways</u> | Lane and parking restrictions, temporary traffic lights as required | 06/02/23 | February 2024 |
| | Sighthill/Gorgie | GORGIE ROAD | Between Murieston Lane and Ardmillan junction | Clancy Docwra for Scottish Water - pipe renewal | Lane closures | 27/02/23 | 07/03/23 estimated |

| | | | | | | | |
|--|-----------------------|-----------------------------|---|--|--|----------|----------------------|
|  | Sighthill/Gorgie | WEST APPROACH ROAD | Section between Roseburn Street and Dundee Street | <u>Balfour Beatty for City of Edinburgh Council - Roseburn to Union Canal link</u> | Road closed | 27/02/23 | 4-5 weeks |
| | Sighthill/Gorgie | GORGIE AREA | | Hearts v St Johnstone, kick-off 3pm | McLeod Street closed before and after the match. Gorgie area parking restrictions as signed | 04/03/23 | 04/03/23 |
|  | Sighthill/Gorgie | GORGIE AREA | | Hearts v Celtic (Scottish Cup quarter-final), kick-off 12.15pm | McLeod Street closed before and after the match. Gorgie area parking restrictions as signed | 11/03/23 | 11/03/23 |
|   | Sighthill/Gorgie | STEVENSON DRIVE | Between Stenhouse Cross and Balgreen Road | City of Edinburgh Council - carriageway resurfacing. | Temporary traffic lights, some side-road closures as required | 27/03/23 | 8 weeks estimated |
|   | Sighthill/Gorgie | LONGSTONE ROAD | At Parkhead Loan | Scottish Water - manhole repairs | 2-way temporary traffic lights, Parkhead Loan closed | 09/04/23 | 09/04/23 |
|  | Sighthill/Gorgie | <u>GORGIE ROAD</u> | At Ardmillan Terrace / Dalry Road | Scottish Water - manhole repairs | 4-way temporary traffic lights | 23/04/23 | 23/04/23 |
|  | Southside / Newington | SCIENNES ROAD | At Sciennes primary school | <u>City of Edinburgh Council - to provide space for safe walking and cycling</u> | Road closed (in addition to ongoing School Streets measures) | 15/09/20 | Until further notice |
| | Southside / Newington | CLEARBURN ROAD | Between Prestonfield Avenue and Prestonfield Road | <u>City of Edinburgh Council - to provide space for safe walking and cycling</u> | Motor vehicles prohibited: Monday - Thursday 8am - 10am and 2pm - 4pm Friday 8am - 10am and 11am - 1pm | 17/02/21 | Until further notice |
|  | Southside / Newington | <u>PRESTONFIELD ROAD</u> | Junction with Clearburn Road | <u>City of Edinburgh Council - to provide space for safe walking and cycling</u> | Road closed except for residents' access, pedestrians and cycles | 17/02/21 | Until further notice |
|  | Southside / Newington | <u>SOUTH COLLEGE STREET</u> | | Building refurbishment | Footpath between South College Street and Potterow closed (adjacent to 16-18 Potterow). Pedestrian diversion signed via Potterow underpass to signalised crossing at Marshall Street | 30/05/22 | May 2023 |
| | Southside / Newington | NEWINGTON ROAD | Between Salisbury Place and East Newington Place | SGN - new gas connection | Lane closures / contraflow | 06/02/23 | 3 weeks estimated |
| | Southside / Newington | PLEASANCE | At Deaconess House | Cityfibre - cable and ducting installation <i>Work postponed</i> | 2-way temporary traffic lights | 28/02/23 | 09/03/23 |
|  | Southside / Newington | BEAUFORT ROAD | At Chalmers Crescent | Scottish Water - valve repairs | Temporary traffic lights | 01/03/23 | 07/03/23 estimated |
|  | Southside / Newington | GEORGE SQUARE | | Meadows Marathon | North and east sides of George Square and Crichton Street closed 8am - 5pm. | 05/03/23 | 05/03/23 |
|   | Southside / Newington | BLACKET AVENUE AREA | | Cityfibre - cable and ducting installation | Lane and parking restrictions as signed. Temporary traffic lights as required, phased road closures of Dryden Place, Blacket Place, East Newington Place, Blacket Avenue, East Preston Street Lane | 06/03/23 | Late April |

| | | | | | | | |
|---|-----------------------|---------------|--------------------------|---|---|----------|-----------|
|  | Southside / Newington | DALKEITH ROAD | At Prestonfield Avenue | Clancy Docwra for Scottish Water | 3-way temporary traffic lights | 10/04/23 | 21/04/23 |
|  | Trunk road network | M8 | Eastbound off-slip at J3 | <u>BEAR Scotland - bridge refurbishment</u> | Lane closures initially, off-slip closed from 13/02/23 | 16/01/23 | 6 months |
|  | Trunk road network | M8 | J3 - J2 | BEAR Scotland - carriageway resurfacing and erection of scaffolding for J3 bridge repairs | Road closed to eastbound traffic 8.30pm - 6am each night (excluding weekend nights). Newbridge roundabout traffic signals switched off each night to aid diverted traffic | 07/03/23 | 18/03/23 |
|  | Trunk road network | A899 | At M8 J3 | BEAR Scotland - erection of scaffolding for J3 bridge repairs | Road closed to northbound traffic 8pm - 6am on 15 and 16/03/23. Road closed to southbound traffic 8pm - 6am on 17 and 20/03/23 | 15/03/23 | 21/03/23 |
|  | West Lothian | A71 | At Wilkieston | West Lothian Council - carriageway resurfacing | Temporary traffic lights | 16/02/23 | 4-5 weeks |