

Roadworks & events report

Effective from 27 January 2023

Links to further information

[Traffic Scotland - information on trunk roads including Edinburgh City Bypass](#)

[SE Scotland trunk roads maintained by BEAR](#)

[Transport for Edinburgh - Lothian Buses and Edinburgh Trams](#)

[Scottish Roadworks Register](#)

[Follow Edintravel on Twitter for regular updates](#)

Key

New or updated information in this version

Spaces for People / Travelling Safely measures

Underlined entries contain links to maps or further information

 temporary traffic lights in use

 diversion in operation

Entries are arranged by Ward and then by start date.





[See details of Ward boundaries](#)













Use CTRL+F to search within this document

	Ward	Street	Location	Contractor / works description	Measures in place	Start	Finish
	Almond	SILVERKNOWES ROAD	Between Silverknowes Parkway and Marine Drive	City of Edinburgh Council - Travelling Safely scheme	Road closed to all vehicles except cycles and buses	30/04/20	Until further notice
	Almond	SILVERKNOWES ROAD	Between Silverknowes Drive and Silverknowes Road East	City of Edinburgh Council - Travelling Safely scheme	Road closed to all vehicles except cycles	30/04/20	Until further notice
	Almond	CAMMO WALK		City of Edinburgh Council - Travelling Safely scheme	Road closed except for residents' access, pedestrians and cycles	08/05/20	Until further notice
	Almond	TURNHOUSE ROAD		Works associated with West Craigs development	Lane closures / temporary traffic lights as required	14/10/20	Ongoing
	Almond	SOUTH BARNTON AVENUE		City of Edinburgh Council - to provide space for safe walking and cycling	Road closed	10/12/20	Until further notice
	Almond	HIGH STREET / NEWHALLS ROAD, QUEENSFERRY		City of Edinburgh Council - Travelling Safely scheme	One-way system (eastbound traffic only between The Loan and Hawes car park).	08/03/21	Until further notice
	Almond	SILVERKNOWES ROAD SOUTH	Between Main Street and Vivian Terrace	City of Edinburgh Council - Travelling Safely scheme	Motor vehicles prohibited	11/05/21	Until further notice
	Almond	EASTFIELD ROAD	Between Fairview Road and dumbbell roundabout	City of Edinburgh Council - drainage works ahead of carriageway resurfacing scheme	Daytime lane closures / contraflow	16/01/23	2 weeks estimated
	Almond	BO'NESS ROAD	Between A904 and Echline Avenue	Utility connections at development site	Temporary traffic lights	18/01/23	Late February
	Almond	WHITEHOUSE ROAD	At Braehead Road	Clancy Docwra for Scottish Water - sewer maintenance <i>To be rescheduled until after Queensferry Road resurfacing</i>	3-way temporary traffic lights	20/01/23	20/01/23
 	Almond	EASTFIELD ROAD	Between Fairview Road and dumbbell roundabout	City of Edinburgh Council - carriageway resurfacing scheme	Overnight works 7.30pm - 6.30am. Temporary traffic lights and road closures: Phase 1a - road closed northbound at dumbbell roundabout (2 nights) Phase 1b - road closed southbound at dumbbell roundabout (3 nights) Phases 2-4 - lane closures / contraflow	23/01/23	10 weeks estimated
	Almond	SILVERKNOWES PARKWAY	At Silverknowes Parkway cul-de-sac between Muirhouse Gardens and Silverknowes Place	Scottish Water - manhole repairs	Road closed to westbound traffic. Diversion signed via Pennywell Road - Ferry Road - Silverknowes Road	28/01/23	28/01/23
	Almond	CLIFTONHALL ROAD	Between Cliftonhall Yards and entrance to Newbridge Industrial Estate	Telecoms company - network maintenance	Temporary traffic lights	02/02/23	02/02/23
 	Almond	MAIN STREET, DAVIDSON'S MAINS	At Cramond Road South / Quality Street roundabout	BT / KN - manhole repairs <i>Date TBC</i>	3-way temporary traffic lights, East Barnton Gardens closed	04/02/23	04/02/23

Start dates indicate earliest anticipated start.
Finish dates represent formal notice periods -
works may finish earlier or be extended.

	Almond	GLASGOW ROAD	Westbound slip road from Gogar roundabout	Telecoms work	Off-peak lane closure	07/02/23	10/02/23
	City Centre	CALTON ROAD	Between Waverley station access and New Street	Unsafe rock face, restrictions in place to provide safety zone	Temporary traffic lights.	01/12/18	Ongoing
	City Centre	NORTH BRIDGE		City of Edinburgh Council / Balfour Beatty - bridge refurbishment	Varying restrictions as required. From November 2021, road closed to northbound traffic, southbound reduced to 1 lane. West footway closed, pedestrian access via east footway	15/02/20	2024
	City Centre	PRINCES STREET	At South St David Street	City of Edinburgh Council - Travelling Safely scheme	Buses, taxis and cycles only 7.30am - 6.30pm each day	18/06/20	Until further notice
	City Centre	WAVERLEY BRIDGE		City of Edinburgh Council - Travelling Safely scheme	Road closed at Princes Street (except for cycles). Taxi and loading access via Market Street	18/06/20	Until further notice
	City Centre	COCKBURN STREET		City of Edinburgh Council - Travelling Safely scheme	Road closed except for cycles and blue badge holders. Loading permitted 6.30am - 10.30am each day.	10/07/20	Until further notice
	City Centre	VICTORIA STREET		City of Edinburgh Council - Travelling Safely scheme	Road closed except for cycles and blue badge holders. Loading permitted 6.30am - 10.30am each day. <i>From 11/12/20 - 24hr delivery and blue badge access via George IV Bridge, road remains closed at Grassmarket</i>	10/07/20	Until further notice
	City Centre	MORRISON LINK MORRISON STREET	Between Morrison Street and Morrison Crescent	The Haymarket development	One lane open in each direction lane 3 closed on Morrison Street towards Haymarket. Section of west footway closed with pedestrian diversion as signed	29/03/21	Ongoing
	City Centre	ELM ROW	Cobbled section between Montgomery Street and London Road	Trams to Newhaven - public realm works	Road closed	28/06/21	Ongoing
 	City Centre	LEITH WALK / PICARDY AREA	Between York Place and London Road	Trams to Newhaven construction - click cell to visit website	Varying traffic management arrangements over the period	11/10/21	Ongoing
	City Centre	GEORGE IV BRIDGE	At Chambers Street	To assist with North Bridge diverted traffic	Temporary traffic lights	14/11/21	Spring 2023
	City Centre	GEORGE STREET	St Andrew Square to Hanover Street	To assist with north / south traffic flow at George Street / Hanover Street junction during northbound closure of North Bridge	Road closed to through traffic	14/11/21	Spring 2023
	City Centre	NORTH GRAY'S CLOSE and CHALMERS CLOSE		Structural repairs	North Gray's Close closed at Jeffrey Street; Chalmers Close restricted	03/01/22	Mid-2023
	City Centre	LOWER GILMORE PLACE		Building development	Temporary traffic lights	15/06/22	TBC
	City Centre	WEST COATES		Balfour Beatty for City of Edinburgh Council - CCWEL construction	Various lane closures and parking suspensions. Temporary pedestrian crossing facilities where necessary	05/07/22	January 2023

	City Centre	MANOR PLACE		Balfour Beatty for City of Edinburgh Council - CCWEL construction	Road closed between Chester Street and Melville Street (this is the new road layout here) Temporary traffic lights at Melville Street for ongoing construction work	12/07/22	Ongoing
	City Centre	MELVILLE STREET		<u>Balfour Beatty for City of Edinburgh Council - CCWEL construction</u>	Lane and parking restrictions as signed	15/08/22	Summer 2023
	City Centre	GROSVENOR STREET		<u>City of Edinburgh Council - new cycle safety measures at tram line</u>	No motor vehicle entry to Grosvenor Street from Haymarket junction.	30/09/22	Permanent road layout
	City Centre	LONDON ROAD	At Leith Walk / Elm Row	Trams to Newhaven construction	New TRO now in operation: no left turn from Elm Row into London Road and no right turn from London Road into Elm Row	12/11/22	Permanent road layout
	City Centre	LOTHIAN ROAD	Between the Usher Hall and Bread Street	Scottish Power - cable fault <i>Work is delayed as other utilities need to be diverted to allow Scottish Power access</i>	Southbound lane closures - to be reinstated ASAP, further work required once agreement reached between Scottish Power, Vodafone and Virgin Media	14/12/23	24/01/23
	City Centre	BELL'S BRAE	At Queensferry Street	Scottish Water - mains disconnection <i>Actual start date 11/01/23</i>	Road closed	09/01/23	25/01/23 TBC
	City Centre	MANOR PLACE	At Atholl Place	Scottish Water - mains disconnection <i>Work postponed, new date TBA</i>	Road closed to northbound traffic	09/01/23	Up to 2 weeks
	City Centre	RANDOLPH PLACE		<u>Balfour Beatty for City of Edinburgh Council - CCWEL construction</u>	Randolph Place one-way only (no exit permitted to Queensferry Street)	09/01/23	Mid April
	City Centre	WEST PORT	Between King's Stables Road and Lady Lawson Street	Scottish Water - ironwork repairs <i>Postponed until 23/04/23</i>	Road closed	12/01/23	12/01/23
	City Centre	YORK PLACE	West of Elder Street	<u>Balfour Beatty for City of Edinburgh Council - CCWEL construction</u>	Road closed to westbound traffic	12/01/23	May 2023
	City Centre	SOUTH CHARLOTTE STREET		BT / KN - manhole repairs <i>Work postponed 13/01/23</i>	Lane closures / contraflow, Hope Street Lane closed	15/01/23	15/01/23
	City Centre	ROSEBURN TERRACE / WEST COATES	Between Murrayfield Avenue and Devon Place	Balfour Beatty for City of Edinburgh Council - CCWEL construction (carriageway resurfacing)	Temporary traffic lights (mixture of daytime and overnight working). Full road closure on the nights of 6, 7, 8 and 9 February (7.30pm - 3am)	15/01/23	6 weeks
	City Centre	ROSE STREET	Section between Castle Street and South Charlotte Street, between junctions with Rose Street North / South Lane	Scottish Water - sewer repairs	Road closed	16/01/23	26/01/23
	City Centre	HOLYROOD ROAD	At Dumbiedykes Road	Scottish Water - manhole repairs <i>Work postponed 16/01/23</i>	Lane and footway closures as signed, traffic controlled by stop / go boards	20/01/23	20/01/23
	City Centre	PICARDY AREA		Trams to Newhaven construction	Right turn lane outside the Cathedral into Picardy Place closed 7pm - midnight for 3 nights. Diversion signed via Broughton Street	23/01/23	25/01/23

	City Centre	CHARLOTTE SQUARE	North leg	Event	Road closed 11.30am - 2.30pm	25/01/23	25/01/23
	City Centre	ROSE STREET NORTH LANE	Section between South Charlotte Street and Castle Street	BT / KN - clearing blocked cable ducts	Road closed	25/01/23	27/01/23
	City Centre	ABBEYMOUNT	Between Regent Road and Abbeyhill	SGN - gas leak repairs	Road closed to southbound traffic	27/01/23	TBC
	City Centre	MORRISON STREET		Clancy Docwra for Scottish Water - mains disconnection	Inside lane closed on approach to Semple Street	27/01/23	5 days estimated
	City Centre	LAURISTON PLACE	Glen Street to Brougham Street	BT / KN - ducting installation	No access to Brougham Street or Home Street. Diversion signed via Thornybauk - Ponton Street - Semple Street - Morrison Street - Earl Grey Street. Access maintained from Lauriston Place to northbound Earl Grey Street	28/01/23	31/01/23
	City Centre	WEST PORT	Between King's Stables Road and Lady Lawson Street	BT Morrison - clearing blocked cable ducts	2-way temporary traffic lights	28/01/23	29/01/23
	City Centre	HOPE STREET LANE		Building maintenance	Road closed	29/01/23	29/01/23
 	City Centre	HOLYROOD ROAD AREA		<u>City of Edinburgh Council - carriageway and footway resurfacing, signals upgrade, new crossing on Canongate at St John Street</u>	Daytime temporary traffic lights initially. Overnight road closures for carriageway resurfacing from mid-May	30/01/23	End of June 2023
	City Centre	MANOR PLACE	Between Melville Street and West Maitland Street	Balfour Beatty for City of Edinburgh Council - CCWEL construction (carriageway resurfacing)	Road closed	06/02/23	10/02/23
	City Centre	ROSE STREET NORTH LANE	Section between South Charlotte Street and Castle Street	Hyperoptic for Openreach - clearing blocked cable ducts	Road closed	08/02/23	Up to 3 days
	City Centre	HAYMARKET AREA		Openreach - proving cable route, cabling and jointing if possible <i>Rescheduled from 19/12/22</i>	Overnight works, 9pm - 6am. Lane closures on Palmerston Place, West Maitland Street and Morrison Street. Torphichen Place closed northbound	13/02/23	14/02/23
	City Centre	MANOR PLACE	Between Chester Street and Rothesay Place	BT - cabling <i>Start date TBC as at 09/12/22</i>	Off-peak 2-way temporary traffic lights	13/02/23	15/02/23
	City Centre	TARVIT STREET		Redevelopment of King's Theatre	Tarvit Street closed between Home Street and Drumdryan Street. Drumdryan Street northbound only. NCR 75 closed, cycle diversion signed via Valleyfield Street	14/02/23	February 2025 estimated
	City Centre	CHARLOTTE LANE	At Queensferry Street	Cityfibre - cable and ducting installation <i>To be rescheduled due to clash with CCWEL work on Randolph Place</i>	Road closed	27/02/23	01/03/23
	City Centre	PRINCES STREET	Between South St David Street and South St Andrew Street	City of Edinburgh Council - installation of tram cycle safety measures	Daytime - eastbound lane closure; Nighttime - 2-way temporary traffic lights; Crossing point over Princes Street closed	27/02/23	07/04/23

	City Centre	COWGATE	At Candlemaker Row	Cityfibre - cable and ducting installation (across Cowgate)	3-way temporary traffic lights	04/03/23	06/03/23
	City Centre	HAYMARKET TERRACE		Balfour Beatty for City of Edinburgh Council - CCWEL construction; SGN - gas main diversion	Road closed to citybound traffic	19/03/23	October 2023
	Colinton / Fairmilehead	<u>BONALY BRAE</u>	At Bonaly Grove	<u>City of Edinburgh Council - to provide space for safe walking and cycling</u>	Road closed except for residents' access, pedestrians and cycles	17/02/21	Until further notice
	Colinton / Fairmilehead	<u>BUCKSTONE CIRCLE / BUCKSONE LOAN EAST</u>	Between High Buckstone and Buckstone Close	<u>City of Edinburgh Council - to provide space for safe walking and cycling</u>	Motor vehicles prohibited: Monday - Thursday 8am - 10am and 2pm - 4pm Friday 8am - 10am and 11am - 1pm	22/02/21	Until further notice
	Colinton / Fairmilehead	OXGANGS GREEN	At school entrance	<u>City of Edinburgh Council - to provide space for safe walking and cycling</u>	Motor vehicles prohibited: Monday - Thursday 8am - 10am and 2pm - 4pm Friday 8am - 10am and 11am - 1pm	11/05/21	Until further notice
	Colinton / Fairmilehead	COLINTON ROAD	At Redford Road	Cityfibre - defect repairs	3-way temporary traffic lights	03/02/23	Up to 3 days
	Colinton / Fairmilehead	COLINTON MAINS DRIVE	Between Colinton Mains Terrace and Colinton Mains Crescent	Scottish Water - manhole repairs	Temporary traffic lights	24/02/23	24/02/23
	Colinton / Fairmilehead	WOODHALL ROAD	Between Dreghorn Loan and Bridge Road	MJ Quinn - carriageway repairs	Temporary traffic lights	03/04/23	05/04/23
	Corstorphine / Murrayfield	<u>MANSE STREET and FEATHERHALL ROAD</u>		<u>City of Edinburgh Council - to provide space for safe walking and cycling</u>	Manse Street closed at Manse Road; Featherhall Road closed at Featherhall Terrace	18/08/20	Until further notice
	Corstorphine / Murrayfield	LAMPACRE ROAD		<u>City of Edinburgh Council - to provide space for safe walking and cycling</u>	Road closed between Tyler's Acre Road and Tyler's Acre Gardens (and Tyler's Acre Avenue closed at Lampacre Road. Except for residents' access, pedestrians and cycles	28/11/20	Until further notice
	Corstorphine / Murrayfield	<u>CRARAE AVENUE</u>		<u>City of Edinburgh Council - to provide space for safe walking and cycling</u>	Motor vehicles prohibited: Monday - Thursday 8am - 10am and 2pm - 4pm Friday 8am - 10am and 11am - 1pm	22/02/21	Until further notice
	Corstorphine / Murrayfield	BROOMHALL DRIVE	Between Wester Broom Place and South Gyle Road	<u>City of Edinburgh Council - to provide space for safe walking and cycling</u>	Motor vehicles prohibited: Monday - Thursday 8am - 10am and 2pm - 4pm Friday 8am - 10am and 11am - 1pm	11/05/21	Until further notice
	Corstorphine / Murrayfield	WESTER BROOM PLACE	Between South Gyle Road and Broomhall Drive	<u>City of Edinburgh Council - to provide space for safe walking and cycling</u>	Motor vehicles prohibited: Monday - Thursday 8am - 10am and 2pm - 4pm Friday 8am - 10am and 11am - 1pm	11/05/21	Until further notice
	Corstorphine / Murrayfield	ROSEBURN GARDENS	At Roseburn Terrace	Balfour Beatty for City of Edinburgh Council - CCWEL construction	Motor vehicle access from westbound Roseburn Terrace now open. No exit onto Roseburn Terrace. All routes in and out are open for pedestrians and cyclists	27/06/22	Ongoing
	Corstorphine / Murrayfield	ROSEBURN TERRACE AREA		Balfour Beatty for City of Edinburgh Council - CCWEL construction Click cell for more details	Footway improvements ongoing between Murrayfield Avenue and Roseburn Cliff. Lane closures / contraflow, no right turn into Roseburn Street. Wester Coates Road closed.	05/09/22	Spring 2023

	Corstorphine / Murrayfield	GYLEMUIR ROAD	At Lamont Place	Last Mile Electricity - cable installation	Temporary traffic lights	16/01/23	TBC
	Corstorphine / Murrayfield	FEATHERHALL CRESCENT	At Meadow Place Road	City of Edinburgh Council - works associated with Corstorphine LTN	Road closed	23/01/23	Ongoing
	Corstorphine / Murrayfield	SAUGHTON ROAD NORTH	Carrick Knowe Road / Broomfield Crescent	Cityfibre - cable and ducting installation <i>Work not started today</i>	4-way temporary traffic lights	24/01/23	Up to 10 days
	Corstorphine / Murrayfield	CORSTORPHINE HIGH STREET	At Kirk Loan / Saughton Road North	City of Edinburgh Council - works associated with Corstorphine LTN	3-way temporary traffic lights	25/01/23	1 week approximately
	Corstorphine / Murrayfield	CLERMISTON ROAD	Between Caroline Terrace and Cairnmuir Road	SGN - gas leak repairs	2-way temporary traffic lights	27/01/23	TBC
	Corstorphine / Murrayfield	ROSEBURN TERRACE	At Roseburn Street	Balfour Beatty for City of Edinburgh Council - CCWEL construction	Temporary traffic lights 7pm - 6am	27/01/23	28/01/23
	Corstorphine / Murrayfield	MURRAYFIELD AND SURROUNDING AREA		6 Nations Rugby fixtures on 11 February, 12 March and 18 March	Road closures and parking restrictions, details to follow	11/02/23	18/03/23
	Craighton/Duddingston	PAISLEY DRIVE	Between Paisley Avenue and Meadowfield Road	<u>City of Edinburgh Council - to provide space for safe walking and cycling</u>	Motor vehicles prohibited: Monday - Thursday 8am - 10am and 2pm - 4pm Friday 8am - 10am and 11am - 1pm	02/10/20	Until further notice
	Craighton/Duddingston	LOGANLEA DRIVE	Between Craighton Road and east leg of Loganlea Avenue	<u>City of Edinburgh Council - to provide space for safe walking and cycling</u>	One-way order in place - no exit to Craighton Road	17/12/20	Until further notice
	Craighton/Duddingston	<u>STANLEY PLACE / TAYLOR PLACE</u>		Building development	Roads closed to through traffic between Sunnybank Terrace and Comely Green Crescent (except for residents' access)	22/02/21	Until further notice
	Craighton/Duddingston	<u>MONTROSE TERRACE</u>		To accommodate construction work adjacent to West Norton Place	Eastbound lane closure for temporary walkway	21/02/22	August 2023
	Craighton/Duddingston	MOUNTCASTLE CRESCENT		City of Edinburgh Council - carriageway patching	Lane and parking restrictions as signed	30/01/23	04/02/23
	Craighton/Duddingston	WAVERLEY PARK		Masonry repairs	Road closed beyond Waverley Park Terrace	06/02/23	26/02/23
	Drum Brae / Gyle	DRUM BRAE NORTH		City of Edinburgh Council	West side lane segregators removed to accommodate diverted traffic during resurfacing work on Queensferry Road	17/12/22	Ongoing
	Drum Brae / Gyle	DRUM BRAE ROUNDABOUT		Openreach - ethernet cabling <i>Postponed until 10/04/23</i>	4-way temporary traffic lights 9pm - 6am for 2 nights	10/01/23	12/01/23

	Drum Brae / Gyle	CLERMISTON ROAD NORTH	At Queensferry Road	City of Edinburgh Council - carriageway resurfacing and junction improvements	Road closed	16/01/23	8 weeks estimated
	Drum Brae / Gyle	GLASGOW ROAD	At St Thomas' Church	City of Edinburgh Council - pedestrian crossing upgrade <i>Works delayed by blocked cable ducts under the carriageway</i>	Existing crossing point out of use	20/01/23	24/01/23 29/01/23
	Drum Brae / Gyle	CRAIGMOUNT AVENUE NORTH	In its entirety	City of Edinburgh Council - carriageway resurfacing	Road closed to through traffic in sections	26/01/23	3 weeks estimated
	Drum Brae / Gyle	RANNOCH ROAD		City of Edinburgh Council - carriageway resurfacing	Road closed between Drum Brae Drive and Alan Breck Gardens, Rannoch Terrace and Ransome Gardens closed as required	20/02/23	5-6 weeks
	Drum Brae / Gyle	DRUM BRAE NORTH	At Parkgrove Drive	Scottish Water - manhole repairs	3-way temporary traffic lights	23/02/23	23/02/23
	East Lothian	A1	Between Old Craighall and East Lothian boundary	East Lothian Council - Craighall junction works	Lane closures, 40mph speed restriction	19/01/22	March 2023
	Forth	CRAIGHALL TERRACE	At Craighall Road	<u>City of Edinburgh Council - to provide space for safe walking and cycling</u>	Motor vehicles prohibited: Monday - Thursday 8am - 10am and 2pm - 4pm Friday 8am - 10am and 11am - 1pm	17/02/21	Until further notice
	Forth	WEST PILTON CRESCENT	Between Pennywell Road and West Pilton Bank	<u>City of Edinburgh Council - to provide space for safe walking and cycling</u>	Motor vehicles prohibited: Monday - Thursday 8am - 10am and 2pm - 4pm Friday 8am - 10am and 11am - 1pm	22/02/21	Until further notice
	Forth	WARDIEBURN STREET EAST and WEST	Between Boswall Parkway and Wardieburn Terrace	<u>City of Edinburgh Council - to provide space for safe walking and cycling</u>	Motor vehicles prohibited: Monday - Thursday 8am - 10am and 2pm - 4pm Friday 8am - 10am and 11am - 1pm	11/05/21	Until further notice
	Forth	<u>WEST SHORE ROAD</u>	Between Gypsy Brae and entrance to Forth Quarter Park	<u>City of Edinburgh Council - Travelling Safely scheme</u>	Road closed to all vehicles except cycles	11/05/21	Until further notice
	Forth	CREWE ROAD NORTH	Around 200m north of Crewe Toll	<u>Scottish Water - repairs to collapsed sewer</u>	Lane restrictions initially, road closed from 20/09/22	09/06/22	February 2023
	Forth	STANLEY ROAD	Between West Cherrybank and Newhaven Road	City of Edinburgh Council - footway and carriageway resurfacing	Lane, footway and parking restrictions. Stanley Road closed from 02/11/22, work then moves to Newhaven Road.	27/09/22	End of January 2023
 	Forth	<u>TRINITY AREA</u>	Residential streets bounded by Granton Road, Ferry Road, Craighall Road and Starbank Road / Lower Granton Road	Cityfibre - cable and ducting installation	Lane, footway and parking restrictions as signed, temporary traffic lights and road closures as required.	20/10/22	January 2023
 	Forth	BOSWALL / GRANTON AREA	Residential streets bounded by Ferry Road, Granton Road, Pilton Drive and West Granton Road	SGN - gas main renewal project	Various lane, footway and parking restrictions as signed. Temporary traffic lights and phased road closures as required	05/01/23	4 months approximately
	Forth	FERRY ROAD	Various locations from Newhaven Road to Clark Avenue	Cityfibre - access to cabinets and carriageway manholes	Overnight works (7pm onwards) with temporary traffic lights	23/01/23	TBC

	Forth	WEST GRANTON ROAD	Between Royston Mains Street and Crewe Road North	Scottish Water - pipe renewal	Temporary traffic lights	23/01/23	01/02/23
	Forth	GRANTON CRESCENT		City of Edinburgh Council - carriageway repairs	Road closed	30/01/23	10 days estimated
	Forth	FERRY ROAD	At Craighall Road	Scottish Water - manhole repairs	3-way temporary traffic lights	05/02/23	05/02/23
	Forth	WEST GRANTON ROAD	Between Pilton Drive North and Granton Park Avenue	BT Morrison - ducting installation	Temporary traffic lights at Pilton Drive North; narrow lanes and temporary bus stop opposite Granton Medway	06/02/23	Up to 10 days
	Forth	WEST GRANTON ROAD	At Granton Medway (west leg)	Crane operations	Narrow lanes, footway closure on west side, temporary stop for citybound bus services.	19/02/23	23/02/23
	Fountainbridge/ Craiglockhart	<u>LANARK ROAD</u>	At Craiglockhart Avenue	Lightways - repairs to traffic island <i>Not carried out on 13/02/22, new dates TBA</i>	3-way temporary traffic lights	13/02/22	By 7.30am 14/02/22
	Fountainbridge/ Craiglockhart	WATSON CRESCENT	In its entirety	City of Edinburgh Council - footway resurfacing and lighting improvements	Lane, footway and parking restrictions in sections and as signed	22/08/22	03/03/23
	Fountainbridge/ Craiglockhart	DUNDEE STREET	Between Henderson Terrace and West Approach Road	Telecoms company - cabinet and pole upgrade <i>Work postponed</i>	Temporary traffic lights on Dundee Street, West Approach Road on-ramp closed	06/01/23	09/01/23
	Fountainbridge/ Craiglockhart	SHANDON PLACE	At Shandon Street	Cityfibre - cable and ducting installation	Temporary traffic lights	16/01/23	2 weeks estimated
	Fountainbridge/ Craiglockhart	SHANDON PLACE	Between Shandon Street and Harrison Gardens	City of Edinburgh Council - structural assessment / bridge repairs	Road closed. Open under 2-way temporary traffic lights on 25/01/23, will close again on 26/01/23 until bridge repairs are complete	17/01/23	Until further notice
 	Fountainbridge/ Craiglockhart	<u>DUNDEE STREET / FOUNTAINBRIDGE</u>	At Viewforth / Drysdale Road then at Gilmore Park	Scottish Power - relocation of substation <i>Resumption of work carried out in Q3 of 2022</i> Work postponed 26/01/23	Phase 2 - 4-way temporary traffic lights, Viewforth closed; Phase 2 (from 02/02/23 approx) - 2-way temporary traffic lights, Gilmore Park closed	26/01/23	10/02/23
	Fountainbridge/ Craiglockhart	DUNDEE STREET	At Fowler Terrace	BT Morrison - cable and ducting installation	Temporary traffic lights	31/01/23	31/01/23
	Fountainbridge/ Craiglockhart	FOUNTAINBRIDGE	At Gardner's Crescent	Virgin Media - network maintenance	3-way temporary traffic lights	05/02/23	05/02/23
	Fountainbridge/ Craiglockhart	FOUNTAINBRIDGE	At Gilmore Park	BT - clearing blocked cable ducts	Temporary traffic lights	11/02/23	12/02/23
	Fountainbridge/ Craiglockhart	LANARK ROAD	At Kingsknowe Road North	Scottish Water - meter replacement	3-way temporary traffic lights	12/02/23	13/02/23

	Fountainbridge/ Craiglockhart	DUNDEE STREET	Between Yeaman Place and Viewforth	BT - installation of cabinet and ducting	Temporary traffic lights	13/02/23	24/02/23
	Fountainbridge/ Craiglockhart	GORGIE ROAD	At Coxfield	Openreach - clearing blocked cable ducts	Off-peak 2-way temporary traffic lights	13/02/23	14/02/23
	Fountainbridge/ Craiglockhart	LONGSTONE ROAD	Between Redhall Drive and Longstone Park	Scottish Water - drainage improvements	Temporary traffic lights	21/02/23	Up to 9 months
	Fountainbridge/ Craiglockhart	DUNDEE STREET	Between Yeaman Place and Viewforth	BT - clearing blocked cable ducts	Temporary traffic lights	03/04/23	11/04/23
	Inverleith	WESTER DRYLAW AVENUE	Between Groathill Road North and Wester Drylaw Drive	<u>City of Edinburgh Council - to provide space for safe walking and cycling</u>	Motor vehicles prohibited: Monday - Thursday 8am - 10am and 2pm - 4pm Friday 8am - 10am and 11am - 1pm	17/02/21	Until further notice
	Inverleith	<u>QUEENSFERRY ROAD</u>	At Oxford Terrace / Learmonth Terrace / Buckingham Terrace	<u>City of Edinburgh Council - Travelling Safely scheme</u>	Oxford Terrace and Buckingham Terrace central access 'stopped up'	22/03/21	Until further notice
	Inverleith and Drum Brae / Gyle	QUEENSFERRY ROAD	Between Quality Street junction and Clermiston junction	City of Edinburgh Council - carriageway resurfacing and junction improvements	Off-peak lane closures for gully renewal and work to traffic islands. Clermiston Road North closed from 16/01/23. Main resurfacing expected late February / early March	09/01/23	8 weeks estimated
	Inverleith	INVERLEITH ROW	At Warriston Gardens	Scottish Water - valve repairs	3-way temporary traffic lights	21/01/23	30/01/23 TBC
	Inverleith	CREWE ROAD SOUTH	At Carrington Road / Craigleith Hill Avenue	Scottish Water - repairs to burst pipe	4-way temporary traffic lights	27/01/23	TBC
 	Inverleith	QUEENSFERRY ROAD	At Blackhall Dip	Scottish Water - manhole repairs	2-way temporary traffic lights. Craigcrook Road and Maidencraig Crescent north leg closed	28/01/23	28/01/23
	Inverleith	DEAN BANK LANE		SGN - gas main renewal	Road closed	30/01/23	12/02/23
	Inverleith	CRAIGCROOK ROAD	Between Hillpark Green and Hillpark Terrace	BT - pole installation	Temporary traffic lights	31/01/23	31/01/23
	Inverleith	FERRY ROAD	At Groathill Road North	Telecoms company - mast and cabinet maintenance	3-way temporary traffic lights 7pm - 7am	21/02/23	22/02/23
	Leith	<u>CONSTITUTION STREET</u>		<u>Trams to Newhaven construction</u>	1 - Road closed between Foot of the Walk and Coatfield Lane. 2 - Section between Queen Charlotte Street and Bernard Street reopened on Saturday 12/11/22. NB - new TRO now in operation: no right turns permitted from Constitution Street at Bernard Street	16/11/19	Ongoing
	Leith	<u>JANE STREET</u>	At no. 13/15 (Headland Archaeology)	Trams to Newhaven - utility diversions	Road closed, short diversion via the industrial estate	23/11/20	Ongoing

	Leith	TOWER STREET	At Shore	Trams to Newhaven construction	Temporary traffic lights	10/05/21	Until further notice
	Leith	OCEAN DRIVE	Between Ocean Terminal and Rennie's Isle	Trams to Newhaven construction	<u>Footway closed, pedestrian diversion via Rennie's Isle - Victoria Quay</u>	24/05/21	Ongoing
	Leith	<u>LINDSAY ROAD BRIDGE</u>	Pedestrian / cycle bridge between Nicholfield and Lindsay Road main carriageway	City of Edinburgh Council - public safety measure	Bridge closed, pedestrian and cycle diversion as signed. Hawthornvale Path beneath remains open	15/12/21	Until further notice
	Leith	<u>MELROSE DRIVE</u>	Between North Leith Sands and Ocean Drive roundabout	Trams to Newhaven construction	Road closed	12/02/22	Ongoing
 	Leith	OCEAN DRIVE	Between Rennie's Isle and Tower Place	Trams to Newhaven construction	Road closed, temporary traffic lights at Tower Place / Stevedore Place	21/02/22	Ongoing
	Leith	MARITIME STREET / LANE		Cityfibre - cable and ducting installation <i>Work paused until completion of nearby tramworks</i>	Roads closed in turn and as signed on street	26/09/22	16/10/22
	Leith	OCEAN DRIVE	At Melrose Drive	Trams to Newhaven construction	4-way temporary traffic lights	01/12/22	TBC
	Leith	MILL LANE	Outside no. 6a	SGN - gas leak repairs <i>Work finished 26/01/23</i>	Road closed to through traffic	25/01/23	TBC
	Leith	FOOT OF THE WALK JUNCTION		Trams to Newhaven construction	Temporary traffic lights and single lane traffic between Duke Street and Great Junction Street	26/01/23	4 days estimated
	Leith Walk	LEITH WALK	Between Pilrig Street and Crown Place	Trams to Newhaven construction	Road closed to northbound traffic, southbound reduced to 1 lane.	20/06/20	January 2023
	Leith Walk	LONDON ROAD / EASTER ROAD JUNCTION		Trams to Newhaven - alterations to accommodate Leith Walk diverted traffic	Signal timings and lane markings altered. No right turn from Easter Road into eastbound London Road (East Norton Place)	20/06/20	Ongoing
	Leith Walk	<u>LEITH WALK</u>	At Stead's Place / Springfield Street	Trams to Newhaven construction	Alterations to access routes From 23/02/22 - Springfield Street closed, access via Stead's Place	26/01/21	Ongoing
	Leith Walk	LEITH WALK	West side cycleway between Annandale Street and Jane Street	Trams to Newhaven - construction of permanent segregated cycleway	Existing temporary cycleways closed, diversions as signed	24/05/21	Ongoing
	Leith Walk	ALBERT STREET	Between Leith Walk and Buchanan Street	Scottish Water - sewer repairs (click cell for more information)	Road closed	02/08/22	Summer 2023
	Leith Walk	BRUNSWICK STREET	At Leith Walk	Interim safety measure (click cell for more information)	Junction closed	24/08/22	Until further notice















	Leith Walk	BRUNSWICK ROAD		Trams to Newhaven construction	1-way order reversed (now east-to-west only). Access only from McDonald Road, no left or right turn in from Leith Walk. 16/12/22 - Permanent traffic signals now operational at Leith Walk junction. One-way order in place for WESTBOUND traffic only (no entry from Leith Walk)	04/10/22	Ongoing
	Leith Walk	ANNANDALE STREET	At East London Street / Hopetoun Crescent	Openreach - access to carriageway manholes <i>Work postponed</i>	Off-peak 5-way temporary traffic lights, Annandale Street Lane closed	10/01/23	10/01/23
	Leith Walk	BROUGHTON ROAD	At McDonald Road	Scottish Water - repairs to burst pipe <i>Work finished 26/01/23</i>	Temporary traffic lights	20/01/23	TBC
	Leith Walk	EASTER ROAD AREA		Hibs v Aberdeen, kick-off 3pm	Roads closed before and after the match: Hawkhill Avenue / Close, St Clair Street, Albion Place / Road / Terrace / Gardens, Harrismith Place. Local parking restrictions as signed	28/01/23	28/01/23
	Leith Walk	BROUGHTON ROAD	Outside Tesco	Scottish Water - access to carriageway manhole	Temporary traffic lights 8am - 4pm approximately	30/01/23	30/01/23
	Leith Walk	EASTER ROAD AREA		Hibs v Kilmarnock, kick-off 3pm	Roads closed before and after the match: Hawkhill Avenue / Close, St Clair Street, Albion Place / Road / Terrace / Gardens, Harrismith Place. Local parking restrictions as signed	18/02/23	18/02/23
	Leith Walk	BROUGHTON ROAD	At Logie Green Road	Scottish Water - pipe renewal	4-way temporary traffic lights (incorporating exit from Tesco car park)	20/02/23	28/02/23
 	Leith Walk	FERRY ROAD	At North / South Fort Street	Scottish Water - valve repairs	3-way temporary traffic lights, North Fort Street closed	23/02/23	23/02/23
	Liberton / Gilmerton	IVANHOE CRESCENT	Between Glenvarloch Crescent and Rutherford Drive	<u>City of Edinburgh Council - to provide space for safe walking and cycling</u>	Motor vehicles prohibited: Monday - Thursday 8am - 10am and 2pm - 4pm Friday 8am - 10am and 11am - 1pm	28/11/20	Until further notice
	Liberton / Gilmerton	WOODSTOCK PLACE	Between Rutherford Drive and Ivanhoe Crescent	<u>City of Edinburgh Council - to provide space for safe walking and cycling</u>	Motor vehicles prohibited: Monday - Thursday 8am - 10am and 2pm - 4pm Friday 8am - 10am and 11am - 1pm	28/11/20	Until further notice
	Liberton / Gilmerton	GRACEMOUNT DRIVE and BALMWELL AVENUE	At St Catherines RC Primary School	<u>City of Edinburgh Council - to provide space for safe walking and cycling</u>	Motor vehicles prohibited: Monday - Thursday 8am - 10am and 2pm - 4pm Friday 8am - 10am and 11am - 1pm	17/02/21	Until further notice
	Liberton / Gilmerton	MOREDUN PARK STREET	Between Moredun Park Way and entrance to Craigour Park PS	<u>City of Edinburgh Council - to provide space for safe walking and cycling</u>	Motor vehicles prohibited: Monday - Thursday 8am - 10am and 2pm - 4pm Friday 8am - 10am and 11am - 1pm	17/02/21	Until further notice
	Liberton / Gilmerton	<u>MAYFIELD ROAD</u>	From Liberton Road for around 150m	Development site compound / loading area	Road closed to northbound traffic, diversion signed via Liberton Road - Esslemont Road	10/01/22	April 2023
	Liberton / Gilmerton	LIBERTON AREA		Scottish Water - mains investigation work <i>On hold until early 2023</i>	Rolling programme of road closures on; Little Road, Longformacus Road, Wolrige Road, Hawkhead Crescent, Orchardhead Road, Gordon Terrace, Kirkgate, Peveril Terrace, Cumnor Crescent, Tressilian Gardens, Marmion Crescent, Gracemount Square and Double Hedges Road. Other road occupations on Liberton Road / Brae / Gardens, Lasswade Road, Mount Vernon Road, Kirk Brae, Claverhouse Drive, Gilmerton Road and Glenallan Drive.	24/02/22	December 2022



	Liberton / Gilmerton	OLD DALKEITH ROAD	From BioQuarter to Shawfair	Scottish Power - cable and ducting installation	Rolling programme with lane closures and temporary traffic lights. Currently working south of Danderhall.	17/10/22	6 months
 	Liberton / Gilmerton	LASSWADE ROAD	At Gilmerton Station Road	City of Edinburgh Council - carriageway resurfacing	3-way temporary traffic lights. Gilmerton Station Road closed at Lasswade Road 18, 19, 20 and 24 January reopened 26/01/23	07/12/22	End of January
	Liberton / Gilmerton	GILMERTON ROAD	Between the City Bypass and Gilmerton Station Road	City of Edinburgh Council - carriageway patching	Off-peak temporary traffic lights	18/01/23	31/01/23
	Liberton / Gilmerton	FERNIESIDE CRESCENT		Scottish Water - sewer repairs	Road closed to through traffic between nos 99 and 107	30/01/23	10/02/23
 	Liberton / Gilmerton	CAPTAIN'S ROAD	At Southhouse Broadway	Scottish Water - manhole repairs	2-way temporary traffic lights, Southhouse Broadway closed	05/02/23	05/02/23
	Liberton / Gilmerton	GILMERTON CROSSROADS		Clancy Docwra for Scottish Water - meter replacement	4-way temporary traffic lights.	12/02/23	12/02/23
	Liberton / Gilmerton	NEWTTOFT STREET	Between Gilmerton crossroads and Hyvots Bank Avenue	Telecoms company - cherry picker access to phone mast	2-way temporary traffic lights	09/04/23	09/04/23
	Midlothian	OLD DALKEITH ROAD	From BioQuarter to Shawfair	Scottish Power - cable and ducting installation	Rolling programme with lane closures and temporary traffic lights. Currently working south of Danderhall.	17/10/22	6 months
	Morningside	<u>BRAIDBURN TERRACE</u>		<u>City of Edinburgh Council - Travelling Safely scheme</u>	No motor vehicle entry from Braid Road	08/05/20	Until further notice
	Morningside	<u>BRUNSTFIELD AVENUE.</u> <u>MONTPELIER</u>		<u>City of Edinburgh Council - to provide space for safe walking and cycling</u>	Brunstfield Avenue closed at Bruntsfield Place; Montpelier closed at Montpelier Park. Except for cycles and residents' access	18/08/20	Until further notice
	Morningside	CANAAN LANE	North / South section between Newbattle Terrace and Royal Blind School	<u>City of Edinburgh Council - Travelling Safely scheme</u>	No motor vehicles	18/08/20	Until further notice
	Morningside	COMISTON ROAD	At Braid Crescent	<u>City of Edinburgh Council - Travelling Safely scheme</u>	No motor vehicle entry to Comiston Road from Braid Crescent	20/08/20	Until further notice
	Morningside	<u>WHITEHOUSE LOAN</u>	Between Bruntsfield Crescent and Warrender Park Road	<u>City of Edinburgh Council - Travelling Safely scheme</u>	Road closed except for residents' access, pedestrians and cycles	03/02/21	Until further notice
	Morningside	<u>WHITEHOUSE LOAN</u>	Between Strathearn Road and Hope Terrace	<u>City of Edinburgh Council - Travelling Safely scheme</u>	Road closed except for residents' access, pedestrians and cycles	03/02/21	Until further notice
	Morningside	BRAID AVENUE	At Cluny Drive	<u>City of Edinburgh Council - Travelling Safely scheme</u>	No through-traffic at Cluny Drive, left turns only from Braid Avenue, right turns only from Cluny Drive. Except cycles	12/04/21	Until further notice

	Morningside	CANAAN LANE	At Morningside Road	Building development	Road closed	06/12/21	February 2023
 	Morningside	<u>NEWBATTLE TERRACE</u>	Between Morningside Road and Pitsligo Road	City of Edinburgh Council - footway and carriageway resurfacing, signalised junction at Pitsligo Road, new gullies and trees	Road closed at Morningside Road, other lane, footway and parking restrictions as required	19/04/22	31/01/23
	Morningside	MARCHMONT CRESCENT		<u>Scottish Water - improvements to waste water network</u>	Road closed	07/11/22	7 months
 	Morningside	GREENBANK AREA		Cityfibre - cable and ducting installation	Lane, footway and parking restrictions as signed, temporary traffic lights as required. Phased closures of Greenbank Gardens / Grove / Lane / Loan / Park / Rise / Road / Row / Avenue / Drive	16/01/23	March 2023
	Morningside	POLWARTH TERRACE	Between Gray's Loan and Gillsland Road	Utility connections at development site	Temporary traffic lights	16/01/23	29/01/23
	Morningside	ST FILLAN'S TERRACE	At Morningside Drive	Scottish Water - manhole installation	Road closed	23/01/23	03/02/23
	Morningside	BALCARRES STREET	Just west of Belhaven Terrace	Scottish Water - mains survey	Overnight temporary traffic lights	28/01/23	29/01/23
	Morningside	DORSET PLACE		Scottish Water - ironwork repairs	Road closed to through traffic between nos 9 and 12	01/02/23	01/02/23
	Morningside	GREENBANK CRESCENT	At Greenbank Loan	Scottish Water - pipe renewal	3-way temporary traffic lights	06/03/23	15/03/23
	Pentland Hills	BABERTON MAINS WYND and BANK		<u>City of Edinburgh Council - to provide space for safe walking and cycling</u>	Motor vehicles prohibited: Monday - Thursday 8am - 10am and 2pm - 4pm Friday 8am - 10am and 11am - 1pm	11/05/21	Until further notice
	Pentland Hills	A70 LANARK ROAD WEST	At West Acre Stables west of Balerno	BT - ducting installation	Temporary traffic lights	19/01/23	30/01/23 TBC
 	Pentland Hills	CLOVENSTONE GARDENS	Between Clovenstone Road and east side of Clovenstone House	Water main installation for development site. <i>Final details TBC</i>	Road closed at Clovenstone Road (with 2-way temporary traffic lights on Clovenstone Road) then temporary traffic lights moving eastwards along Clovenstone Gardens	13/02/23	April 2023
	Portobello/ Craigmillar	BAILEYFIELD CRESCENT	Between Sir Harry Lauder Road and Fishwives' Causeway	Advance Construction - sewer replacement and road realignment	Road closed	10/09/18	TBC
	Portobello/ Craigmillar	<u>STANLEY STREET / HOPE PARK</u>	Between Christian Grove and access to Network Rail yard	<u>City of Edinburgh Council - Travelling Safely scheme</u>	Road closed to through traffic except cycles.	29/05/20	Until further notice
	Portobello/ Craigmillar	MAGDALENE GARDENS; MAGDALENE DRIVE	At Brunstane primary school; Section leading to rear of Brunstane primary school.	<u>City of Edinburgh Council - to provide space for safe walking and cycling</u>	Road closed except for cycles	02/10/20	Until further notice

	Portobello/ Craigmillar	COLLIER PLACE	At Hay Gardens	City of Edinburgh Council - to provide space for safe walking and cycling	Motor vehicles prohibited: Monday - Thursday 8am - 10am and 2pm - 4pm Friday 8am - 10am and 11am - 1pm	11/05/21	Until further notice
	Portobello/ Craigmillar	MOFFAT WAY	At St Francis Way	City of Edinburgh Council - to provide space for safe walking and cycling	Motor vehicles prohibited: Monday - Thursday 8am - 10am and 2pm - 4pm Friday 8am - 10am and 11am - 1pm	11/05/21	Until further notice
	Portobello/ Craigmillar	BRUNSTANE ROAD	Between Milton Road East and Argyle Crescent / Dalkeith Street	City of Edinburgh Council - Low Traffic Neighbourhood trial Click cell for more details	Road closed to through traffic, except cycles	15/02/22	18 months
	Portobello/ Craigmillar	PORTOBELLO HIGH STREET	At Sir Harry Lauder Road	New measures to improve safety	No left turn for HGVs from Portobello High Street into Sir Harry Lauder Road	23/08/22	Permanent road layout
	Portobello/ Craigmillar	MOUNTCASTLE DRIVE SOUTH	Between Duddingston View and Bingham Avenue	Scottish Water - pipe renewal	Temporary traffic lights	20/01/23	30/01/23 TBC
	Portobello/ Craigmillar	THE WISP	At Niddrie Mains Road	Scottish Power - cable renewal	Road closed to southbound traffic (to be followed by 4-way temporary traffic lights at The Wisp crossroads, expected from 01/02/23 then various works on Duddingston Park South from mid-February)	24/01/23	7-10 days
	Portobello/ Craigmillar	SIR HARRY LAUDER ROAD	Between Baileyfield Road and King's Road junction	City of Edinburgh Council - carriageway resurfacing <i>To be carried out using overnight temporary traffic lights, new dates TBA</i>	Road closed	13/02/23	5 days-estimated
	Sighthill/ Gorgie	SIGHTHILL LOAN		City of Edinburgh Council - to provide space for safe walking and cycling	Road closed between Sighthill Avenue and Sighthill Gardens	18/08/20	Until further Notice
	Sighthill/ Gorgie	REDHALL GROVE	Between Redhall Road and Redhall Drive	City of Edinburgh Council - to provide space for safe walking and cycling	Motor vehicles prohibited: Monday - Thursday 8am - 10am and 2pm - 4pm Friday 8am - 10am and 11am - 1pm	17/02/21	Until further notice
	Sighthill/ Gorgie	BALGREEN ROAD	Between Gorgie Road and Stevenson Drive	Scottish Power - cable installation.	Various lane closure / contraflow arrangements. West footway adjacent to Saughton Park closed as required	05/09/22	Mid February estimated
	Sighthill/ Gorgie	LONGSTONE ROAD	At Parkhead Loan	Scottish Water - manhole repairs <i>TBC as at 16/11/22, postponed until April 2023</i>	2-way temporary traffic lights, Parkhead Loan closed	09/12/22	09/12/22
	Sighthill/ Gorgie	GORGIE / SHANDON AREA		Cityfibre - cable and ducting installation	Lane, footway and parking restrictions on Wardlaw Terrace, Tynecastle Lane, White Park, Ashley Gardens / Grove / Terrace, Harrison Gardens, Ogilvie Terrace. Wardlaw Street, Wardlaw Place, Stewart Terrace and Cowan Road closed as required.	10/01/23	March 2023
	Sighthill/ Gorgie	WESTFIELD ROAD	Between Gorgie Road and Stevenson Road	Scottish Power - cable works	Road closed to southbound traffic	18/01/23	2 weeks estimated
	Sighthill/ Gorgie	WESTFIELD ROAD	At Roseburn Street	Scottish Power - cable works	3-way temporary traffic lights	19/01/23	3 weeks estimated
	Sighthill/ Gorgie	SLATEFORD ROAD	At Ardmillan Terrace	Scottish Power - cable fault	4-way temporary traffic lights, Harrison Road closed	22/01/23	TBC

	Sighthill/Gorgie	<u>GORGIE ROAD</u>	At Ardmillan Terrace / Dalry Road	Scottish Water - manhole repairs <i>Not carried out, new date TBA</i>	4-way temporary traffic lights	22/01/23	22/01/23
	Sighthill/Gorgie	GORGIE ROAD	At Robertson Avenue	BT / KN - manhole repairs <i>Postponed until completion of other utility works in the Slateford / Shandon area</i>	2-way temporary traffic lights on Gorgie Road Robertson Avenue and Wheatfield Road closed	25/01/23	25/01/23
	Sighthill/Gorgie	HENDERSON TERRACE	At Ardmillan junction	BT / KN - ducting repairs	Road closed to eastbound traffic (no access to Dundee Street)	29/01/23	29/01/23
	Sighthill/Gorgie	LONGSTONE ROAD	At Murrayburn Road roundabout	City of Edinburgh Council - carriageway resurfacing.	Temporary traffic lights, Gaskell Road closed at Longstone Road. 7pm - 6am each weekday night, some weekend working may be required	30/01/23	5 weeks estimated
	Sighthill/Gorgie	WEST APPROACH ROAD	Section between Roseburn Street and Dundee Street	<u>Roseburn to Union Canal link (construction of new bridge across Dalry Road)</u> Dates subject to change	Temporary traffic lights for approximately 3 weeks. Road closed for approximately 4 weeks from 20//02/23	30/01/23	March / April 2023
	Sighthill/Gorgie	GORGIE AREA		Hearts v Rangers, kick-off 7.45pm	McLeod Street closed before and after the match. Gorgie area parking restrictions as signed	01/02/23	01/02/23
	Sighthill/Gorgie	GORGIE AREA		Hearts v Dundee Utd, kick-off 3pm	McLeod Street closed before and after the match. Gorgie area parking restrictions as signed	04/02/23	04/02/23
	Sighthill/Gorgie	KINGSKNOWE ROAD NORTH	At the level crossing	Network Rail - crossing maintenance (including carriageway line marking)	Road closed 11.55pm - 8am approximately	04/02/23	05/02/23
	Sighthill/Gorgie	DALRY ROAD	At Easter Dalry Road / Orwell Terrace	Cityfibre - defect repairs	4-way temporary traffic lights	18/02/23	Up to 3 days
	Sighthill/Gorgie	STEVENSON DRIVE	Between Stenhouse Cross and Balgreen Road	City of Edinburgh Council - carriageway resurfacing.	Temporary traffic lights, some side-road closures as required	27/03/23	8 weeks estimated
	Southside / Newington	SCIENNES ROAD	At Sciennes primary school	<u>City of Edinburgh Council - to provide space for safe walking and cycling</u>	Road closed (in addition to ongoing School Streets measures)	15/09/20	Until further notice
	Southside / Newington	CLEARBURN ROAD	Between Prestonfield Avenue and Prestonfield Road	<u>City of Edinburgh Council - to provide space for safe walking and cycling</u>	Motor vehicles prohibited: Monday - Thursday 8am - 10am and 2pm - 4pm Friday 8am - 10am and 11am - 1pm	17/02/21	Until further notice
	Southside / Newington	<u>PRESTONFIELD ROAD</u>	Junction with Clearburn Road	<u>City of Edinburgh Council - to provide space for safe walking and cycling</u>	Road closed except for residents' access, pedestrians and cycles	17/02/21	Until further notice
	Southside / Newington	<u>SOUTH COLLEGE STREET</u>		Building refurbishment	Footpath between South College Street and Potterrow closed (adjacent to 16-18 Potterrow). Pedestrian diversion signed via Potterrow underpass to signalised crossing at Marshall Street	30/05/22	May 2023
	Southside / Newington	<u>CLINTON ROAD</u>	At Whitehouse Loan	Traffic management associated with public realm works on Newbattle Terrace	No entry to Clinton Road from Whitehouse Loan	06/06/22	Ongoing

	Southside / Newington	BUCCLEUCH STREET	At Gifford Park	SGN - gas main connection	Temporary traffic lights	23/01/23	05/02/23
	Southside / Newington	LIBERTON ROAD	At Gilmerton Road	Scottish Water - manhole repairs <i>New date TBA</i>	3-way temporary traffic lights	25/01/23	25/01/23
	Southside / Newington	NICOLSON SQUARE / MARSHALL STREET		City of Edinburgh Council - carriageway patching	Lane and parking restrictions as signed, access maintained	28/01/23	29/01/23
	Southside / Newington	PLEASANCE / ST LEONARD'S STREET		City of Edinburgh Council - works associated with micro-asphalt surfacing	Roads closed 9.30am - 3.30pm each day	28/01/23	29/01/23
	Southside / Newington	<u>POTTERROW</u>	At Marshall Street / Nicolson Square	BT - clearing blocked cable ducts	Off-peak 4-way temporary traffic lights	31/01/23	01/02/23
	Southside / Newington	LADY ROAD		City of Edinburgh Council - resetting ironworks after micro-asphalt treatment	Road closed during off-peak hours	01/02/23	02/02/23
	Southside / Newington	CRAIGMILLAR PARK	At Lady Road / Liberton Road	Cityfibre - defect repairs	4-way temporary traffic lights	04/02/23	05/02/23
	Southside / Newington	NICOLSON STREET	At Nicolson Square (exit)	Openreach - ducting installation	3-way temporary traffic lights 8am - 4pm each day	04/02/23	05/02/23
	Southside / Newington	<u>BLACKFORD AVENUE</u>	At Blackford Bank	Clancy Docwra - pipe renewal for Scottish Water	3-way temporary traffic lights	06/02/23	14/02/23
	Southside / Newington	PLEASANCE	At Deaconess House	Cityfibre - cable and ducting installation	2-way temporary traffic lights	28/02/23	09/03/23
	Southside / Newington	WEST CROSSCAUSEWAY		Event	Road closed between Chapel Street / Buccleuch Street and Quarry Close and Quarry Closed closed. 6pm - 9pm	28/02/23	28/02/23
	Southside / Newington	DALKEITH ROAD	At Prestonfield Avenue	Clancy Docwra for Scottish Water	3-way temporary traffic lights	10/04/23	21/04/23
	Trunk road network	M8	Eastbound off-slip at J3	BEAR Scotland - bridge refurbishment	Lane closures initially, off-slip closed from mid February	16/01/23	6 months
	Trunk road network	M90 / A92		BEAR Scotland - carriageway resurfacing on A92 southbound slip onto M90	A92 southbound slip to M90 at J2A and M90 southbound J3 - J2A closed 8.30pm - 6am each night (excluding weekend nights)	27/01/23	11/02/23
	Trunk road network	A720	Between Dreghorn and Calder junctions	BEAR Scotland - carriageway resurfacing	Road closed to westbound traffic 8.30pm - 6am for 3 nights	30/01/23	02/02/23

	Trunk road network	M90	J1 Scotstoun to J1A Kirkliston	BEAR Scotland - carriageway resurfacing	Road closed to southbound traffic 8pm - 6am for 4 nights	06/02/23	10/02/23
	Trunk road network	M8	J3 - J2	BEAR Scotland - carriageway resurfacing	Road closed to eastbound traffic 8.30pm - 6am each night (excluding weekend nights). Newbridge roundabout traffic signals switched off each night to aid diverted traffic	20/02/23	10/03/23