

Roadworks & events report

Effective from 20 January 2023

Links to further information

[Traffic Scotland - information on trunk roads including Edinburgh City Bypass](#)

[SE Scotland trunk roads maintained by BEAR](#)

[Transport for Edinburgh - Lothian Buses and Edinburgh Trams](#)

[Scottish Roadworks Register](#)

[Follow Edintravel on Twitter for regular updates](#)

Key

New or updated information in this version

Spaces for People / Travelling Safely measures

Underlined entries contain links to maps or further information

 temporary traffic lights in use








 diversion in operation











Entries are arranged by Ward and then by start date.





[See details of Ward boundaries](#)

Use CTRL+F to search within this document

	Ward	Street	Location	Contractor / works description	Measures in place	Start	Finish
	Almond	<u>SILVERKNOWES ROAD</u>	Between Silverknowes Parkway and Marine Drive	<u>City of Edinburgh Council - Travelling Safely scheme</u>	Road closed to all vehicles except cycles and buses	30/04/20	Until further notice
	Almond	SILVERKNOWES ROAD	Between Silverknowes Drive and Silverknowes Road East	<u>City of Edinburgh Council - Travelling Safely scheme</u>	Road closed to all vehicles except cycles	30/04/20	Until further notice
	Almond	<u>CAMMO WALK</u>		<u>City of Edinburgh Council - Travelling Safely scheme</u>	Road closed except for residents' access, pedestrians and cycles	08/05/20	Until further notice
	Almond	TURNHOUSE ROAD		Works associated with West Craigs development	Lane closures / temporary traffic lights as required	14/10/20	Ongoing
	Almond	SOUTH BARNTON AVENUE		<u>City of Edinburgh Council - to provide space for safe walking and cycling</u>	Road closed	10/12/20	Until further notice
	Almond	<u>HIGH STREET / NEWHALLS ROAD, QUEENSFERRY</u>		<u>City of Edinburgh Council - Travelling Safely scheme</u>	One-way system (eastbound traffic only between The Loan and Hawes car park).	08/03/21	Until further notice
	Almond	SILVERKNOWES ROAD SOUTH	Between Main Street and Vivian Terrace	<u>City of Edinburgh Council - Travelling Safely scheme</u>	Motor vehicles prohibited	11/05/21	Until further notice
	Almond	MEADOWFIELD ROAD	Section between Craigs Road and Turnhouse Road	Construction of new sewer	Road closed	02/11/22	January 2023
	Almond	EASTFIELD ROAD	Between Fairview Road and dumbbell roundabout	City of Edinburgh Council - drainage works ahead of carriageway resurfacing scheme	Daytime lane closures / contraflow	16/01/23	2 weeks estimated
	Almond	WHITEHOUSE ROAD	At Braehead Road	Clancy Docwra for Scottish Water - sewer maintenance <i>To be rescheduled until after Queensferry Road resurfacing</i>	3-way temporary traffic lights	20/01/23	20/01/23
 	Almond	EASTFIELD ROAD	Between Fairview Road and dumbbell roundabout	City of Edinburgh Council - carriageway resurfacing scheme	Overnight works 7.30pm - 6.30am. Temporary traffic lights and road closures: Phase 1a - road closed northbound at dumbbell roundabout Phase 1b - road closed southbound at dumbbell roundabout Phases 2-4 - lane closures / contraflow	23/01/23	10 weeks estimated
	Almond	QUEENSFERRY ROAD, KIRKLISTON	At Housefield Drive / Eilston Road	BT Morrison - cabling and clearing blocked ducts	4-way temporary traffic lights	23/01/23	27/01/23
 	Almond	MAIN STREET, DAVIDSON'S MAINS	At Cramond Road South / Quality Street roundabout	BT / KN - manhole repairs <i>To be rescheduled after completion of Queensferry Road resurfacing</i>	3-way temporary traffic lights, East Barnton Gardens closed	31/01/23	31/01/23
	Almond	GLASGOW ROAD	Westbound slip road from Gogar roundabout	Telecoms work	Off-peak lane closure	07/02/23	10/02/23

	City Centre	CALTON ROAD	Between Waverley station access and New Street	Unsafe rock face, restrictions in place to provide safety zone	Temporary traffic lights.	01/12/18	Ongoing
	City Centre	NORTH BRIDGE		City of Edinburgh Council / Balfour Beatty - bridge refurbishment	Varying restrictions as required. From November 2021, road closed to northbound traffic, southbound reduced to 1 lane. West footway closed, pedestrian access via east footway	15/02/20	2024
	City Centre	PRINCES STREET	At South St David Street	City of Edinburgh Council - Travelling Safely scheme	Buses, taxis and cycles only 7.30am - 6.30pm each day	18/06/20	Until further notice
	City Centre	WAVERLEY BRIDGE		City of Edinburgh Council - Travelling Safely scheme	Road closed at Princes Street (except for cycles). Taxi and loading access via Market Street	18/06/20	Until further notice
	City Centre	COCKBURN STREET		City of Edinburgh Council - Travelling Safely scheme	Road closed except for cycles and blue badge holders. Loading permitted 6.30am - 10.30am each day.	10/07/20	Until further notice
	City Centre	VICTORIA STREET		City of Edinburgh Council - Travelling Safely scheme	Road closed except for cycles and blue badge holders. Loading permitted 6.30am - 10.30am each day. <i>From 11/12/20 - 24hr delivery and blue badge access via George IV Bridge, road remains closed at Grassmarket</i>	10/07/20	Until further notice
	City Centre	MORRISON LINK	Between Morrison Street and Morrison Crescent	The Haymarket development	One lane open in each direction (northbound restriction extending into Morrison Street towards Haymarket). Section of west footway closed with pedestrian diversion as signed	29/03/21	Ongoing
	City Centre	ELM ROW	Cobbled section between Montgomery Street and London Road	Trams to Newhaven - public realm works	Road closed	28/06/21	Ongoing
 	City Centre	LEITH WALK / PICARDY AREA	Between York Place and London Road	Trams to Newhaven construction - click cell to visit website	Varying traffic management arrangements over the period	11/10/21	Ongoing
	City Centre	GEORGE IV BRIDGE	At Chambers Street	To assist with North Bridge diverted traffic	Temporary traffic lights	14/11/21	Spring 2023
	City Centre	GEORGE STREET	St Andrew Square to Hanover Street	To assist with north / south traffic flow at George Street / Hanover Street junction during northbound closure of North Bridge	Road closed to through traffic	14/11/21	Spring 2023
	City Centre	NORTH GRAY'S CLOSE and CHALMERS CLOSE		Structural repairs	North Gray's Close closed at Jeffrey Street; Chalmers Close restricted	03/01/22	Mid-2023
	City Centre	WEST COATES		Balfour Beatty for City of Edinburgh Council - CCWEL construction	Various lane closures and parking suspensions. Temporary pedestrian crossing facilities where necessary	05/07/22	January 2023
 	City Centre	MANOR PLACE		Balfour Beatty for City of Edinburgh Council - CCWEL construction	Road closed between Chester Street and Melville Street (this is the new road layout here) Temporary traffic lights at Melville Street for ongoing construction work	12/07/22	Ongoing
	City Centre	MELVILLE STREET		Balfour Beatty for City of Edinburgh Council - CCWEL construction	Lane and parking restrictions as signed	15/08/22	Summer 2023

	City Centre	GROSVENOR STREET		City of Edinburgh Council - new cycle safety measures at tram line	No motor vehicle entry to Grosvenor Street from Haymarket junction.	30/09/22	Permanent road layout
	City Centre	LONDON ROAD	At Leith Walk / Elm Row	Trams to Newhaven construction	New TRO now in operation: no left turn from Elm Row into London Road and no right turn from London Road into Elm Row	12/11/22	Permanent road layout
	City Centre	LOTHIAN ROAD	Between the Usher Hall and Bread Street	Scottish Power - cable fault <i>Work is delayed as other utilities need to be diverted to allow Scottish Power access</i>	Southbound lane closures - to be reinstated ASAP, further work required once agreement reached between Scottish Power, Vodafone and Virgin media	14/12/23	24/01/23
	City Centre	BELL'S BRAE	At Queensferry Street	Scottish Water - mains disconnection <i>Actual start date 11/01/23</i>	Road closed	09/01/23	Up to 2 weeks
	City Centre	GREENSIDE ROW	At Upper Greenside Lane	Masonry repairs	2-way temporary traffic lights	09/01/23	Up to 10 days
	City Centre	MANOR PLACE	At Atholl Place	Scottish Water - mains disconnection <i>Work postponed, new date TBA</i>	Road closed to northbound traffic	09/01/23	Up to 2 weeks
	City Centre	RANDOLPH PLACE		Balfour Beatty for City of Edinburgh Council - CCWEL construction	Randolph Place one-way only (no exit permitted to Queensferry Street)	09/01/23	Mid April
	City Centre	WEST PORT	Between King's Stables Road and Lady Lawson Street	Scottish Water - ironwork repairs <i>Postponed until 23/04/23</i>	Road closed	12/01/23	12/01/23
	City Centre	YORK PLACE	West of Elder Street	Balfour Beatty for City of Edinburgh Council - CCWEL construction	Road closed to westbound traffic	12/01/23	May 2023
	City Centre	SOUTH CHARLOTTE STREET		BT / KN - manhole repairs <i>Work postponed 13/01/23</i>	Lane closures / contraflow, Hope Street Lane closed	15/01/23	15/01/23
 	City Centre	ABBEYMOUNT	At Regent Road	Cockburn Water & Drainage Services - utility connections to development site	Road closed to southbound traffic. 4-way temporary traffic lights at Regent Road / Montrose Terrace junction from Saturday 21/01/23 for 5 days.	15/01/23	27/01/23
 	City Centre	ROSEBURN TERRACE / WEST COATES	Between Roseburn Gardens and Devon Place	Balfour Beatty for City of Edinburgh Council - CCWEL construction (carriageway resurfacing)	Temporary traffic lights (mixture of daytime and overnight working). Full road closure on the nights of 29, 30 and 31 January (7.30pm - 3am)	15/01/23	6 weeks
	City Centre	ROSE STREET	Section between Castle Street and South Charlotte Street, between junctions with Rose Street North / South Lane	Scottish Water - sewer repairs	Road closed	16/01/23	26/01/23
	City Centre	DUNDAS STREET	At Great King Street	Clancy Docwra for Scottish Water - pipe renewal (worksite on northbound side between Great King Street and Cumberland Street)	4-way temporary traffic lights <i>Work finished 20/01/23</i>	17/01/23	27/01/23
	City Centre	HOLYROOD ROAD	At Dumbiedykes Road	Scottish Water - manhole repairs <i>Work postponed 16/01/23</i>	Lane and footway closures as signed, traffic controlled by stop / go boards	20/01/23	20/01/23

	City Centre	MORRISON STREET	Between Morrison Link and Haymarket	Scottish Water - repairs to burst pipe outside The Haymarket Bar	Lane closures, hair-pin turn from Morrison Street into West Maitland Street closed	20/01/23	TBC
	City Centre	MORRISON LINK	Between Morrison Street and Morrison Crescent	Crane operations	Road closed 7pm Friday - 6am Monday	20/01/23	23/01/23
	City Centre	MORRISON STREET	At EICC	BT - ducting installation	2-way temporary traffic lights, temporary bus stops as signed	21/01/23	22/01/23
	City Centre	WEST PORT	At Lady Lawson Street	BT Morrison - clearing blocked cable ducts	4-way temporary traffic lights	21/01/23	22/01/23
	City Centre	FREDERICK STREET	Rose Street to Thistle Street	Virgin Media - chamber repairs	Road closed to northbound traffic	22/01/23	22/01/23
	City Centre	QUEEN STREET	At North Castle Street	Scottish Water - manhole repairs	3-way temporary traffic lights	22/01/23	22/01/23
	City Centre	MANOR PLACE	Between Melville Street and West Maitland Street	Balfour Beatty for City of Edinburgh Council - CCWEL construction (carriageway resurfacing)	Road closed	23/01/23	27/01/23
	City Centre	PICARDY AREA		Trams to Newhaven construction	Right turn lane outside the Cathedral into Picardy Place closed 7pm - midnight for 3 nights. Diversion signed via Broughton Street	23/01/23	25/01/23
	City Centre	ROSE STREET NORTH LANE	Section between South Charlotte Street and Castle Street	BT / KN - clearing blocked cable ducts	Road closed	25/01/23	27/01/23
	City Centre	MORRISON STREET		Clancy Docwra for Scottish Water - mains disconnection	Inside lane closed on approach to Semple Street	27/01/23	5 days estimated
	City Centre	HAYMARKET AREA		Openreach - proving cable route, cabling and jointing if possible <i>Rescheduled from 19/12/22</i>	Overnight works, 9pm - 6am for 2 nights. Lane closures on Palmerston Place, West Maitland Street and Morrison Street. Torphichen Place closed northbound	26/01/23	28/01/23
	City Centre	WEST PORT	Between King's Stables Road and Lady Lawson Street	BT Morrison - clearing blocked cable ducts	2-way temporary traffic lights	28/01/23	29/01/23
	City Centre	HOPE STREET LANE		Building maintenance	Road closed	29/01/23	29/01/23
 	City Centre	HOLYROOD ROAD AREA		City of Edinburgh Council - carriageway and footway resurfacing, signals upgrade, new crossing on Canongate at St John Street	Mixture of daytime and overnight works with road closures and temporary traffic lights as required by the project. Final details TBC	31/01/23	May / June 2023
	City Centre	ROSE STREET NORTH LANE	Section between South Charlotte Street and Castle Street	Hyperoptic for Openreach - clearing blocked cable ducts	Road closed	08/02/23	Up to 3 days

	City Centre	MANOR PLACE	Between Chester Street and Rothesay Place	BT - cabling Start date TBC as at 09/12/22	Off-peak 2-way temporary traffic lights	13/02/23	15/02/23
	City Centre	TARVIT STREET		Redevelopment of King's Theatre	Tarvit Street closed between Home Street and Drumdryan Street. Drumdryan Street northbound only. NCR 75 closed, cycle diversion signed via Valleyfield Street	14/02/23	February 2025 estimated
	City Centre	PRINCES STREET	Between South St David Street and South St Andrew Street	City of Edinburgh Council - installation of tram cycle safety measures	Daytime - eastbound lane closure; Nighttime - 2-way temporary traffic lights; Crossing point over Princes Street closed	27/02/23	07/04/23
	City Centre	COWGATE	At Candlemaker Row	Cityfibre - cable and ducting installation (across Cowgate)	3-way temporary traffic lights	04/03/23	06/03/23
	City Centre	HAYMARKET TERRACE		Balfour Beatty for City of Edinburgh Council - CCWEL construction; SGN - gas main diversion	Road closed to citybound traffic	19/03/23	October 2023
	Colinton / Fairmilehead	<u>BONALY BRAE</u>	At Bonaly Grove	<u>City of Edinburgh Council - to provide space for safe walking and cycling</u>	Road closed except for residents' access, pedestrians and cycles	17/02/21	Until further notice
	Colinton / Fairmilehead	<u>BUCKSTONE CIRCLE / BUCKSONE LOAN EAST</u>	Between High Buckstone and Buckstone Close	<u>City of Edinburgh Council - to provide space for safe walking and cycling</u>	Motor vehicles prohibited: Monday - Thursday 8am - 10am and 2pm - 4pm Friday 8am - 10am and 11am - 1pm	22/02/21	Until further notice
	Colinton / Fairmilehead	OXGANGS GREEN	At school entrance	<u>City of Edinburgh Council - to provide space for safe walking and cycling</u>	Motor vehicles prohibited: Monday - Thursday 8am - 10am and 2pm - 4pm Friday 8am - 10am and 11am - 1pm	11/05/21	Until further notice
	Colinton / Fairmilehead	COLINTON ROAD	At Redford Road	Cityfibre - defect repairs	3-way temporary traffic lights	28/01/23	Up to 3 days
	Colinton / Fairmilehead	COLINTON MAINS DRIVE	Between Colinton Mains Terrace and Colinton Mains Crescent	Scottish Water - manhole repairs	Temporary traffic lights	24/02/23	24/02/23
	Colinton / Fairmilehead	WOODHALL ROAD	Between Dreghorn Loan and Bridge Road	MJ Quinn - carriageway repairs	Temporary traffic lights	03/04/23	05/04/23
	Corstorphine / Murrayfield	<u>MANSE STREET and FEATHERHALL ROAD</u>		<u>City of Edinburgh Council - to provide space for safe walking and cycling</u>	Manse Street closed at Manse Road; Featherhall Road closed at Featherhall Terrace	18/08/20	Until further notice
	Corstorphine / Murrayfield	LAMPACRE ROAD		<u>City of Edinburgh Council - to provide space for safe walking and cycling</u>	Road closed between Tyler's Acre Road and Tyler's Acre Gardens (and Tyler's Acre Avenue closed at Lampacre Road. Except for residents' access, pedestrians and cycles	28/11/20	Until further notice
	Corstorphine / Murrayfield	<u>CRARAE AVENUE</u>		<u>City of Edinburgh Council - to provide space for safe walking and cycling</u>	Motor vehicles prohibited: Monday - Thursday 8am - 10am and 2pm - 4pm Friday 8am - 10am and 11am - 1pm	22/02/21	Until further notice
	Corstorphine / Murrayfield	BROOMHALL DRIVE	Between Wester Broom Place and South Gyle Road	<u>City of Edinburgh Council - to provide space for safe walking and cycling</u>	Motor vehicles prohibited: Monday - Thursday 8am - 10am and 2pm - 4pm Friday 8am - 10am and 11am - 1pm	11/05/21	Until further notice

	Corstorphine / Murrayfield	WESTER BROOM PLACE	Between South Gyle Road and Broomhall Drive	City of Edinburgh Council - to provide space for safe walking and cycling	Motor vehicles prohibited: Monday - Thursday 8am - 10am and 2pm - 4pm Friday 8am - 10am and 11am - 1pm	11/05/21	Until further notice
	Corstorphine / Murrayfield	ROSEBURN GARDENS	At Roseburn Terrace	Balfour Beatty for City of Edinburgh Council - CCWEL construction	Motor vehicle access from westbound Roseburn Terrace now open. No exit onto Roseburn Terrace. All routes in and out are open for pedestrians and cyclists	27/06/22	Ongoing
 	Corstorphine / Murrayfield	ROSEBURN TERRACE AREA		Balfour Beatty for City of Edinburgh Council - CCWEL construction Click cell for more details	Footway improvements ongoing between Murrayfield Avenue and Roseburn Cliff. Lane closures / contraflow, no right turn into Roseburn Street. Wester Coates Road closed.	05/09/22	Spring 2023
	Corstorphine / Murrayfield	GYLEMUIR ROAD	At Lamont Place	Last Mile Electricity - cable installation	Temporary traffic lights	16/01/23	TBC
	Corstorphine / Murrayfield	<u>ROSEBURN AVENUE</u>	Between Roseburn Street and no. 2	Scottish Power - cable jointing	Road closed at Roseburn Street and Roseburn Drive closed at Roseburn Avenue	18/01/23	22/01/23
	Corstorphine / Murrayfield	FEATHERHALL CRESCENT	At Meadow Place Road	City of Edinburgh Council - works associated with Corstorphine LTN	Road closed	23/01/23	Ongoing
	Corstorphine / Murrayfield	SAUGHTON ROAD NORTH	Carrick Knowe Road / Broomfield Crescent	Cityfibre - cable and ducting installation	4-way temporary traffic lights	24/01/23	Up to 10 days
	Corstorphine / Murrayfield	CORSTORPHINE HIGH STREET	At Orchardfield Avenue	City of Edinburgh Council - works associated with Corstorphine LTN	3-way temporary traffic lights	24/01/23	24/01/23
	Craigentinny/ Duddingston	PAISLEY DRIVE	Between Paisley Avenue and Meadowfield Road	City of Edinburgh Council - to provide space for safe walking and cycling	Motor vehicles prohibited: Monday - Thursday 8am - 10am and 2pm - 4pm Friday 8am - 10am and 11am - 1pm	02/10/20	Until further notice
	Craigentinny/ Duddingston	LOGANLEA DRIVE	Between Craigentinny Road and east leg of Loganlea Avenue	City of Edinburgh Council - to provide space for safe walking and cycling	One-way order in place - no exit to Craigentinny Road	17/12/20	Until further notice
	Craigentinny/ Duddingston	<u>STANLEY PLACE / TAYLOR PLACE</u>		Building development	Roads closed to through traffic between Sunnybank Terrace and Comely Green Crescent (except for residents' access)	22/02/21	Until further notice
	Craigentinny/ Duddingston	<u>MONTROSE TERRACE</u>		To accommodate construction work adjacent to West Norton Place	Eastbound lane closure for temporary walkway	21/02/22	August 2023
	Craigentinny/ Duddingston	SEAFIELD ROAD EAST	At Fillyside Road	SGN - gas leak repairs; Scottish Power - cable fault <i>Work finished 18/01/23</i>	3-way temporary traffic lights	11/01/23	TBC
	Drum Brae / Gyle	DRUM BRAE NORTH		City of Edinburgh Council	West side lane segregators removed to accommodate diverted traffic during resurfacing work on Queensferry Road	17/12/22	Ongoing
	Drum Brae / Gyle	GLASGOW ROAD	At St Thomas' Church	City of Edinburgh Council - pedestrian crossing upgrade	Crossing signals out of use	19/01/23	By 25/01/23

	Drum Brae / Gyle	DRUM BRAE ROUNDABOUT		Openreach - ethernet cabling <i>Postponed until 10/04/23</i>	4-way temporary traffic lights 9pm - 6am for 2 nights	10/01/23	12/01/23
	Drum Brae / Gyle	RANNOCH ROAD		City of Edinburgh Council - carriageway resurfacing	Road closed between Drum Brae Drive and Alan Breck Gardens, Rannoch Terrace and Ransome Gardens closed as required	20/02/23	5-6 weeks
	Drum Brae / Gyle	DRUM BRAE NORTH	At Parkgrove Drive	Scottish Water - manhole repairs	3-way temporary traffic lights	23/02/23	23/02/23
	East Lothian	A1	Between Old Craighall and East Lothian boundary	East Lothian Council - Craighall junction works	Lane closures, 40mph speed restriction	19/01/22	March 2023
	Forth	CRAIGHALL TERRACE	At Craighall Road	<u>City of Edinburgh Council - to provide space for safe walking and cycling</u>	Motor vehicles prohibited: Monday - Thursday 8am - 10am and 2pm - 4pm Friday 8am - 10am and 11am - 1pm	17/02/21	Until further notice
	Forth	WEST PILTON CRESCENT	Between Pennywell Road and West Pilton Bank	<u>City of Edinburgh Council - to provide space for safe walking and cycling</u>	Motor vehicles prohibited: Monday - Thursday 8am - 10am and 2pm - 4pm Friday 8am - 10am and 11am - 1pm	22/02/21	Until further notice
	Forth	WARDIEBURN STREET EAST and WEST	Between Boswall Parkway and Wardieburn Terrace	<u>City of Edinburgh Council - to provide space for safe walking and cycling</u>	Motor vehicles prohibited: Monday - Thursday 8am - 10am and 2pm - 4pm Friday 8am - 10am and 11am - 1pm	11/05/21	Until further notice
	Forth	<u>WEST SHORE ROAD</u>	Between Gypsy Brae and entrance to Forth Quarter Park	<u>City of Edinburgh Council - Travelling Safely scheme</u>	Road closed to all vehicles except cycles	11/05/21	Until further notice
	Forth	CREWE ROAD NORTH	Around 200m north of Crewe Toll	<u>Scottish Water - repairs to collapsed sewer</u>	Lane restrictions initially, road closed from 20/09/22	09/06/22	February 2023
	Forth	STANLEY ROAD	Between West Cherrybank and Newhaven Road	City of Edinburgh Council - footway and carriageway resurfacing	Lane, footway and parking restrictions. Stanley Road closed from 02/11/22 and expected to reopen 20/01/23, work then moves to Newhaven Road.	27/09/22	End of January 2023
 	Forth	<u>TRINITY AREA</u>	Residential streets bounded by Granton Road, Ferry Road, Craighall Road and Starbank Road / Lower Granton Road	Cityfibre - cable and ducting installation	Lane, footway and parking restrictions as signed, temporary traffic lights and road closures as required.	20/10/22	January 2023
	Forth	FERRY ROAD	At Craighall Road	Scottish Water - manhole repairs <i>Postponed until after Stanley Road resurfacing</i>	3-way temporary traffic lights	10/12/22	10/12/22
 	Forth	BOSWALL / GRANTON AREA	Residential streets bounded by Ferry Road, Granton Road, Pilton Drive and West Granton Road	SGN - gas main renewal project	Various lane, footway and parking restrictions as signed. Temporary traffic lights and phased road closures as required	05/01/23	4 months approximately
	Forth	GRANTON ROAD	Between Ferry Road and Wardie Crescent	Cityfibre - cable and ducting installation	Lane, footway and parking restrictions as signed, temporary traffic lights as required	09/01/23	23/01/23
	Forth	GRANTON ROAD	Ferry Road to Rosebank Grove	City of Edinburgh Council - carriageway resurfacing	Road closed to northbound traffic	16/01/23	5 days estimated

	Forth	FERRY ROAD	Clark Avenue to Newhaven Road	Cityfibre - access to cabinets and carriageway manholes	Overnight works (7pm onwards) with temporary traffic lights	23/01/23	TBC
	Forth	GRANTON ROAD	At Grierson Avenue	City of Edinburgh Council - carriageway resurfacing	Temporary traffic lights	23/01/23	23/01/23
	Forth	WEST GRANTON ROAD	Between Pilton Drive North and Granton Park Avenue	BT Morrison - ducting installation	Temporary traffic lights at Pilton Drive North; narrow lanes and temporary bus stop opposite Granton Medway	06/02/23	Up to 10 days
	Forth	WEST GRANTON ROAD	At Granton Medway (west leg)	Crane operations	Narrow lanes, footway closure on west side, temporary stop for citybound bus services.	19/02/23	23/02/23
	Fountainbridge/ Craiglockhart	<u>LANARK ROAD</u>	At Craiglockhart Avenue	Lightways - repairs to traffic island <i>Not carried out on 13/02/22, new dates TBA</i>	3-way temporary traffic lights	13/02/22	By 7.30am 14/02/22
	Fountainbridge/ Craiglockhart	WATSON CRESCENT	In its entirety	City of Edinburgh Council - footway resurfacing and lighting improvements	Lane, footway and parking restrictions in sections and as signed	22/08/22	03/03/23
	Fountainbridge/ Craiglockhart	SHANDON / SLATEFORD COLONIES		Cityfibre - cable and ducting installation <i>Now registered to start in January 2023</i>	Phased closures of Daisy Terrace, Myrtle Terrace, Primrose Terrace, Lily Terrace, Merchiston Grove, Shandon Road and Shandon Street.	31/10/22	January 2023
	Fountainbridge/ Craiglockhart	DUNDEE STREET	Between Henderson Terrace and West Approach Road	Telecoms company - cabinet and pole upgrade <i>Work postponed</i>	Temporary traffic lights on Dundee Street, West Approach Road on-ramp closed	06/01/23	09/01/23
	Fountainbridge/ Craiglockhart	LANARK ROAD	Between Craiglockhart Avenue and Inglis Green Road	Last Mile Gas Limited - utility connections to development site and relaying anti-skid road surface	Contraflow on citybound side, temporary pedestrian crossing facilities	12/01/23	19/02/23
	Fountainbridge/ Craiglockhart	SHANDON PLACE	At Shandon Street	Cityfibre - cable and ducting installation	Temporary traffic lights	16/01/23	2 weeks estimated
	Fountainbridge/ Craiglockhart	SHANDON PLACE	Between Shandon Street and Harrison Gardens	City of Edinburgh Council - structural assessment / bridge repairs	Road closed	17/01/23	TBC
	Fountainbridge/ Craiglockhart	DUNDEE STREET	At Fowler Terrace	BT Morrison - cable and ducting installation	Temporary traffic lights	30/01/23	03/02/23
	Fountainbridge/ Craiglockhart	FOUNTAINBRIDGE	At Gardner's Crescent	Virgin Media - network maintenance	3-way temporary traffic lights	05/02/23	05/02/23
	Fountainbridge/ Craiglockhart	LANARK ROAD	At Kingsknowe Road North	Scottish Water - meter replacement	3-way temporary traffic lights	12/02/23	13/02/23
	Fountainbridge/ Craiglockhart	DUNDEE STREET	Between Yeaman Place and Viewforth	BT - installation of cabinet and ducting	Temporary traffic lights	13/02/23	24/02/23

	Fountainbridge/ Craiglockhart	GORGIE ROAD	At Coxfield	Openreach - clearing blocked cable ducts	Off-peak 2-way temporary traffic lights	13/02/23	14/02/23
	Fountainbridge/ Craiglockhart	LONGSTONE ROAD	Between Redhall Drive and Longstone Park	Scottish Water - drainage improvements	Temporary traffic lights	21/02/23	Up to 9 months
	Fountainbridge/ Craiglockhart	FOUNTAINBRIDGE	Between Gilmore Park and Ponton Street	BT - clearing blocked cable ducts	Temporary traffic lights	23/02/23	02/03/23
	Fountainbridge/ Craiglockhart	<u>DUNDEE STREET / FOUNTAINBRIDGE</u>	At Gilmore Park then at Viewforth / Drysdale Road	Scottish Power - relocation of substation <i>Resumption of work carried out in Q3 of 2022</i>	Phase 1 - 2-way temporary traffic lights, Gilmore Park closed (2 weeks); Phase 2 - 4-way temporary traffic lights, Viewforth closed (2 weeks)	20/03/23	May 2023
	Fountainbridge/ Craiglockhart	DUNDEE STREET	Between Yeaman Place and Viewforth	BT - clearing blocked cable ducts	Temporary traffic lights	03/04/23	11/04/23
	Inverleith	WESTER DRYLAW AVENUE	Between Groathill Road North and Wester Drylaw Drive	City of Edinburgh Council - to provide space for safe <u>walking and cycling</u>	Motor vehicles prohibited: Monday - Thursday 8am - 10am and 2pm - 4pm Friday 8am - 10am and 11am - 1pm	17/02/21	Until further notice
	Inverleith	<u>QUEENSFERRY ROAD</u>	At Oxford Terrace / Learmonth Terrace / Buckingham Terrace	City of Edinburgh Council - Travelling Safely scheme	Oxford Terrace and Buckingham Terrace central access 'stopped up'	22/03/21	Until further notice
	Inverleith	QUEENSFERRY ROAD	Between Quality Street junction and Clermiston junction	City of Edinburgh Council - carriageway resurfacing and junction improvements	Off-peak lane closures for gully renewal and work to traffic islands. Clermiston Road North closed from 16/01/23. Main resurfacing expected late February / early March	09/01/23	8 weeks estimated
	Inverleith	CANON STREET		Scottish Water - manhole repairs	Road closed	23/01/23	23/01/23
	Inverleith	QUEENSFERRY ROAD	At Blackhall Dip	Scottish Water - manhole repairs	2-way temporary traffic lights	28/01/23	28/01/23
	Inverleith	DEAN BANK LANE		SGN - gas main renewal	Road closed	30/01/23	12/02/23
	Leith	<u>CONSTITUTION STREET</u>		<u>Trams to Newhaven construction</u>	1 - Road closed between Foot of the Walk and Coatfield Lane. 2 - Section between Queen Charlotte Street and Bernard Street reopened on Saturday 12/11/22. NB - new TRO now in operation: no right turns permitted from Constitution Street at Bernard Street	16/11/19	Ongoing
	Leith	<u>JANE STREET</u>	At no. 13/15 (Headland Archaeology)	Trams to Newhaven - utility diversions	Road closed, short diversion via the industrial estate	23/11/20	Ongoing
	Leith	TOWER STREET	At Shore	Trams to Newhaven construction	Temporary traffic lights	10/05/21	Until further notice
	Leith	OCEAN DRIVE	Between Ocean Terminal and Rennie's Isle	Trams to Newhaven construction	<u>Footway closed, pedestrian diversion via Rennie's Isle - Victoria Quay</u>	24/05/21	Ongoing

	Leith	<u>LINDSAY ROAD BRIDGE</u>	Pedestrian / cycle bridge between Nicholfield and Lindsay Road main carriageway	City of Edinburgh Council - public safety measure	Bridge closed, pedestrian and cycle diversion as signed. Hawthornvale Path beneath remains open	15/12/21	Until further notice
	Leith	<u>MELROSE DRIVE</u>	Between North Leith Sands and Ocean Drive roundabout	Trams to Newhaven construction	Road closed	12/02/22	Ongoing
 	Leith	OCEAN DRIVE	Between Rennie's Isle and Tower Place	Trams to Newhaven construction	Road closed, temporary traffic lights at Tower Place / Stevedore Place	21/02/22	Ongoing
	Leith	MARITIME STREET / LANE		Cityfibre - cable and ducting installation <i>Work paused until completion of nearby tramworks</i>	Roads closed in turn and as signed on street	26/09/22	16/10/22
	Leith	OCEAN DRIVE	At Melrose Drive	Trams to Newhaven construction	4-way temporary traffic lights	01/12/22	TBC
	Leith	FOOT OF THE WALK AREA		Trams to Newhaven construction	Revised layout and changes to through-routes. Click cell for details on the project website. <i>2-way traffic reintroduced between Great Junction Street and Duke Street on Friday 23/12/22</i>	03/12/22	TBC
	Leith Walk	LEITH WALK	Between Pilrig Street and Crown Place	Trams to Newhaven construction	Road closed to northbound traffic, southbound reduced to 1 lane.	20/06/20	January 2023
	Leith Walk	LONDON ROAD / EASTER ROAD JUNCTION		Trams to Newhaven - alterations to accommodate Leith Walk diverted traffic	Signal timings and lane markings altered. No right turn from Easter Road into eastbound London Road (East Norton Place)	20/06/20	Ongoing
	Leith Walk	<u>LEITH WALK</u>	At Stead's Place / Springfield Street	Trams to Newhaven construction	Alterations to access routes From 23/02/22 - Springfield Street closed, access via Stead's Place	26/01/21	Ongoing
	Leith Walk	LEITH WALK	West side cycleway between Annandale Street and Jane Street	<u>Trams to Newhaven - construction of permanent segregated cycleway</u>	Existing temporary cycleways closed, diversions as signed	24/05/21	Ongoing
	Leith Walk	<u>PILRIG STREET</u>	At Cambridge Avenue / Dryden Street	Trams to Newhaven - diversion route during closure of Leith Walk cycleway	Temporary controlled crossing point	24/05/21	Ongoing
	Leith Walk	ALBERT STREET	Between Leith Walk and Buchanan Street	Scottish Water - sewer repairs (click cell for more information)	Road closed	02/08/22	Summer 2023
	Leith Walk	BRUNSWICK STREET	At Leith Walk	Interim safety measure (click cell for more information)	Junction closed	24/08/22	Until further notice
	Leith Walk	BRUNSWICK ROAD		Trams to Newhaven construction	1-way order reversed (now east-to-west only). Access only from McDonald Road, no left or right turn in from Leith Walk. 16/12/22 - Permanent traffic signals now operational at Leith Walk junction. One-way order in place for WESTBOUND traffic only (no entry from Leith Walk)	04/10/22	Ongoing
	Leith Walk	ANNANDALE STREET	At East London Street / Hopetoun Crescent	Openreach - access to carriageway manholes <i>Work postponed</i>	Off-peak 5-way temporary traffic lights, Annandale Street Lane closed	10/01/23	10/01/23


	Leith Walk	BROUGHTON ROAD	At Logie Green Road	Scottish Water - pipe renewal <i>Work postponed</i>	4-way temporary traffic lights (incorporating exit from Tesco car park)	18/01/23	26/01/23
	Leith Walk	EASTER ROAD AREA		Hibs v Hearts (Scottish Cup 4th round), kick-off 2pm	Roads closed before and after the match: Hawkhill Avenue / Close, St Clair Street, Albion Place / Road / Terrace / Gardens, Harrismith Place. Local parking restrictions as signed	22/01/23	22/01/23
	Leith Walk	EASTER ROAD AREA		Hibs v Aberdeen, kick-off 3pm	Roads closed before and after the match: Hawkhill Avenue / Close, St Clair Street, Albion Place / Road / Terrace / Gardens, Harrismith Place. Local parking restrictions as signed	28/01/23	28/01/23
	Leith Walk	FERRY ROAD	At North / South Fort Street	Scottish Water - valve repairs	3-way temporary traffic lights, North Fort Street closed	23/02/23	23/02/23
	Liberton / Gilmerton	IVANHOE CRESCENT	Between Glenvarloch Crescent and Rutherford Drive	<u>City of Edinburgh Council - to provide space for safe walking and cycling</u>	Motor vehicles prohibited: Monday - Thursday 8am - 10am and 2pm - 4pm Friday 8am - 10am and 11am - 1pm	28/11/20	Until further notice
	Liberton / Gilmerton	WOODSTOCK PLACE	Between Rutherford Drive and Ivanhoe Crescent	<u>City of Edinburgh Council - to provide space for safe walking and cycling</u>	Motor vehicles prohibited: Monday - Thursday 8am - 10am and 2pm - 4pm Friday 8am - 10am and 11am - 1pm	28/11/20	Until further notice
	Liberton / Gilmerton	GRACEMOUNT DRIVE and BALMWELL AVENUE	At St Catherines RC Primary School	<u>City of Edinburgh Council - to provide space for safe walking and cycling</u>	Motor vehicles prohibited: Monday - Thursday 8am - 10am and 2pm - 4pm Friday 8am - 10am and 11am - 1pm	17/02/21	Until further notice
	Liberton / Gilmerton	MOREDUN PARK STREET	Between Moredun Park Way and entrance to Craigour Park PS	<u>City of Edinburgh Council - to provide space for safe walking and cycling</u>	Motor vehicles prohibited: Monday - Thursday 8am - 10am and 2pm - 4pm Friday 8am - 10am and 11am - 1pm	17/02/21	Until further notice
	Liberton / Gilmerton	<u>MAYFIELD ROAD</u>	From Liberton Road for around 150m	Development site compound / loading area	Road closed to northbound traffic, diversion signed via Liberton Road - Esslemont Road	10/01/22	April 2023
	Liberton / Gilmerton	LIBERTON AREA		Scottish Water - mains investigation work <i>On hold until early 2023</i>	Rolling programme of road closures on; Little Road, Longformacus Road, Wolrige Road, Hawkhead Crescent, Orchardhead Road, Gordon Terrace, Kirkgate, Peveril Terrace, Cumnor Crescent, Tressilian Gardens, Marmion Crescent, Gracemount Square and Double Hedges Road. Other road occupations on Liberton Road / Brae / Gardens, Lasswade Road, Mount Vernon Road, Kirk Brae, Claverhouse Drive, Gilmerton Road and Glenallan Drive.	24/02/22	December-2022
	Liberton / Gilmerton	OLD DALKEITH ROAD	From BioQuarter to Shawfair	Scottish Power - cable and ducting installation	Rolling programme with lane closures and temporary traffic lights. Currently working at Danderhall.	17/10/22	6 months
	Liberton / Gilmerton	LASSWADE ROAD	At Gilmerton Station Road	City of Edinburgh Council - carriageway resurfacing	3-way temporary traffic lights. Gilmerton Station Road closed at Lasswade Road 18, 19, 20 and 24 January (remains open over weekend of 21 and 22 January)	07/12/22	End of January
	Liberton / Gilmerton	CAPTAIN'S ROAD	At Southhouse Broadway	Scottish Water - manhole repairs	2-way temporary traffic lights, Southhouse Broadway closed	05/02/23	05/02/23
	Liberton / Gilmerton	GILMERTON CROSSROADS		Clancy Docwra for Scottish Water - meter replacement	4-way temporary traffic lights.	12/02/23	12/02/23
	Liberton / Gilmerton	NEWTIFT STREET	Between Gilmerton crossroads and Hyvots Bank Avenue	Telecoms company - cherry picker access to phone mast	2-way temporary traffic lights	09/04/23	09/04/23

	Midlothian	OLD DALKEITH ROAD	From BioQuarter to Shawfair	Scottish Power - cable and ducting installation	Rolling programme with lane closures and temporary traffic lights. Currently working at Danderhall.	17/10/22	6 months
	Midlothian	MILLERHILL ROAD	At Newton Church Road	Openreach - ducting installation	Temporary traffic lights	09/01/23	Up to 10 days
	Morningside	<u>BRAIDBURN TERRACE</u>		<u>City of Edinburgh Council - Travelling Safely scheme</u>	No motor vehicle entry from Braid Road	08/05/20	Until further notice
	Morningside	<u>BRUNSTFIELD AVENUE, MONTPELIER</u>		<u>City of Edinburgh Council - to provide space for safe walking and cycling</u>	Brunstfield Avenue closed at Bruntsfield Place; Montpelier closed at Montpelier Park. Except for cycles and residents' access	18/08/20	Until further notice
	Morningside	CANAAN LANE	North / South section between Newbattle Terrace and Royal Blind School	<u>City of Edinburgh Council - Travelling Safely scheme</u>	No motor vehicles	18/08/20	Until further notice
	Morningside	COMISTON ROAD	At Braid Crescent	<u>City of Edinburgh Council - Travelling Safely scheme</u>	No motor vehicle entry to Comiston Road from Braid Crescent	20/08/20	Until further notice
	Morningside	<u>WHITEHOUSE LOAN</u>	Between Bruntsfield Crescent and Warrender Park Road	<u>City of Edinburgh Council - Travelling Safely scheme</u>	Road closed except for residents' access, pedestrians and cycles	03/02/21	Until further notice
	Morningside	<u>WHITEHOUSE LOAN</u>	Between Strathearn Road and Hope Terrace	<u>City of Edinburgh Council - Travelling Safely scheme</u>	Road closed except for residents' access, pedestrians and cycles	03/02/21	Until further notice
	Morningside	BRAID AVENUE	At Cluny Drive	<u>City of Edinburgh Council - Travelling Safely scheme</u>	No through-traffic at Cluny Drive, left turns only from Braid Avenue, right turns only from Cluny Drive. Except cycles	12/04/21	Until further notice
	Morningside	CANAAN LANE	At Morningside Road	Building development	Road closed	06/12/21	February 2023
 	Morningside	<u>NEWBATTLE TERRACE</u>	Between Morningside Road and Pitsligo Road	City of Edinburgh Council - footway and carriageway resurfacing, signalised junction at Pitsligo Road, new gullies and trees	Road closed at Morningside Road, other lane, footway and parking restrictions as required Road closed between Pitsligo Road and Woodcroft Road on 23 and 24/01/23, 8am - 5pm	19/04/22	31/01/23
	Morningside	MARCHMONT CRESCENT		<u>Scottish Water - improvements to waste water network</u>	Road closed	07/11/22	7 months
	Morningside	CRAIGLEA DRIVE	Between St Ronan's Terrace and Dalhousie Terrace	Scottish Water - sewer repairs	Road closed to through traffic	09/01/23	20/01/23 estimated
 	Morningside	GREENBANK AREA		Cityfibre - cable and ducting installation	Lane, footway and parking restrictions as signed, temporary traffic lights as required. Phased closures of Greenbank Gardens / Grove / Lane / Loan / Park / Rise / Road / Row / Avenue / Drive	16/01/23	March 2023
	Morningside	POLWARTH TERRACE	Between Gray's Loan and Gillsland Road	Utility connections at development site	Temporary traffic lights	16/01/23	29/01/23

	Morningside	COMISTON ROAD	At South Morningside primary school	BT / KN - manhole repairs	Citybound lane closure	22/01/23	22/01/23
	Morningside	ST FILLAN'S TERRACE	At Morningside Drive	Scottish Water - manhole installation	Road closed	23/01/23	03/02/23
	Morningside	GREENBANK CRESCENT	At Greenbank Loan	Scottish Water - pipe renewal	3-way temporary traffic lights	06/03/23	15/03/23
	Pentland Hills	BABERTON MAINS WYND and BANK		<u>City of Edinburgh Council - to provide space for safe walking and cycling</u>	Motor vehicles prohibited: Monday - Thursday 8am - 10am and 2pm - 4pm Friday 8am - 10am and 11am - 1pm	11/05/21	Until further notice
	Pentland Hills	CLOVENSTONE GARDENS	Between Clovenstone Road and east side of Clovenstone House	Water main installation for development site. <i>Final details TBC</i>	Road closed at Clovenstone Road (with 2-way temporary traffic lights on Clovenstone Road) then temporary traffic lights moving eastwards along Clovenstone Gardens	23/01/23	April 2023
	Portobello/ Craigmillar	BAILEYFIELD CRESCENT	Between Sir Harry Lauder Road and Fishwives' Causeway	Advance Construction - sewer replacement and road realignment	Road closed	10/09/18	TBC
	Portobello/ Craigmillar	<u>STANLEY STREET / HOPE PARK</u>	Between Christian Grove and access to Network Rail yard	<u>City of Edinburgh Council - Travelling Safely scheme</u>	Road closed to through traffic except cycles.	29/05/20	Until further notice
	Portobello/ Craigmillar	MAGDALENE GARDENS; MAGDALENE DRIVE	At Brunstane primary school; Section leading to rear of Brunstane primary school.	<u>City of Edinburgh Council - to provide space for safe walking and cycling</u>	Road closed except for cycles	02/10/20	Until further notice
	Portobello/ Craigmillar	COLLIER PLACE	At Hay Gardens	<u>City of Edinburgh Council - to provide space for safe walking and cycling</u>	Motor vehicles prohibited: Monday - Thursday 8am - 10am and 2pm - 4pm Friday 8am - 10am and 11am - 1pm	11/05/21	Until further notice
	Portobello/ Craigmillar	MOFFAT WAY	At St Francis Way	<u>City of Edinburgh Council - to provide space for safe walking and cycling</u>	Motor vehicles prohibited: Monday - Thursday 8am - 10am and 2pm - 4pm Friday 8am - 10am and 11am - 1pm	11/05/21	Until further notice
	Portobello/ Craigmillar	BRUNSTANE ROAD	Between Milton Road East and Argyle Crescent / Dalkeith Street	City of Edinburgh Council - Low Traffic Neighbourhood trial Click cell for more details	Road closed to through traffic, except cycles	15/02/22	18 months
	Portobello/ Craigmillar	PORTOBELLO HIGH STREET	At Sir Harry Lauder Road	New measures to improve safety	No left turn for HGVs from Portobello High Street into Sir Harry Lauder Road	23/08/22	Permanent road layout
	Portobello/ Craigmillar	MAGDALENE AREA		City of Edinburgh Council - carriageway patching	Lane and parking restrictions as signed on Bailie Terrace / Grove / Place, Magdalene Place / Gardens. TTRO in place to close all of the above if necessary	16/01/23	20/01/23
	Portobello/ Craigmillar	MOUNTCASTLE DRIVE SOUTH	Between Duddingston View and Bingham Avenue	Scottish Water - pipe renewal	Temporary traffic lights	20/01/23	30/01/23 TBC
	Portobello/ Craigmillar	THE WISP	At Niddrie Mains Road	Scottish Power - cable renewal	Road closed to southbound traffic (to be followed by 4-way temporary traffic lights at The Wisp crossroads, expected from 01/02/23 then various works on Duddingston Park South from mid-February)	23/01/23	7-10 days

	Portobello/ Craigmillar	PORTOBELLO HIGH STREET	At Adelphi Grove	Scottish Water - ironwork repairs	3-way temporary traffic lights 9.30am - 6pm approximately	26/01/23	26/01/23
	Portobello/ Craigmillar	SIR HARRY LAUDER ROAD	Between Baileyfield Road and King's Road junction	City of Edinburgh Council - carriageway resurfacing	Road closed	13/02/23	5 days estimated
	Sighthill/Gorgie	SIGHTHILL LOAN		<u>City of Edinburgh Council - to provide space for safe walking and cycling</u>	Road closed between Sighthill Avenue and Sighthill Gardens	18/08/20	Until further Notice
	Sighthill/Gorgie	<u>REDHALL GROVE</u>	Between Redhall Road and Redhall Drive	<u>City of Edinburgh Council - to provide space for safe walking and cycling</u>	Motor vehicles prohibited: Monday - Thursday 8am - 10am and 2pm - 4pm Friday 8am - 10am and 11am - 1pm	17/02/21	Until further notice
	Sighthill/Gorgie	BALGREEN ROAD	Between Gorgie Road and Stevenson Drive	Scottish Power - cable installation. <i>Most restrictions now cleared, work resumes 13/01/23</i>	Various lane closure / contraflow arrangements. West footway adjacent to Saughton Park closed as required	05/09/22	Mid February estimated
	Sighthill/Gorgie	LONGSTONE ROAD	At Parkhead Loan	Scottish Water - manhole repairs <i>Postponed until April 2023</i>	2-way temporary traffic lights, Parkhead Loan closed	09/12/22	09/12/22
	Sighthill/Gorgie	GORGIE / SHANDON AREA		Cityfibre - cable and ducting installation	Lane, footway and parking restrictions on Wardlaw Terrace, Tynecastle Lane, White Park, Ashley Gardens / Grove / Terrace, Harrison Gardens, Ogilvie Terrace. Wardlaw Street, Wardlaw Place, Stewart Terrace and Cowan Road closed as required.	10/01/23	March 2023
	Sighthill/Gorgie	WESTFIELD ROAD	Between Gorgie Road and Stevenson Road	Scottish Power - cable works	Road closed to southbound traffic	18/01/23	2 weeks estimated
	Sighthill/Gorgie	WESTFIELD ROAD	At Roseburn Street	Scottish Power - cable works	3-way temporary traffic lights	19/01/23	3 weeks estimated
	Sighthill/Gorgie	DALRY ROAD	At Cathcart Place / West End Place	BT - ducting installation	4-way temporary traffic lights 7.30am - 4pm each day	21/01/23	22/01/23
	Sighthill/Gorgie	<u>GORGIE ROAD</u>	At Ardmillan Terrace / Dalry Road	Scottish Water - manhole repairs	4-way temporary traffic lights	22/01/23	22/01/23
	Sighthill/Gorgie	GORGIE ROAD	At Westfield Road	City of Edinburgh Council - carriageway resurfacing.	3-way temporary traffic lights, Westfield Road closed	22/01/23	22/01/23
	Sighthill/Gorgie	LONGSTONE ROAD	At Murrayburn Road roundabout	City of Edinburgh Council - carriageway resurfacing. <i>Delayed until 30/01/23</i>	Temporary traffic lights, Gaskell Road closed at Longstone Road. 7pm - 6am each weekday night, some weekend working may be required	23/01/23	5 weeks estimated
	Sighthill/Gorgie	GORGIE ROAD	At Robertson Avenue	BT / KN - manhole repairs	2-way temporary traffic lights on Gorgie Road Robertson Avenue and Wheatfield Road closed	25/01/23	25/01/23
	Sighthill/Gorgie	HENDERSON TERRACE	At Ardmillan junction	BT / KN - ducting repairs	Road closed to eastbound traffic (no access to Dundee Street)	29/01/23	29/01/23

	Sighthill/Gorgie	WEST APPROACH ROAD	Section between Roseburn Street and Dundee Street	Roseburn to Union Canal link (construction of new bridge across Dalry Road) Dates subject to change	Temporary traffic lights for approximately 3 weeks then road closed for approximately 4 weeks	30/01/23	March / April 2023
	Sighthill/Gorgie	GORGIE AREA		Hearts v Rangers, kick-off 7.45pm	McLeod Street closed before and after the match. Gorgie area parking restrictions as signed	01/02/23	01/02/23
	Sighthill/Gorgie	GORGIE AREA		Hearts v Dundee Utd, kick-off 3pm	McLeod Street closed before and after the match. Gorgie area parking restrictions as signed	04/02/23	04/02/23
	Sighthill/Gorgie	KINGSKNOWE ROAD NORTH	At the level crossing	Network Rail - crossing maintenance (including carriageway line marking)	Road closed 11.55pm - 8am approximately	04/02/23	05/02/23
	Sighthill/Gorgie	DALRY ROAD	At Easter Dalry Road / Orwell Terrace	Cityfibre - defect repairs	4-way temporary traffic lights	18/02/23	Up to 3 days
	Southside / Newington	SCIENNES ROAD	At Sciennes primary school	<u>City of Edinburgh Council - to provide space for safe walking and cycling</u>	Road closed (in addition to ongoing School Streets measures)	15/09/20	Until further notice
	Southside / Newington	CLEARBURN ROAD	Between Prestonfield Avenue and Prestonfield Road	<u>City of Edinburgh Council - to provide space for safe walking and cycling</u>	Motor vehicles prohibited: Monday - Thursday 8am - 10am and 2pm - 4pm Friday 8am - 10am and 11am - 1pm	17/02/21	Until further notice
	Southside / Newington	<u>PRESTONFIELD ROAD</u>	Junction with Clearburn Road	<u>City of Edinburgh Council - to provide space for safe walking and cycling</u>	Road closed except for residents' access, pedestrians and cycles	17/02/21	Until further notice
	Southside / Newington	<u>SOUTH COLLEGE STREET</u>		Building refurbishment	Footpath between South College Street and Potterrow closed (adjacent to 16-18 Potterrow). Pedestrian diversion signed via Potterrow underpass to signalised crossing at Marshall Street	30/05/22	May 2023
	Southside / Newington	<u>CLINTON ROAD</u>	At Whitehouse Loan	Traffic management associated with public realm works on Newbattle Terrace	No entry to Clinton Road from Whitehouse Loan	06/06/22	Ongoing
	Southside / Newington	<u>CRAIGMILLAR PARK</u>	Between Ventnor Terrace and Crawford Road	Energetics - water main installation <i>Work finished 18/01/23</i>	3-way temporary traffic lights	09/01/23	3-4 weeks estimated
	Southside / Newington	LADY ROAD		City of Edinburgh Council - resetting ironworks after micro-asphalt treatment <i>Work postponed</i>	Road closed during off-peak hours	11/01/23	12/01/23
	Southside / Newington	<u>BLACKFORD AVENUE</u>	At Blackford Bank	Clancy Docwra - pipe renewal for Scottish Water <i>Replanned for 06/02/23</i>	3-way temporary traffic lights	19/01/23	27/01/23
	Southside / Newington	NICOLSON SQUARE / MARSHALL STREET		City of Edinburgh Council - carriageway patching	Lane and parking restrictions as signed, access maintained	21/01/23	22/01/23
	Southside / Newington	BUCCLEUCH STREET	At Gifford Park	SGN - gas main connection	Temporary traffic lights	23/01/23	05/02/23

	Southside / Newington	GORDON TERRACE		Installation of temporary speed reducing measures	Gordon Terrace Road closed to through traffic between Liberton Road and Esslemont Road. Hallhead Road, Ross Road and Blackbarony Road closed at Gordon Terrace. 10am - 3pm each day	23/01/23	25/01/23
	Southside / Newington	LIBERTON ROAD	At Gilmerton Road	Scottish Water - manhole repairs <i>Date TBC as at 21/12/22</i>	3-way temporary traffic lights	25/01/23	25/01/23
	Southside / Newington	<u>POTTERROW</u>	At Marshall Street / Nicolson Square	BT - clearing blocked cable ducts	Off-peak 4-way temporary traffic lights	31/01/23	01/02/23
	Southside / Newington	CRAIGMILLAR PARK	At Lady Road / Liberton Road	Cityfibre - defect repairs	4-way temporary traffic lights	04/02/23	05/02/23
	Southside / Newington	NICOLSON STREET	At Nicolson Square (exit)	Openreach - ducting installation	3-way temporary traffic lights 8am - 4pm each day	04/02/23	05/02/23
	Southside / Newington	PLEASANCE	At Deaconess House	Cityfibre - cable and ducting installation	2-way temporary traffic lights	28/02/23	09/03/23
	Trunk road network	M8	J1 Hermiston Gait to J2 Newbridge	BEAR Scotland - carriageway resurfacing	Road closed 8.30pm - 6am each night (excluding nights of 21, 22 and 23 January)	16/01/23	25/01/23
	Trunk road network	M8	Eastbound off-slip at J3	BEAR Scotland - bridge refurbishment	Lane closures initially, off-slip closed from mid February	16/01/23	6 months
	Trunk road network	A90 / M90	At J1 Scotstoun	BEAR Scotland - carriageway resurfacing	Southbound off-slip from M90 to A90 closed 8pm - 6am for 2 nights	23/01/23	25/01/23
	Trunk road network	M90	J1A Kirkliston to J1 Scotstoun	BEAR Scotland - carriageway resurfacing	Road closed to northbound traffic 8pm - 6am for 2 nights	25/01/23	27/01/23
	Trunk road network	M90 / A92		BEAR Scotland - carriageway resurfacing on A92 southbound slip onto M90	A92 southbound slip to M90 at J2A and M90 southbound J3 - J2A closed 8.30pm - 6am for 8 nights (excluding weekends)	27/01/23	07/02/23
	Trunk road network	A720	Between Dreghorn and Calder junctions	BEAR Scotland - carriageway resurfacing	Road closed to westbound traffic 8.30pm - 6am for 3 nights	30/01/23	02/02/23
	Trunk road network	M90	J1 Scotstoun to J1A Kirkliston	BEAR Scotland - carriageway resurfacing	Road closed to southbound traffic 8pm - 6am for 4 nights	06/02/23	10/02/23