

Roadworks & events report

Effective from 25 November 2022

Links to further information

[Traffic Scotland - information on trunk roads including Edinburgh City Bypass](#)

[SE Scotland trunk roads maintained by BEAR](#)

[Transport for Edinburgh - Lothian Buses and Edinburgh Trams](#)

[Scottish Roadworks Register](#)


[Follow Edintravel on Twitter for regular updates](#)

Key

New or updated information in this version

Spaces for People / Travelling Safely measures

Underlined entries contain links to maps or further information

 temporary traffic lights in use

 diversion in operation

Entries are arranged by Ward and then by start date.

















[See details of Ward boundaries](#)

Use CTRL+F to search within this document

	Ward	Street	Location	Contractor / works description	Measures in place	Start	Finish
	Almond	<u>SILVERKNOWES ROAD</u>	Between Silverknowes Parkway and Marine Drive	<u>City of Edinburgh Council - Travelling Safely scheme</u>	Road closed to all vehicles except cycles and buses	30/04/20	Until further notice
	Almond	SILVERKNOWES ROAD	Between Silverknowes Drive and Silverknowes Road East	<u>City of Edinburgh Council - Travelling Safely scheme</u>	Road closed to all vehicles except cycles	30/04/20	Until further notice
	Almond	<u>CAMMO WALK</u>		<u>City of Edinburgh Council - Travelling Safely scheme</u>	Road closed except for residents' access, pedestrians and cycles	08/05/20	Until further notice
	Almond	TURNHOUSE ROAD		Works associated with West Craigs development	Lane closures / temporary traffic lights as required	14/10/20	Ongoing
	Almond	SOUTH BARNTON AVENUE		<u>City of Edinburgh Council - to provide space for safe walking and cycling</u>	Road closed	10/12/20	Until further notice
	Almond	<u>HIGH STREET / NEWHALLS ROAD, QUEENSFERRY</u>		<u>City of Edinburgh Council - Travelling Safely scheme</u>	One-way system (eastbound traffic only between The Loan and Hawes car park).	08/03/21	Until further notice
	Almond	SILVERKNOWES ROAD SOUTH	Between Main Street and Vivian Terrace	<u>City of Edinburgh Council - Travelling Safely scheme</u>	Motor vehicles prohibited	11/05/21	Until further notice
	Almond	WHITEHOUSE ROAD	Just south of Barnton Avenue West	Advance Construction - sewer construction	Temporary traffic lights UPDATE 02/11/22 - site extended to 4-way lights to accommodate gas main repairs by SGN	10/10/22	19/11/22 Ongoing
	Almond	<u>OLD LISTON ROAD</u>	At the bus gate	City of Edinburgh Council - carriageway resurfacing and reconstruction of gateway	Road closed	25/10/22	Up to 5 weeks
	Almond	MEADOWFIELD ROAD	Section between Craigs Road and Turnhouse Road	Construction of new sewer	Road closed	02/11/22	January 2023
	Almond	B800	Between M90 bridge and Ferrymuir roundabout	Advance Construction - footway reconstruction	Temporary traffic lights.	07/11/22	27/11/22
	Almond	STEWART TERRACE	In its entirety	City of Edinburgh Council - carriageway patching	Lane closures and parking suspensions as signed	14/11/22	25/11/22
	Almond	HIGH STREET, QUEENSFERRY		Christmas in Queensferry events	High Street / Edinburgh Road closed 1pm - 9pm. The Loan closed between High Street and Scotmid car park 5.45 - 6pm	24/11/22	24/11/22
	Almond	EAST BARNTON GARDENS	At Main Street / Quality Street	Davidson's Mains Christmas event	Road closed 11am - 7pm (except for access)	26/11/22	26/11/22

	Almond	WHITEHOUSE ROAD	At School Brae	BT - new service connection	Off-peak 3-way temporary traffic lights	30/11/22	30/11/22
	Almond	A8 GLASGOW ROAD	At Ratho Station	City of Edinburgh Council - footbridge resurfacing	Footbridge closed, temporary pedestrian crossing facility on A8	28/12/22	06/12/22
	Almond	FERRY ROAD	At Groathill Road North	Telecoms company - phone mast maintenance	3-way temporary traffic lights 7pm - 7am	28/11/22	29/11/22
	Almond	INGLISTON AREA		Colours music event at Royal Highland Centre	Hallyards Road closed at A8, 8pm Friday - 6am Sunday; Ingliston Road closed southbound fully / northbound to Fairview Road and Fairview Road closed eastbound, 7pm Saturday - 2am Sunday	02/12/22	04/12/22
 	Almond	<u>MAIN STREET, DALMENY</u>	At Bankhead Road / Wester Dalmeny Steading	Virgin Media - clearing blocked cable ducts	3-way temporary traffic lights, no exit to Main Street on west leg of Bankhead Road	02/12/22	5 days estimated
	Almond	KIRKLISTON		Christmas event	Rolling road closure / Police stop & hold, as required between 3.30pm and 5.30pm. Pentland View Road - Carmel Road - Liston Road - Liston Place - Manse Road - Main Street	03/12/22	03/12/22
	City Centre	CALTON ROAD	Between Waverley station access and New Street	Unsafe rock face, restrictions in place to provide safety zone	Temporary traffic lights.	01/12/18	Ongoing
	City Centre	NORTH BRIDGE		<u>City of Edinburgh Council / Balfour Beatty - bridge refurbishment</u>	Varying restrictions as required. From November 2021, road closed to northbound traffic, southbound reduced to 1 lane. West footway closed, pedestrian access via east footway	15/02/20	2024
	City Centre	PRINCES STREET	At South St David Street	<u>City of Edinburgh Council - Travelling Safely scheme</u>	Buses, taxis and cycles only 7.30am - 6.30pm each day	18/06/20	Until further notice
	City Centre	WAVERLEY BRIDGE		<u>City of Edinburgh Council - Travelling Safely scheme</u>	Road closed at Princes Street (except for cycles). Taxi and loading access via Market Street	18/06/20	Until further notice
	City Centre	COCKBURN STREET		<u>City of Edinburgh Council - Travelling Safely scheme</u>	Road closed except for cycles and blue badge holders. Loading permitted 6.30am - 10.30am each day.	10/07/20	Until further notice
	City Centre	VICTORIA STREET		<u>City of Edinburgh Council - Travelling Safely scheme</u>	Road closed except for cycles and blue badge holders. Loading permitted 6.30am - 10.30am each day. <i>From 11/12/20 - 24hr delivery and blue badge access via George IV Bridge, road remains closed at Grassmarket</i>	10/07/20	Until further notice
	City Centre	<u>MORRISON LINK</u>	Between Morrison Street and Morrison Crescent	The Haymarket development	One lane open in each direction (northbound restriction extending into Morrison Street towards Haymarket). Section of west footway closed with pedestrian diversion as signed	29/03/21	Ongoing
	City Centre	<u>ELM ROW</u>	Cobbled section between Montgomery Street and London Road	<u>Trams to Newhaven - public realm works</u>	Road closed	28/06/21	Ongoing
 	City Centre	LEITH WALK / PICARDY AREA	Between York Place and London Road	<u>Trams to Newhaven construction - click cell to visit website</u>	Varying traffic management arrangements over the period	11/10/21	November 2022

	City Centre	GEORGE IV BRIDGE	At Chambers Street	To assist with North Bridge diverted traffic	Temporary traffic lights	14/11/21	Spring 2023
	City Centre	GEORGE STREET	St Andrew Square to Hanover Street	To assist with north / south traffic flow at George Street / Hanover Street junction during northbound closure of North Bridge	Road closed to through traffic	14/11/21	Spring 2023
	City Centre	<u>NORTH GRAY'S CLOSE and CHALMERS CLOSE</u>		Structural repairs	North Gray's Close closed at Jeffrey Street; Chalmers Close restricted	03/01/22	Mid-2023
	City Centre	LOWER GILMORE PLACE		Building development	Temporary traffic lights	15/06/22	TBC
 	City Centre	MANOR PLACE		Balfour Beatty for City of Edinburgh Council - CCWEL construction	Road closed between Chester Street and Melville Street (this is the new road layout here) Temporary traffic lights at Melville Street for ongoing construction work	12/07/22	Ongoing
	City Centre	MELVILLE STREET		<u>Balfour Beatty for City of Edinburgh Council - CCWEL construction</u>	Lane and parking restrictions as signed	15/08/22	Summer 2023
	City Centre	QUEEN STREET / YORK PLACE	North St Andrew Street to North St David Street	Balfour Beatty for City of Edinburgh Council - CCWEL construction	Lane closures from North St Andrew Street extending west to North St David Street and south to St Andrew Square north side	05/09/22	December 2022
 	City Centre	QUEENSFERRY STREET		City of Edinburgh Council - carriageway resurfacing <i>Restrictions expected to be lifted Saturday 26/11/22 following completion of line marking etc</i>	2-way temporary traffic lights on Queensferry Street. Bell's Brae, Drumsheugh Gardens and exit from Randolph Crescent closed. Final phase from 17/11/22 - as above PLUS entrance to Randolph Crescent closed	15/09/22	25/11/22 estimated
 	City Centre	NORTH ST DAVID STREET		Balfour Beatty for City of Edinburgh Council - CCWEL construction	Temporary traffic lights and 1 lane open each way on the northbound carriageway	22/09/22	December 2022
	City Centre	GROSVENOR STREET		<u>City of Edinburgh Council - new cycle safety measures at tram line</u>	No motor vehicle entry to Grosvenor Street from Haymarket junction.	30/09/22	Permanent road layout
	City Centre	CALTON ROAD	Between Old Tolbooth Wynd and Waverley Station access	Network Rail - bridge and retaining wall inspection. <i>Replanned for January 2023</i>	Road closed 10pm - 6am	30/10/22	31/10/22
	City Centre	PALMERSTON PLACE	At Chester Street / Eglinton Crescent	BT / KN - ironwork repairs <i>To be rescheduled</i>	4-way temporary traffic lights	02/11/22	02/11/22
	City Centre	EAST MARKET STREET	At Jeffrey Street	Scottish Water - sewer repairs <i>Not carried out, awaiting new date</i>	3-way temporary traffic lights	08/11/22	08/11/22
	City Centre	KING'S STABLES ROAD	Between Lothian Road and NCP car park entrance	Edinburgh's Christmas	Road closed	11/11/22	28/11/22
	City Centre	LONDON ROAD	At Leith Walk / Elm Row	Trams to Newhaven construction	London Road reopened following completion of surfacing and lining work. NB - new TRO now in operation: no left turn from Elm Row into London Road and no right turn from London Road into Elm Row	12/11/22	Permanent road layout

	City Centre	GEORGE STREET	Between Charlotte Square and Castle Street	Edinburgh's Christmas	Road closed (excluding pedal cycles at all times, and vehicles accessing eastbound for loading between 0630-0930hrs daily)	13/11/22	13/01/23
 	City Centre	PALMERSTON PLACE		Balfour Beatty for City of Edinburgh Council - CCWEL construction (street lighting)	2-way temporary traffic lights, no access to Palmerston Place via Grosvenor / Lansdowne Crescent	14/11/22	25/11/22
	City Centre	WAVERLEY BRIDGE		Edinburgh's Christmas	Road closed at Princes Street for the duration shown. Road closed between Market Street and Waverley Station north ramp, 9.30am - 10.30pm each between 25/11/22 and 04/01/23	14/11/22	16/01/23
	City Centre	ABERCROMBY PLACE	Between Nelson Street and Dublin Street	Scottish Water - mains disconnection	2-way temporary traffic lights	21/11/22	24/11/22 Ongoing
	City Centre	ANTIGUA STREET	Between Union Street and Gayfield Square	Scottish Water - mains repairs	Northbound lane closure	21/11/22	TBC
	City Centre	SEMPLE STREET	Between Semple Street car park and Morrison Street	Crane operations for building and glazing repairs <i>Works delayed by higher winds than expected, closure will be removed Friday evening, weather permitting</i>	Road closed. Traffic management in place between Fountainbridge and Semple Street car park to manage 2-way traffic and car park access / egress	23/11/22	24/11/22 25/11/22
 	City Centre	EAST END JUNCTION	Princes Street / Waterloo Place / Leith Street	Vodafone - carriageway repairs	Temporary traffic lights, no right turn from Waterloo Place into Leith Street. 8am Saturday - 6am Monday	26/11/22	27/11/22
	City Centre	WEST MAITLAND STREET	Manor Place to Haymarket junction	Siemens for Edinburgh Trams - network maintenance	Road closed westbound 11.30pm - 5am	27/11/22	28/11/22
	City Centre	NORTH ST ANDREW LANE		<u>Balfour Beatty for City of Edinburgh Council - CCWEL construction</u>	Road closed 7.30pm - 6.30am each night except 2/3/4 December	28/11/22	09/12/22
 	City Centre	WEST END JUNCTION		Siemens for Edinburgh Trams - network maintenance	3-way temporary traffic lights for Lothian Road / Princes Street / South Charlotte Street. Queensferry Street and Shandwick Place closed. 11.30pm - 5am	28/11/22	29/11/22
	City Centre	PRINCES STREET	South Charlotte Street to Castle Street	Siemens for Edinburgh Trams - network maintenance	Road closed eastbound 11.30pm - 5am	29/11/22	30/11/22
	City Centre	KING'S STABLES ROAD	Between Lothian Road and NCP car park entrance	Edinburgh's Christmas	Road closed	19/12/22	15/01/23
	City Centre	BELL'S BRAE	At Queensferry Street	Scottish Water - mains disconnection	Road closed	09/01/23	Up to 2 weeks
	City Centre	MANOR PLACE	At Atholl Place	Scottish Water - mains disconnection	Road closed to northbound traffic	09/01/23	Up to 2 weeks
	City Centre	SOUTH CHARLOTTE STREET		BT / KN - manhole repairs	Lane closures / contraflow, Hope Street Lane closed	15/01/23	15/01/23

	City Centre	ABBEYMOUNT	At Regent Road	Cockburn Water & Drainage Services - utility connections to development site	Road closed to southbound traffic	15/01/23	27/01/23
	City Centre	ROSE STREET	Section between Castle Street and South Charlotte Street, between junctions with Rose Street North / South Lane	Scottish Water - sewer repairs	Road closed	16/01/23	26/01/23
	City Centre	MORRISON LINK	Between Morrison Street and Morrison Crescent	Crane operations	Road closed	20/01/23	22/01/23
	City Centre	HOPE STREET LANE		Building maintenance	Road closed	29/01/23	29/01/23
	Colinton / Fairmilehead	<u>BONALY BRAE</u>	At Bonaly Grove	<u>City of Edinburgh Council - to provide space for safe walking and cycling</u>	Road closed except for residents' access, pedestrians and cycles	17/02/21	Until further notice
	Colinton / Fairmilehead	<u>BUCKSTONE CIRCLE / BUCKSONE LOAN EAST</u>	Between High Buckstone and Buckstone Close	<u>City of Edinburgh Council - to provide space for safe walking and cycling</u>	Motor vehicles prohibited: Monday - Thursday 8am - 10am and 2pm - 4pm Friday 8am - 10am and 11am - 1pm	22/02/21	Until further notice
	Colinton / Fairmilehead	OXGANGS GREEN	At school entrance	<u>City of Edinburgh Council - to provide space for safe walking and cycling</u>	Motor vehicles prohibited: Monday - Thursday 8am - 10am and 2pm - 4pm Friday 8am - 10am and 11am - 1pm	11/05/21	Until further notice
	Colinton / Fairmilehead	BUCKSTONE AVENUE	At Buckstone Road	Scottish Water - manhole repairs	Road closed	24/11/22	28/11/22
	Colinton / Fairmilehead	WOODHALL ROAD		City of Edinburgh Council - resetting ironwork after micro-asphalt surface treatment	Lane closures and stop / go boards	28/11/22	28/11/22
	Colinton / Fairmilehead	DREGHORN LINK	On the bridge over the City Bypass	BEAR Scotland - drainage investigation	Overnight temporary traffic lights (from 7pm)	30/11/22	01/12/22
	Colinton / Fairmilehead	COLINTON AREA		Community event	Rolling road closure between 4pm and 5pm; Bonaly Avenue - Bonaly Crescent - Laverockdale Crescent - Dreghorn Loan - Redford Drive - Westgarth Avenue - Colinton Road - Bridge Road - Spylaw Street	04/12/22	04/12/22
	Colinton / Fairmilehead	REDFORD DRIVE		City of Edinburgh Council - resetting ironwork after micro-asphalt surface treatment	Lane closures and stop / go boards	05/12/22	05/12/22
	Corstorphine / Murrayfield	<u>MANSE STREET and FEATHERHALL ROAD</u>		<u>City of Edinburgh Council - to provide space for safe walking and cycling</u>	Manse Street closed at Manse Road; Featherhall Road closed at Featherhall Terrace	18/08/20	Until further notice
	Corstorphine / Murrayfield	LAMPACRE ROAD		<u>City of Edinburgh Council - to provide space for safe walking and cycling</u>	Road closed between Tyler's Acre Road and Tyler's Acre Gardens (and Tyler's Acre Avenue closed at Lampacre Road. Except for residents' access, pedestrians and cycles	28/11/20	Until further notice
	Corstorphine / Murrayfield	<u>CRARAE AVENUE</u>		<u>City of Edinburgh Council - to provide space for safe walking and cycling</u>	Motor vehicles prohibited: Monday - Thursday 8am - 10am and 2pm - 4pm Friday 8am - 10am and 11am - 1pm	22/02/21	Until further notice



	Corstorphine / Murrayfield	BROOMHALL DRIVE	Between Wester Broom Place and South Gyle Road	City of Edinburgh Council - to provide space for safe walking and cycling	Motor vehicles prohibited: Monday - Thursday 8am - 10am and 2pm - 4pm Friday 8am - 10am and 11am - 1pm	11/05/21	Until further notice
	Corstorphine / Murrayfield	WESTER BROOM PLACE	Between South Gyle Road and Broomhall Drive	City of Edinburgh Council - to provide space for safe walking and cycling	Motor vehicles prohibited: Monday - Thursday 8am - 10am and 2pm - 4pm Friday 8am - 10am and 11am - 1pm	11/05/21	Until further notice
	Corstorphine / Murrayfield	<u>RAVELSTON / MURRAYFIELD / CRAIGLEITH AREAS</u>	Residential streets bounded by Corstorphine Road, Murrayfield Road, Queensferry Road and Queensferry Terrace	Cityfibre - cable and ducting installation	Lane closures, parking restrictions, temporary traffic lights and road closures as required. Click cell to view details on the traffic order.	14/02/22	December 2022
	Corstorphine / Murrayfield	ROSEBURN GARDENS	At Roseburn Terrace	Balfour Beatty for City of Edinburgh Council - CCWEL construction	Motor vehicle access from westbound Roseburn Terrace now open. No exit onto Roseburn Terrace. All routes in and out are open for pedestrians and cyclists	27/06/22	Ongoing
 	Corstorphine / Murrayfield	ROSEBURN TERRACE AREA		Balfour Beatty for City of Edinburgh Council - CCWEL construction (phase 3 of 8) Click cell for more details	Principal worksite now on Roseburn Terrace north side between Roseburn Street and Wester Coates Road. Lane closures / contraflow, no right turn into Roseburn Street. Wester Coates Road closed.	05/09/22	Early December
	Corstorphine / Murrayfield	CORSTORPHINE HIGH STREET / SAUGHTON ROAD NORTH	Between Ladywell Avenue and Dovecot Road	Cityfibre - cable and ducting installation	Rolling programme with lane closures, temporary traffic lights and side road closures as required	05/10/22	2-3 months
	Corstorphine / Murrayfield	<u>CORSTORPHINE ROAD</u>	Balgreen Road to Murrayfield Avenue	Cityfibre - cable and ducting installation	Various citybound lane closures	10/10/22	2-3 months
	Corstorphine / Murrayfield	<u>ST JOHN'S ROAD / GLASGOW ROAD</u>	At Drum Brae roundabout	Water main connection to development site between Lidl and Shell garage. <i>Works delayed by numerous technical issues</i>	Westbound lane closure either side of Drum Brae roundabout	31/10/22	21/11/22 Estimated finish date 02/12/22
	Corstorphine / Murrayfield	<u>CORSTORPHINE ROAD</u>	Just west of Murrayfield Road	Telecoms company - phone mast maintenance	2-way temporary traffic lights 8pm - 6am	28/11/22	29/11/22
	Corstorphine / Murrayfield	KIRK LOAN		Corstorphine Christmas event	Road closed 6pm - 8pm	01/12/22	01/12/22
 	Corstorphine / Murrayfield	SAUGHTON ROAD NORTH		Scottish Water - manhole surveys	Site 1 - 2-way temporary traffic lights between Broomfield Crescent south leg and the rail bridge; Site 2 - 3-way temporary traffic lights at Carrick Knowe Road. Broomfield Crescent and Carrick Knowe parkway closed	05/12/22	06/12/22
	Corstorphine / Murrayfield	SAUGHTONHALL DRIVE		City of Edinburgh Council - resetting ironwork after micro-asphalt surface treatment	Lane closures and stop / go boards	08/12/22	08/12/22
	Craightonny/ Duddingston	PAISLEY DRIVE	Between Paisley Avenue and Meadowfield Road	City of Edinburgh Council - to provide space for safe walking and cycling	Motor vehicles prohibited: Monday - Thursday 8am - 10am and 2pm - 4pm Friday 8am - 10am and 11am - 1pm	02/10/20	Until further notice
	Craightonny/ Duddingston	LOGANLEA DRIVE	Between Craightonny Road and east leg of Loganlea Avenue	City of Edinburgh Council - to provide space for safe walking and cycling	One-way order in place - no exit to Craightonny Road	17/12/20	Until further notice
	Craightonny/ Duddingston	<u>STANLEY PLACE / TAYLOR PLACE</u>		Building development	Roads closed to through traffic between Sunnybank Terrace and Comely Green Crescent (except for residents' access)	22/02/21	Until further notice

	Craigtinny/ Duddingston	<u>MONTROSE TERRACE</u>		To accommodate construction work adjacent to West Norton Place	Eastbound lane closure for temporary walkway	21/02/22	August 2023
	Craigtinny/ Duddingston	NORTHFIELD FARM AVENUE		City of Edinburgh Council - carriageway resurfacing	Road closed in 2 phases (1 week per phase) phase 1 - between Northfield Broadway and Northfield Farm Road; phase 2 - between Northfield Farm Road and Mountcastle Drive North	28/11/22	09/12/22
	Craigtinny/ Duddingston	WILLOWBRAE ROAD	At Northfield Broadway	Clancy Docwra - mains disconnection for Scottish Water	3-way temporary traffic lights	28/11/22	12/12/22 estimated
	Craigtinny/ Duddingston	HAWKHILL AVENUE	Between Lochend Road and Lochend Butterfly Way	City of Edinburgh Council - resetting ironwork after micro-asphalt surface treatment	Lane closures and stop / go boards	05/12/22	05/12/22
	Drum Brae / Gyle	CRAIGMOUNT AREA	Craigmount Avenue North / Way / Loan / Grove North / Place / Crescent / View / Terrace	Cityfibre - cable and ducting installation	Lane, footway and parking restrictions as signed, some road closures as required	29/08/22	End of 2022
	Drum Brae / Gyle	CRAIGS ROAD	At East Craigs Wynd	Scottish Power - diverting / removing cables ahead of telecoms installation	Temporary traffic lights	03/11/22	14/11/22 Ongoing at 22/11/22, finish TBC
	Drum Brae / Gyle	DRUM BRAE ROUNDABOUT		Openreach - ethernet cabling <i>Postponed until January</i>	4-way temporary traffic lights 9pm - 6am for 2 nights	15/11/22	17/11/22
	Drum Brae / Gyle	CLERMISTON ROAD NORTH	Outside Barnton Quarry	Scottish Power - cable work	2-way temporary traffic lights	24/11/22	28/11/22
	Drum Brae / Gyle	RANNOCH ROAD	Between Drum Brae Drive and Clermiston Inn	Scottish Water - mains disconnection	Temporary traffic lights	24/11/22	01/12/22
	Drum Brae / Gyle	CRAIGMOUNT VIEW / TERRACE / GARDENS / AVENUE		City of Edinburgh Council - resetting ironwork after micro-asphalt surface treatment	Roads closed in turn and as signed on street.	26/11/22	1-2 days
	Drum Brae / Gyle	RANNOCH ROAD		City of Edinburgh Council - carriageway resurfacing <i>Postponed until February 2023</i>	Road closed between Drum Brae Drive and Alan Breck Gardens, Rannoch Terrace and Ransome Gardens closed as required	28/11/22	5-6 weeks
	East Lothian	A1	Between Old Craighall and East Lothian boundary	East Lothian Council - Craighall junction works	Lane closures, 40mph speed restriction	19/01/22	March 2023
	East Lothian	ESKSID WEST, MUSSELBURGH	At Bridge Street	SGN - gas main renewal	Road closed (both sides of the bridge)	01/11/22	3 weeks estimated
	Forth	CRAIGHALL TERRACE	At Craighall Road	<u>City of Edinburgh Council - to provide space for safe walking and cycling</u>	Motor vehicles prohibited: Monday - Thursday 8am - 10am and 2pm - 4pm Friday 8am - 10am and 11am - 1pm	17/02/21	Until further notice
	Forth	WEST PILTON CRESCENT	Between Pennywell Road and West Pilton Bank	<u>City of Edinburgh Council - to provide space for safe walking and cycling</u>	Motor vehicles prohibited: Monday - Thursday 8am - 10am and 2pm - 4pm Friday 8am - 10am and 11am - 1pm	22/02/21	Until further notice

	Forth	WARDIEBURN STREET EAST and WEST	Between Boswall Parkway and Wardieburn Terrace	City of Edinburgh Council - to provide space for safe walking and cycling	Motor vehicles prohibited: Monday - Thursday 8am - 10am and 2pm - 4pm Friday 8am - 10am and 11am - 1pm	11/05/21	Until further notice
	Forth	WEST SHORE ROAD	Between Gypsy Brae and entrance to Forth Quarter Park	City of Edinburgh Council - Travelling Safely scheme	Road closed to all vehicles except cycles	11/05/21	Until further notice
 	Forth	ROYSTON MAINS AREA		Cityfibre - cable and ducting installation	Lane, footway and parking restrictions as signed. Temporary traffic lights and road closures as required. Click cell for list of affected roads	01/06/22	Winter 2022
	Forth	CREWE ROAD NORTH	Around 200m north of Crewe Toll	Scottish Water - repairs to collapsed sewer	Lane restrictions initially, road closed from 20/09/22	09/06/22	End of 2022
	Forth	STANLEY ROAD	Between West Cherrybank and Newhaven Road	City of Edinburgh Council - footway and carriageway resurfacing	Lane, footway and parking restrictions. Stanley Road closed from 02/11/22 for around 5 weeks, work moves to Newhaven Road in January.	27/09/22	January 2023
	Forth	CREWE TOLL		Scottish Water - repairs to collapsed sewer on Crewe Road North. <i>Update 31/10/22 - the old sewer on the roundabout needs to be removed. The overpumping will continue for 4-6 weeks</i>	Lane closure on north side of Crewe Toll roundabout.	12/10/22	6 weeks estimated
 	Forth	TRINITY AREA	Residential streets bounded by Granton Road, Ferry Road, Craighall Road and Starbank Road / Lower Granton Road	Cityfibre - cable and ducting installation	Lane, footway and parking restrictions as signed, temporary traffic lights and road closures as required.	20/10/22	January 2023
 	Forth	CLARK ROAD AREA		Cityfibre - cable and ducting installation	Lane, footway and parking restrictions as signed, temporary traffic lights and local road closures as required. Affecting Clark Road, Clark Avenue, Bangholm Avenue / Road / Park	06/11/22	Late December
	Forth	GRANTON ROAD	At Boswall Green	Cityfibre - cable and ducting installation	Temporary traffic lights	14/11/22	TBC
	Forth	STARBANK ROAD	At Laverockbank Road (outside Starbank Inn)	City of Edinburgh Council - manhole repairs	Temporary traffic lights proposed	27/11/22	27/11/22
	Forth	FERRY ROAD	Service road between Pilton Drive and West Winnelstrae	Scottish Water - mains connection	Road closed to through traffic (outside no. 530)	12/12/22	23/12/22
	Fountainbridge/ Craiglockhart	LANARK ROAD	At Craiglockhart Avenue	Lightways - repairs to traffic island <i>Not carried out on 13/02/22, new dates TBA</i>	3-way temporary traffic lights	13/02/22	By 7.30am 14/02/22
	Fountainbridge/ Craiglockhart	CHESSER / HUTCHISON / SLATEFORD AREA	Area bounded by Chesser Avenue / Slateford Road / Gorgie Road / Robertson Avenue	Cityfibre - cable and ducting installation	Various lane, footway and parking restrictions as signed, temporary traffic lights and road closures as required	08/06/22	December 2022
	Fountainbridge/ Craiglockhart	LANARK ROAD	Between Inglis Green Road and Craiglockhart Avenue	Energetics - multi-utility connections to development sites; SGN - gas leak repairs (from 24/10/22)	From 16/11/22 - lane 2 closed in both directions between visitor centre and Inglis Green Road, SGN excavation in centre of carriageway	15/08/22	Early December
	Fountainbridge/ Craiglockhart	WATSON CRESCENT	In its entirety	City of Edinburgh Council - footway resurfacing and lighting improvements	Lane, footway and parking restrictions in sections and as signed	22/08/22	17 weeks

	Fountainbridge/ Craiglockhart	<u>DUNDEE STREET / FOUNTAINBRIDGE</u>	At Gilmore Park then at Viewforth / Drysdale Road	Scottish Power - relocation of substation <i>No restrictions at present, work paused to accommodate previously planned telecoms work 08- 09/10/22, resumption date TBC</i>	Phase 1 - 2-way temporary traffic lights, Gilmore Park closed (2 weeks); Phase 2 - 4-way temporary traffic lights, Viewforth closed (2 weeks)	05/09/22	07/10/22
	Fountainbridge/ Craiglockhart	SLATEFORD ROAD	Between Hutchison Crossway and Shandon Place	Cityfibre - cable and ducting installation	Lane, footway and cycleway restrictions as signed. Associated work / restrictions on Robertson Avenue and Hermand Terrace / Street / Crescent	28/09/22	8 weeks estimated
	Fountainbridge/ Craiglockhart	SHANDON / SLATEFORD COLONIES		Cityfibre - cable and ducting installation	Phased closures of Daisy Terrace, Myrtle Terrace, Primrose Terrace, Lily Terrace, Merchiston Grove, Shandon Road and Shandon Street.	31/10/22	January 2023
	Fountainbridge/ Craiglockhart	<u>COLINTON ROAD</u>	At Elliot Road	BT - installation of cabinet and ducting <i>Work cancelled</i>	2-way temporary traffic lights, Elliot Road closed. Footway closures with pedestrian diversions as signed	14/11/22	18/11/22
	Fountainbridge/ Craiglockhart	CRAIGLOCKHART AVENUE	Between Craiglockhart Road and Craiglockhart Drive South	SGN - gas leak repairs	2-way temporary traffic lights	21/11/22	TBC
	Fountainbridge/ Craiglockhart	SHANDON PLACE	At Slateford Road	Clancy Docwra for Scottish Water - emergency waste water repairs <i>Road reopened lunchtime 25/11/22</i>	Road closed to southbound traffic	23/11/22	TBC
	Fountainbridge/ Craiglockhart	FOUNTAINBRIDGE	Between Gilmore Park and Grove Street	BT Morrison - clearing blocked cable ducts	2-way temporary traffic lights	28/11/22	02/12/22
	Fountainbridge/ Craiglockhart	<u>ASHLEY DRIVE</u>	Between nos 7 and 15	Scottish Water - sewer repairs	Road closed to through traffic	09/01/23	20/01/23
	Inverleith	WESTER DRYLAW AVENUE	Between Groathill Road North and Wester Drylaw Drive	<u>City of Edinburgh Council - to provide space for safe walking and cycling</u>	Motor vehicles prohibited: Monday - Thursday 8am - 10am and 2pm - 4pm Friday 8am - 10am and 11am - 1pm	17/02/21	Until further notice
	Inverleith	<u>QUEENSFERRY ROAD</u>	At Oxford Terrace / Learmonth Terrace / Buckingham Terrace	<u>City of Edinburgh Council - Travelling Safely scheme</u>	Oxford Terrace and Buckingham Terrace central access 'stopped up'	22/03/21	Until further notice
 	Inverleith	<u>TELFORD ROAD</u>	Between Telford Gardens and Groathill Road South	City of Edinburgh Council - carriageway resurfacing, junction upgrade at Groathill Avenue.	Nightshift carriageway resurfacing commences Monday 07/11/22 for around 6 weeks - lane closures, temporary traffic lights, Groathill Avenue and Telford Drive closed, 7pm - 6am each night.	04/04/22	December 2022
 	Inverleith	FETTES / COMELY BANK AREA		Cityfibre - cable and ducting installation	Lane, footway and parking restrictions as signed. Temporary traffic lights and road closures as required. Click cell for list of affected roads	31/05/22	Winter 2022
	Inverleith	CRAIGCROOK ROAD	Between Craigmock Park and Hillpark Brae	Scottish Water - repairs to burst main	Temporary traffic lights	25/11/22	TBC
	Inverleith	HOUSE O'HILL BRAE		Scottish Water - pipe renewal	Road closed to through traffic	29/11/22	5 days estimated
	Inverleith	STOCKBRIDGE AREA		Edinburgh Christmas Charity Festival	Raeburn Place closed 10 - 10.40am. Rolling road closure Gloucester Street - Kerr Street - Deanhaugh Street - Portgower Place, 10.15 - 10.40am. Arboretum Avenue closed at Inverleith Terrace, 9.30 - 10am and 11am - midday. Arboretum Place closed between Inverleith Park central gate and Inverleith Terrace, 1.30 - 2pm	03/12/22	03/12/22

**Start dates indicate earliest anticipated start.
Finish dates represent formal notice periods -
works may finish earlier or be extended.**

	Inverleith	<u>CRAIGLEITH ROAD</u>	Between Orchard Place and Orchard Bank	Scottish Water - manhole repairs	Off-peak temporary traffic lights	06/12/22	06/12/22
	Inverleith	QUEENSFERRY TERRACE	Between Ravelston Dykes and Belford Avenue	Scottish Water - mains disconnection	Contraflow, parking suspended on both sides	07/12/22	11/12/22
	Inverleith	QUEENSFERRY ROAD	At Blackhall Dip	Scottish Water - manhole repairs	2-way temporary traffic lights	28/01/23	28/01/23
	Leith	<u>CONSTITUTION STREET</u>		<u>Trams to Newhaven construction</u>	1 - Road closed between Foot of the Walk and Coatfield Lane. 2 - Section between Queen Charlotte Street and Bernard Street reopened on Saturday 12/11/22. NB - new TRO now in operation: no right turns permitted from Constitution Street at Bernard Street	16/11/19	Ongoing
	Leith	<u>JANE STREET</u>	At no. 13/15 (Headland Archaeology)	Trams to Newhaven - utility diversions	Road closed, short diversion via the industrial estate	23/11/20	Ongoing
	Leith	TOWER STREET	At Shore	Trams to Newhaven construction	Temporary traffic lights	10/05/21	Until further notice
	Leith	OCEAN DRIVE	Between Ocean Terminal and Rennie's Isle	Trams to Newhaven construction	<u>Footway closed, pedestrian diversion via Rennie's Isle - Victoria Quay</u>	24/05/21	Ongoing
	Leith	<u>LINDSAY ROAD BRIDGE</u>	Pedestrian / cycle bridge between Nicholfield and Lindsay Road main carriageway	City of Edinburgh Council - public safety measure	Bridge closed, pedestrian and cycle diversion as signed. Hawthornvale Path beneath remains open	15/12/21	Until further notice
	Leith	<u>MELROSE DRIVE</u>	Between North Leith Sands and Ocean Drive roundabout	Trams to Newhaven construction	Road closed	12/02/22	Ongoing
 	Leith	OCEAN DRIVE	Between Rennie's Isle and Tower Place	Trams to Newhaven construction	Road closed, temporary traffic lights at Tower Place / Stevedore Place	21/02/22	Autumn 2022
	Leith	MARITIME STREET / LANE		Cityfibre - cable and ducting installation <i>Work paused until completion of nearby tramworks</i>	Roads closed in turn and as signed on street	26/09/22	16/10/22
	Leith	FOOT OF THE WALK AREA		Trams to Newhaven construction	Revised layout and changes to through-routes. Click cell for details on the project website	22/10/22	02/12/22
 	Leith	GREAT JUNCTION STREET	At Cables Wynd / Bonnington Road	Structural investigation work following a building fire on 15/11/22	3-way temporary traffic lights, Cables Wynd closed	15/11/22	TBC
	Leith	FOOT OF THE WALK AREA		Trams to Newhaven construction	Revised layout and changes to through-routes. Click cell for details on the project website	03/12/22	TBC
	Leith Walk	LEITH WALK	Between Pilrig Street and Crown Place	Trams to Newhaven construction	Road closed to northbound traffic, southbound reduced to 1 lane.	20/06/20	Ongoing

	Leith Walk	LONDON ROAD / EASTER ROAD JUNCTION		Trams to Newhaven - alterations to accommodate Leith Walk diverted traffic	Signal timings and lane markings altered. No right turn from Easter Road into eastbound London Road (East Norton Place)	20/06/20	Ongoing
	Leith Walk	<u>LEITH WALK</u>	At Stead's Place / Springfield Street	Trams to Newhaven construction	Alterations to access routes From 23/02/22 - Springfield Street closed, access via Stead's Place	26/01/21	Ongoing
	Leith Walk	LEITH WALK	West side cycleway between Annandale Street and Jane Street	<u>Trams to Newhaven - construction of permanent segregated cycleway</u>	Existing temporary cycleways closed, diversions as signed	24/05/21	Ongoing
	Leith Walk	<u>PILRIG STREET</u>	At Cambridge Avenue / Dryden Street	Trams to Newhaven - diversion route during closure of Leith Walk cycleway	Temporary controlled crossing point	24/05/21	Ongoing
	Leith Walk	ALBERT STREET	Between Leith Walk and Buchanan Street	<u>Scottish Water - sewer repairs (click cell for more information)</u>	Road closed	02/08/22	Summer 2023
	Leith Walk	BRUNSWICK STREET	At Leith Walk	<u>Interim safety measure (click cell for more information)</u>	Junction closed	24/08/22	Until further notice
	Leith Walk	BRUNSWICK ROAD		Trams to Newhaven construction	1-way order reversed (now east-to-west only). Access only from McDonald Road, no left or right turn in from Leith Walk	04/10/22	Ongoing
	Leith Walk	EASTER ROAD AREA		Hibs v Middlesbrough, kick-off 1pm	Roads closed before and after the match: Hawkhill Avenue / Close, St Clair Street, Albion Place / Road / Terrace / Gardens, Harrismith Place. Local parking restrictions as signed	26/11/22	26/11/22
	Leith Walk	EASTER ROAD AREA		Hibs Women v Hearts Women, kick-off 4.10pm	Roads closed before and after the match: Hawkhill Avenue / Close, St Clair Street, Albion Place / Road / Terrace / Gardens, Harrismith Place. Local parking restrictions as signed	27/11/22	27/11/22
	Leith Walk	<u>PILRIG STREET</u>	At Rosslyn Crescent	Scottish Water - manhole repairs	3-way temporary traffic lights	29/11/22	29/11/22
	Leith Walk	<u>SPRINGFIELD</u>		SGN - gas main connection	Road closed beyond no. 86	05/12/22	09/12/22
	Leith Walk	EASTER ROAD AREA		Hibs v FC Edinburgh, kick-off 7pm	Roads closed before and after the match: Hawkhill Avenue / Close, St Clair Street, Albion Place / Road / Terrace / Gardens, Harrismith Place. Local parking restrictions as signed	08/12/22	08/12/22
	Leith Walk	ANNANDALE STREET	At East London Street / Hopetoun Crescent	Openreach - access to carriageway manholes <i>Details TBC as at 23/11/22</i>	Off-peak 5-way temporary traffic lights, Annandale Street Lane closed	10/01/23	10/01/23
	Liberton / Gilmerton	IVANHOE CRESCENT	Between Glenvarloch Crescent and Rutherford Drive	<u>City of Edinburgh Council - to provide space for safe walking and cycling</u>	Motor vehicles prohibited: Monday - Thursday 8am - 10am and 2pm - 4pm Friday 8am - 10am and 11am - 1pm	28/11/20	Until further notice
	Liberton / Gilmerton	WOODSTOCK PLACE	Between Rutherford Drive and Ivanhoe Crescent	<u>City of Edinburgh Council - to provide space for safe walking and cycling</u>	Motor vehicles prohibited: Monday - Thursday 8am - 10am and 2pm - 4pm Friday 8am - 10am and 11am - 1pm	28/11/20	Until further notice




	Liberton / Gilmerton	GRACEMOUNT DRIVE and BALMWELL AVENUE	At St Catherines RC Primary School	City of Edinburgh Council - to provide space for safe walking and cycling	Motor vehicles prohibited: Monday - Thursday 8am - 10am and 2pm - 4pm Friday 8am - 10am and 11am - 1pm	17/02/21	Until further notice
	Liberton / Gilmerton	MOREDUN PARK STREET	Between Moredun Park Way and entrance to Craigour Park PS	City of Edinburgh Council - to provide space for safe walking and cycling	Motor vehicles prohibited: Monday - Thursday 8am - 10am and 2pm - 4pm Friday 8am - 10am and 11am - 1pm	17/02/21	Until further notice
	Liberton / Gilmerton	<u>MAYFIELD ROAD</u>	From Liberton Road for around 150m	Development site compound / loading area	Road closed to northbound traffic, diversion signed via Liberton Road - Esslemont Road	10/01/22	April 2023
	Liberton / Gilmerton	LIBERTON AREA		Scottish Water - mains investigation work <i>On hold until early 2023</i>	Rolling programme of road closures on; Little Road, Longformacus Road, Wolrige Road, Hawkhead Crescent, Orchardhead Road, Gordon Terrace, Kirkgate, Peveril Terrace, Cumnor Crescent, Tressilian Gardens, Marmion Crescent, Gracemount Square and Double Hedges Road. Other road occupations on Liberton Road / Brae / Gardens, Lasswade Road, Mount Vernon Road, Kirk Brae, Claverhouse Drive, Gilmerton Road and Glenallan Drive.	24/02/22	December-2022
	Liberton / Gilmerton	OLD DALKEITH ROAD	From BioQuarter to Shawfair	Scottish Power - cable and ducting installation <i>Delayed from August to allow completion of SGN work at Little France.</i>	Rolling programme with lane closures and temporary traffic lights. Site 3 from 23/11/22: 3-way temporary lights at Ferniehill Road	17/10/22	6 months
	Liberton / Gilmerton	<u>CRAIGOUR GREEN</u>	South west corner between Marytree House and Moredun House	Crane operations	Road closed and pedestrian diversions as signed	28/11/22	28/11/22
	Liberton / Gilmerton	<u>CRAIGOUR TERRACE</u>	Between Craigour Drive and Craigour Crescent	City of Edinburgh Council - carriageway patching	Road closed each week day (no weekend works)	30/11/22	06/12/22
	Liberton / Gilmerton	<u>RINGWOOD PLACE</u>		Scottish Water - ironwork repairs	Road closed at Glenvarloch Crescent. Glenvarloch Crescent south section closed between Ringwood Place and Nigel Loan	30/11/22	30/11/22
	Liberton / Gilmerton	WALTER SCOTT AVENUE	At Ravenswood Avenue	Scottish Water - ironwork repairs	3-way temporary traffic lights	30/11/22	30/11/22
	Midlothian	MILLERHILL ROAD	Between Hillcrest and Newton Village	Scottish Water - mains upgrade	Minor lane restrictions for the most part, temporary traffic lights from time to time. 01/11/22 - currently temporary traffic lights at Harelaw	31/05/22	09/12/22
	Midlothian	ESKBANK ROAD / HIGH STREET, DALKEITH		<u>Christmas event</u>	Rolling road closure between 4 and 4.30pm, from St David's Church to South Street	03/12/22	03/12/22
	Morningside	<u>BRAIDBURN TERRACE</u>		City of Edinburgh Council - Travelling Safely scheme	No motor vehicle entry from Braid Road	08/05/20	Until further notice
	Morningside	<u>BRUNSTFIELD AVENUE, MONTPELIER</u>		City of Edinburgh Council - to provide space for safe walking and cycling	Brunstfield Avenue closed at Bruntsfield Place; Montpelier closed at Montpelier Park. Except for cycles and residents' access	18/08/20	Until further notice
	Morningside	CANAAN LANE	North / South section between Newbattle Terrace and Royal Blind School	City of Edinburgh Council - Travelling Safely scheme	No motor vehicles	18/08/20	Until further notice
	Morningside	COMISTON ROAD	At Braid Crescent	City of Edinburgh Council - Travelling Safely scheme	No motor vehicle entry to Comiston Road from Braid Crescent	20/08/20	Until further notice

	Morningside	<u>WHITEHOUSE LOAN</u>	Between Bruntsfield Crescent and Warrender Park Road	<u>City of Edinburgh Council - Travelling Safely scheme</u>	Road closed except for residents' access, pedestrians and cycles	03/02/21	Until further notice
	Morningside	<u>WHITEHOUSE LOAN</u>	Between Strathearn Road and Hope Terrace	<u>City of Edinburgh Council - Travelling Safely scheme</u>	Road closed except for residents' access, pedestrians and cycles	03/02/21	Until further notice
	Morningside	BRAID ROAD	Between Braid Farm Road and Hermitage Drive	<u>City of Edinburgh Council - Travelling Safely scheme</u>	Road closed to northbound traffic with segregated cycle lanes. Work begins 21/11/22 to reopen the road to northbound traffic under terms of Travelling Safely ETRO.	12/04/21	Until further notice
	Morningside	BRAID AVENUE	At Cluny Drive	<u>City of Edinburgh Council - Travelling Safely scheme</u>	No through-traffic at Cluny Drive, left turns only from Braid Avenue, right turns only from Cluny Drive. Except cycles	12/04/21	Until further notice
	Morningside	CANAAN LANE	At Morningside Road	Building development	Road closed	06/12/21	February 2023
	Morningside	<u>NEWBATTLE TERRACE</u>	Between Morningside Road and Pitsligo Road	City of Edinburgh Council - footway and carriageway resurfacing, signalised junction at Pitsligo Road, new gullies and trees	Lane, footway and parking restrictions, temporary traffic lights and short-term road closures as required.	19/04/22	Late December
	Morningside	MERCHISTON / MYRESIDE AREA		Cityfibre - cable and ducting installation	Rolling programme with lane, footway and parking restrictions as signed, temporary traffic lights as required. Phased road closures of Myreside View, Merchiston Gardens and Mid Gillsland Road.	31/10/22	January 2023
	Morningside	MARCHMONT CRESCENT		<u>Scottish Water - improvements to waste water network</u>	Road closed	07/11/22	7 months
	Morningside	LEAMINGTON TERRACE	At Leamington Place	BT Morrison - clearing blocked cable ducts	2-way temporary traffic lights	22/11/22	26/11/22
	Morningside	MYRESIDE ROAD	Between Myreside pavilion and the rail bridge	SGN - gas leak repairs	Temporary traffic lights planned	22/11/22	TBC
	Morningside	BRUNTSFIELD PLACE	At Leamington Terrace	Scottish Power - road repairs	2-way temporary traffic lights, Leamington Terrace closed	03/12/22	04/12/22
	Morningside	CLUNY GARDENS	Between Braid Road and Hermitage Gardens	City of Edinburgh Council - resetting ironwork after micro-asphalt surface treatment	Road closed	06/12/22	06/12/22
	Pentland Hills	BABERTON MAINS WYND and BANK		<u>City of Edinburgh Council - to provide space for safe walking and cycling</u>	Motor vehicles prohibited: Monday - Thursday 8am - 10am and 2pm - 4pm Friday 8am - 10am and 11am - 1pm	11/05/21	Until further notice
	Pentland Hills	<u>CLOVENSTONE ROAD</u>	Between Clovenstone Gardens and Harvesters Way / Wester Hailes Park	New sewer connection <i>Road expected to reopen by 03/12/22</i>	Road closed <u>Click cell for details of bus diversions</u>	03/10/22	3 months
	Pentland Hills	LANARK ROAD WEST	Between Pentland View park and Hope Scott garage	Cityfibre - cable and ducting installation	Various lane closures	17/11/22	11/01/23

	Pentland Hills	RAVELRIG ROAD	At Lanark Road West	Scottish Water - repairs to burst main	Road closed	22/11/22	TBC
	Pentland Hills	A71	At Dalmahoy	Avenue North Ltd - water main connection <i>Details TBC as at 23/11/22</i>	Temporary traffic lights	28/11/22	02/12/22
	Pentland Hills	LANARK ROAD WEST	At George V Park	Telecoms company - phone mast maintenance	Off-peak temporary traffic lights	28/11/22	28/11/22
	Pentland Hills	RICCARTON MAINS ROAD	Between the roudabouts at Heriot Watt University and the park & ride	Telecoms company - phone cabinet maintenance	Temporary traffic lights	28/11/22	28/11/22
	Pentland Hills	BABERTON AVENUE	North of Juniper Park Road	Juniper Green Christmas event	Road closed 4pm - 6pm	04/12/22	04/12/22
	Pentland Hills	NORTH STREET, RATHO	At Main Street	Ratho Christmas event	Road closed 3.30pm - 6pm	04/12/22	04/12/22
 	Pentland Hills	CLOVENSTONE GARDENS	Between Clovenstone Road and eas side of Clovenstone House	Water main installation for development site. <i>Final details TBC as at 09/11/22</i>	Road closed at Clovenstone Road (with 2-way temporary traffic lights on Clovenstone Road) then temporary traffic lights moving eastwards along Clovenstone Gardens	23/01/23	April 2023
	Portobello/ Craigmillar	BAILEYFIELD CRESCENT	Between Sir Harry Lauder Road and Fishwives' Causeway	Advance Construction - sewer replacement and road realignment	Road closed	10/09/18	TBC
	Portobello/ Craigmillar	<u>STANLEY STREET / HOPE PARK</u>	Between Christian Grove and access to Network Rail yard	<u>City of Edinburgh Council - Travelling Safely scheme</u>	Road closed to through traffic except cycles.	29/05/20	Until further notice
	Portobello/ Craigmillar	MAGDALENE GARDENS; MAGDALENE DRIVE	At Brunstane primary school; Section leading to rear of Brunstane primary school.	<u>City of Edinburgh Council - to provide space for safe walking and cycling</u>	Road closed except for cycles	02/10/20	Until further notice
	Portobello/ Craigmillar	COLLIER PLACE	At Hay Gardens	<u>City of Edinburgh Council - to provide space for safe walking and cycling</u>	Motor vehicles prohibited: Monday - Thursday 8am - 10am and 2pm - 4pm Friday 8am - 10am and 11am - 1pm	11/05/21	Until further notice
	Portobello/ Craigmillar	MOFFAT WAY	At St Francis Way	<u>City of Edinburgh Council - to provide space for safe walking and cycling</u>	Motor vehicles prohibited: Monday - Thursday 8am - 10am and 2pm - 4pm Friday 8am - 10am and 11am - 1pm	11/05/21	Until further notice
	Portobello/ Craigmillar	BRUNSTANE ROAD	Between Milton Road East and Argyle Crescent / Dalkeith Street	City of Edinburgh Council - Low Traffic Neighbourhood trial Click cell for more details	Road closed to through traffic, except cycles	15/02/22	18 months
	Portobello/ Craigmillar	MOUNTCASTLE DRIVE NORTH		City of Edinburgh Council - carriageway resurfacing	Lane and parking restrictions as signed	01/08/22	02/12/22
	Portobello/ Craigmillar	PORTOBELLO HIGH STREET	At Sir Harry Lauder Road	New measures to improve safety	No left turn for HGVs from Portobello High Street into Sir Harry Lauder Road	23/08/22	Permanent road layout

	Portobello/ Craigmillar	<u>GREENDYKES ROAD</u>	Between Pringle Drive and Niddrie House Avenue	Construction of new lay-bys	Temporary traffic lights	21/11/22	11/12/22
	Portobello/ Craigmillar	PORTOBELLO HIGH STREET	At Adelphi Grove	Scottish Water - ironwork repairs	3-way temporary traffic lights 9.30am - 6pm approximately	06/12/22	06/12/22
	Sighthill/Gorgie	SIGHTHILL LOAN		<u>City of Edinburgh Council - to provide space for safe walking and cycling</u>	Road closed between Sighthill Avenue and Sighthill Gardens	18/08/20	Until further Notice
	Sighthill/Gorgie	<u>REDHALL GROVE</u>	Between Redhall Road and Redhall Drive	<u>City of Edinburgh Council - to provide space for safe walking and cycling</u>	Motor vehicles prohibited: Monday - Thursday 8am - 10am and 2pm - 4pm Friday 8am - 10am and 11am - 1pm	17/02/21	Until further notice
	Sighthill/Gorgie	BALGREEN ROAD	Between Gorgie Road and Stevenson Drive	Scottish Power - cable installation	Various lane closure / contraflow arrangements. West footway adjacent to Saughton Park closed as required	05/09/22	15 weeks
	Sighthill/Gorgie	BANKHEAD AVENUE	From the Council depot to the recycling centre / Edinburgh College access road	Scottish Power - cable installation	Rolling programme with temporary traffic lights, parking restrictions and bus stop closures as signed	26/09/22	December 2022
	Sighthill/Gorgie	GORGIE ROAD	Smithfield Street to McLeod Street	Cityfibre - cable and ducting installation <i>Work suspended 10/10/22</i>	Off-peak lane closures and stop / go boards, temporary bus stops as required Temporary traffic lights when working at Wheatfield Street (11-12 Oct), Newton Street (13-14 Oct) and McLeod Street (15-16 Oct)	10/10/22	16/10/22
	Sighthill/Gorgie	DALRY ROAD	At Murieston Crescent	Scottish Water - manhole repairs <i>Not carried out, new date TBA</i>	3-way temporary traffic lights 7pm - 7am	11/11/22	12/11/22
	Sighthill/Gorgie	GORGIE ROAD	Between Coxfield and Alexander Drive	Scottish Power - new supply	Temporary traffic lights	16/11/22	29/11/22
	Sighthill/Gorgie	LONGSTONE ROAD	At Kingsknowe Road North	Openreach - urgent cable repairs	Temporary traffic lights <i>Removed 11.30am 24/11/22. Works not complete, update when available</i>	24/11/22	TBC
	Sighthill/Gorgie	BALGREEN ROAD	At the left turn in from Gorgie Road	Locketel / Cityfibre - making good temporary (failing) reinstatements	Northbound lane closure	28/11/22	28/11/22
	Sighthill/Gorgie	BANKHEAD CROSSWAY SOUTH	Between Bankhead Avenue and Bankhead Place	Drainage connection at development site	Road closed	28/11/22	02/12/22
	Sighthill/Gorgie	LONGSTONE ROAD	At Parkhead Loan	Scottish Water - manhole repairs <i>TBC as at 16/11/22</i>	2-way temporary traffic lights, Parkhead Loan closed	09/12/22	09/12/22
	Sighthill/Gorgie	<u>HERMISTON GAIT</u>	Alongside Edinburgh Park tram / train stops	Scottish Water - manhole repairs	2-way temporary traffic lights, temporary bus stops as signed	11/12/22	11/12/22
	Sighthill/Gorgie	GORGIE AREA		Hearts v Kilmarnock, kick-off 3pm	McLeod Street closed before and after the match. Gorgie area parking restrictions as signed	17/12/22	17/12/22

	Sighthill/Gorgie	GORGIE AREA		Hearts v St Mirren, kick-off 7.45pm	McLeod Street closed before and after the match. Gorgie area parking restrictions as signed	21/12/22	21/12/22
	Sighthill/Gorgie	<u>GORGIE ROAD</u>	At Ardmillan Terrace / Dalry Road	Scottish Water - manhole repairs	4-way temporary traffic lights	22/01/23	22/01/23
	Southside / Newington	SCIENNES ROAD	At Sciennes primary school	<u>City of Edinburgh Council - to provide space for safe walking and cycling</u>	Road closed (in addition to ongoing School Streets measures)	15/09/20	Until further notice
	Southside / Newington	CLEARBURN ROAD	Between Prestonfield Avenue and Prestonfield Road	<u>City of Edinburgh Council - to provide space for safe walking and cycling</u>	Motor vehicles prohibited: Monday - Thursday 8am - 10am and 2pm - 4pm Friday 8am - 10am and 11am - 1pm	17/02/21	Until further notice
	Southside / Newington	<u>PRESTONFIELD ROAD</u>	Junction with Clearburn Road	<u>City of Edinburgh Council - to provide space for safe walking and cycling</u>	Road closed except for residents' access, pedestrians and cycles	17/02/21	Until further notice
	Southside / Newington	<u>SOUTH COLLEGE STREET</u>		Building refurbishment	Footpath between South College Street and Potterrow closed (adjacent to 16-18 Potterrow). Pedestrian diversion signed via Potterrow underpass to signalised crossing at Marshall Street	30/05/22	May 2023
	Southside / Newington	<u>CLINTON ROAD</u>	At Whitehouse Loan	Traffic management associated with public realm works on Newbattle Terrace	No entry to Clinton Road from Whitehouse Loan	06/06/22	Ongoing
	Southside / Newington	<u>BLACKFORD AVENUE</u>	At Blackford Bank	Clancy Docwra - pipe renewal for Scottish Water <i>Postponed 04/11/22, replanned to start 12/12/22</i>	3-way temporary traffic lights	08/11/22	16/11/22
	Southside / Newington	<u>RILLBANK CRESCENT AREA</u>		Scottish Power - installation of new supply	Rillbank Crescent closed between Sylvan Place and Rillbank Terrace; Rillbank Terrace and Sylvan Place closed at Rillbank Crescent; Fingal Place closed at Sylvan Place	14/11/22	18/12/22
	Southside / Newington	GRANGE CRESCENT		City of Edinburgh Council - carriageway patching	Lane and parking restrictions as signed. TTRO in place for road closure if necessary (no work on 26 or 27/11/22)	24/11/22	30/11/22
	Southside / Newington	<u>MARCHHALL CRESCENT</u>	Between Marchhall Road and Marchhall Place	Scottish Water - pipe renewal	Road closed. One-way order on Marchhall Place suspended	28/11/22	09/12/22
	Southside / Newington	BLACKFORD AVENUE	Between Eva Place and Mortonhall Road	City of Edinburgh Council - resetting ironwork after micro-asphalt surface treatment	Lane closures and stop / go boards	06/12/22	06/12/22
	Southside / Newington	<u>POTTERROW</u>	At Marshall Street / Nicolson Square	BT - clearing blocked cable ducts	Off-peak 4-way temporary traffic lights	31/01/23	01/02/23
	Trunk road network	A1 (S)	At Abbotsview	BEAR Scotland - carriageway resurfacing	Road closed to southbound traffic 7.30pm - 6am, traffic diverted off at Dolphingstone, A199 through Tranent, rejoining at Gladsmuir (no closure on night of 26/11/22)	23/11/22	28/11/22
	Trunk road network	A1 (S)	At Dolphingstone	BEAR Scotland - carriageway resurfacing	Road closed to southbound traffic 7.30pm - 6am, traffic diverted via Abbotsview off- and on-slips	28/11/22	09/12/22

	Trunk road network	A1 (N)	At Abbotsview	BEAR Scotland - carriageway resurfacing	Road closed to northbound traffic 7.30pm - 6am, traffic diverted via Abbotsview off- and on-slips	29/11/22	02/12/22
	Trunk road network	A1	At Bankton junction	BEAR SCOTLAND - street lighting renewal	Series of overnight slip road closures, click cell for full details	03/12/22	20/12/22
	Trunk road network	M9	At J1	BEAR Scotland - trial holes	Southbound on-slip closed 8pm - 6am. Diversion via A8 - A720 - M8	05/12/22	06/12/22