

Roadworks & events report

Effective from 14 October 2022

Links to further information

[Traffic Scotland - information on trunk roads including Edinburgh City Bypass](#)

[SE Scotland trunk roads maintained by BEAR](#)

[Transport for Edinburgh - Lothian Buses and Edinburgh Trams](#)

[Scottish Roadworks Register](#)


[Follow Edintravel on Twitter for regular updates](#)

Key

New or updated information in this version

Spaces for People measures

Underlined entries contain links to maps or further information

 temporary traffic lights in use










 diversion in operation

Entries are arranged by Ward and then by start date.









[See details of Ward boundaries](#)

Use CTRL+F to search within this document

	Ward	Street	Location	Contractor / works description	Measures in place	Start	Finish
	Almond	MAYBURY ROAD	Between East Craigs and Barnton	CALA / Barratt Homes development	Various lane closures / contraflow arrangements. Speed limit reduced to 30mph along whole length between Barnton and Maybury junctions. New signalised junctions in operation at site access roads.	08/01/20	Ongoing
	Almond	SILVERKNOWES ROAD	Between Silverknowes Parkway and Marine Drive	City of Edinburgh Council - to provide space for safe walking and cycling	Road closed to all vehicles except cycles Reopened for *buses* 14/03/21	30/04/20	Until further notice
	Almond	CAMMO WALK		City of Edinburgh Council - to provide space for safe walking and cycling	Road closed except for residents' access, pedestrians and cycles	08/05/20	Until further notice
	Almond	MAYBURY ROAD	Between Craigs Road and roundabout at Maybury Drive	City of Edinburgh Council - to provide space for safe walking and cycling	Temporary pedestrian crossing in operation	30/06/20	Until further notice
	Almond	PENNYWELL ROAD		City of Edinburgh Council - to provide space for safe walking and cycling	Segregated cycle lanes	14/09/20	Until further notice
	Almond	TURNHOUSE ROAD		Works associated with West Craigs development	Lane closures / temporary traffic lights as required	14/10/20	Ongoing
	Almond	SOUTH BARNTON AVENUE		City of Edinburgh Council - to provide space for safe walking and cycling	Road closed	10/12/20	Until further notice
	Almond	HIGH STREET / NEWHALLS ROAD, QUEENSFERRY		City of Edinburgh Council - Spaces for People measures	Installation of one-way system (eastbound traffic only between The Loan and Hawes car park).	08/03/21	Until further notice
	Almond	SILVERKNOWES ROAD SOUTH	Between Main Street and Vivian Terrace	City of Edinburgh Council - to provide space for safe walking and cycling	Motor vehicles prohibited	11/05/21	Until further notice
 	Almond	B800	Between M90 bridge north of Kirkliston and Dundas Home Farm	City of Edinburgh Council - carriageway resurfacing	Temporary traffic lights Milton Farm Road closed 17-21/10/22	12/09/22	09/11/22
	Almond	BO'NESS ROAD	Between Springfield Crescent and Springfield View	Advance Construction - traffic calming measures and drainage installation	Temporary traffic lights	22/09/22	October / November 2022
	Almond	WHITEHOUSE ROAD	Just south of Barnton Avenue West	Advance Construction	Temporary traffic lights	10/10/22	19/11/22
	Almond	BO'NESS ROAD	At Echline primary school	City of Edinburgh Council - installation of puffin crossing	Temporary traffic lights (school access via Echline Avenue while works are in progress)	17/10/22	3 weeks estimated
	Almond	MAIN STREET, KIRKLISTON		Scottish Water - manhole repairs <i>Rescheduled from 21/08/22</i>	Parking suspended on both sides between Fico's and Bewitched	23/10/22	23/10/22

	Almond	GOGAR STATION ROAD	At RBS goods entrance	Openreach - cable renewal	3-way temporary traffic lights	02/11/22	03/11/22
	Almond	HALLYARDS ROAD	At A8	Agriscot trade show at Royal Highland Centre	Road closed 8pm Tuesday - 6am Thursday (except for local / resident access)	15/11/22	18/11/22
	Almond	INGLISTON AREA		Colours music event at Royal Highland Centre	Hallyards Road closed at A8, 8pm Friday - 6am Sunday; Ingliston Road closed southbound fully / northbound to Fairview Road and Fairview Road closed eastbound, 7pm Saturday - 2am Sunday	02/12/22	04/12/22
	City Centre	CALTON ROAD	Between Waverley station access and New Street	Unsafe rock face, restrictions in place to provide safety zone	Temporary traffic lights.	01/12/18	Ongoing
	City Centre	NORTH BRIDGE		<u>City of Edinburgh Council / Balfour Beatty - bridge refurbishment</u>	Varying restrictions as required	15/02/20	2024
	City Centre	PRINCES STREET	Between South St David Street and East End junction	<u>City of Edinburgh Council - to provide space for safe walking and cycling</u>	Buses, taxis and cycles only 7.30am - 6.30pm each day	18/06/20	Until further notice
	City Centre	WAVERLEY BRIDGE		<u>City of Edinburgh Council - to provide space for safe walking and cycling</u>	Road closed at Princes Street (except for cycles). Taxi and loading access via Market Street	18/06/20	Until further notice
	City Centre	<u>FORREST ROAD</u>		<u>City of Edinburgh Council - to provide space for safe walking and cycling</u>	Segregated cycle lanes	22/06/20	Until further notice
	City Centre	COCKBURN STREET		<u>City of Edinburgh Council - to provide space for safe walking and cycling</u>	Road closed except for cycles and blue badge holders. Loading permitted 6.30am - 10.30am each day.	10/07/20	Until further notice
	City Centre	VICTORIA STREET		<u>City of Edinburgh Council - to provide space for safe walking and cycling</u>	Road closed except for cycles and blue badge holders. Loading permitted 6.30am - 10.30am each day. <i>From 11/12/20 - 24hr delivery and blue badge access via George IV Bridge, road remains closed at Grassmarket</i>	10/07/20	Until further notice
	City Centre	<u>COWGATE</u>	At Candlemaker Row	Redevelopment of India Buildings	Road closed to westbound traffic.	24/08/20	Ongoing
	City Centre	<u>MORRISON LINK</u>	Between Morrison Street and Morrison Crescent	The Haymarket development - sewer diversion work	One lane open in each direction (northbound restriction extending into Morrison Street towards Haymarket). Section of west footway closed with pedestrian diversion as signed	29/03/21	Ongoing
	City Centre	<u>ELM ROW</u>	Cobbled section between Montgomery Street and London Road	<u>Trams to Newhaven - public realm works</u>	Road closed	28/06/21	Ongoing
 	City Centre	LEITH WALK / PICARDY AREA	Between York Place and London Road	<u>Trams to Newhaven construction - click cell to visit website</u>	Varying traffic management arrangements over the period	11/10/21	November 2022
	City Centre	NORTH BRIDGE		City of Edinburgh Council / Balfour Beatty - bridge refurbishment phase 2. <u>Click cell for more details</u>	Road closed to northbound traffic, southbound reduced to 1 lane. West footway closed, pedestrian access via east footway	14/11/21	Spring 2023

	City Centre	GEORGE IV BRIDGE	At Chambers Street	To assist with North Bridge diverted traffic	Temporary traffic lights	14/11/21	Spring 2023
	City Centre	GEORGE STREET	St Andrew Square to Hanover Street	To assist with north / south traffic flow at George Street / Hanover Street junction during northbound closure of North Bridge	Road closed to through traffic	14/11/21	Spring 2023
	City Centre	<u>NORTH GRAY'S CLOSE and CHALMERS CLOSE</u>		Structural repairs	North Gray's Close closed at Jeffrey Street; Chalmers Close restricted	03/01/22	Mid-2023
 	City Centre	<u>CALTON ROAD</u>	At New Street	<u>Network Rail - bridge repairs and maintenance</u>	Phase 1 - 3-way temporary traffic lights (incorporating existing restrictions in place for rock face protection); Phase 2 (26/04/22) - 2-way temporary traffic lights, New Street closed	17/01/22	August 2022 23/09/22 By 28/10/22
	City Centre	LEITH WALK	Between Picardy Place and London Road (worksites at Antigua Street)	<u>Trams to Newhaven construction</u>	Lane alterations at Antigua Street. No right turn from London Road into northbound Leith Walk, diversion via Picardy Place and return	18/04/22	Ongoing
	City Centre	PICARDY AREA		Trams to Newhaven - alterations to traffic management and site layout	Changes to lane layout at Baxter's Place . Click cell for full details on Trams to Newhaven website.	29/05/22	Autumn 2022
	City Centre	MANOR PLACE	Between Chester Street and Melville Street	Balfour Beatty for City of Edinburgh Council - CCWEL construction	Road closed	12/07/22	Ongoing
	City Centre	MELVILLE STREET		<u>Balfour Beatty for City of Edinburgh Council - CCWEL construction</u>	Lane and parking restrictions as is gned	15/08/22	Summer 2023
	City Centre	PICARDY AREA		Trams to Newhaven construction	Picardy Place turn-back reintroduced over weekend of 20/21 August - click cell for more details on Trams to Newhaven website	20/08/22	Ongoing
	City Centre	LEITH WALK	Baxter's Place / Greenside Place	Trams to Newhaven construction	Alterations to worksite and traffic layout. Greenside Lane closed	22/08/22	TBC
	City Centre	SEMPLE STREET	At Morrison Street	Building maintenance <i>Postponed</i>	Lanes 2 and 3 (of 3) closed on Semple Street, eastbound lane closure on Morrison Street. No right turn from Semple Street into Morrison Street. 7pm - 11pm	05/09/22	05/09/22
	City Centre	QUEEN STREET / YORK PLACE	North St Andrew Street to North St David Street	Balfour Beatty for City of Edinburgh Council - CCWEL construction	Lane closures from North St Andrew Street extending west to North St David Street and south to St Andrew Square north side	05/09/22	December 2022
 	City Centre	QUEENSFERRY STREET		City of Edinburgh Council - carriageway resurfacing	From 13/10/22 for around 5 days - road closed Melville Street to Drumsheugh Gardens, no right turn into Drumsheugh Gardens and no right turn out of Randolph Crescent	15/09/22	8-10 weeks
 	City Centre	NORTH ST DAVID STREET		Balfour Beatty for City of Edinburgh Council - CCWEL construction	Temporary traffic lights and 1 lane open each way on the northbound carriageway	22/09/22	December 2022
	City Centre	QUEEN STREET	Between North Charlotte Street and North Castle Street	SGN - gas main alterations	Eastbound lane closure	27/09/22	10 days estimated

	City Centre	GROSVENOR STREET		City of Edinburgh Council - new cycle safety measures at tram line	No motor vehicle entry to Grosvenor Street from Haymarket junction. Citybound lane closure on Dalry Road at Haymarket junction	30/09/22	Ongoing
	City Centre	LEITH WALK	Picardy Place turn-back to Annandale Street	Trams to Newhaven - final carriageway surfacing and lining	Road closed to northbound traffic. Union Street and Gayfield Square (entrance and exit at Leith Walk) closed. Left turn into and out of Dalmeny Street open. Brunswick Road one-way system REVERSED to allow eastbound traffic only	02/10/22	2-3 weeks
	City Centre	CANDLEMAKER ROW		Scottish Power - cable upgrade	2-way temporary traffic lights	03/10/22	14/10/22
	City Centre	LEITH STREET		Laing O'Rourke - snagging works on pedestrian crossing point at John Lewis	Northbound lane closure. Lane 2 closed on 03/10/22 only for temporary repair; Permanent repairs: lane 2 closed 10-14/01/22 then lane 1 closed 17-21/10/22	03/10/22	21/10/22
	City Centre	HOPE STREET LANE		Building maintenance <i>Work postponed</i>	Road closed	10/10/22	10/10/22
	City Centre	DUNDAS STREET	At Fettes Row	Openreach - access to underground chambers <i>Postponed until 07/11/22</i>	4-way temporary traffic lights 9pm - 6am for 3 nights	11/10/22	14/10/22
 	City Centre	PRINCES STREET	At West End	City of Edinburgh Council - installation of cycle safety measures at tram line	3-way temporary traffic lights at Princes Street / South Charlotte Street / Lothian Road junction. Shandwick Place and Queensferry Street closed at Princes Street. 11.30pm - 4.30am each night	13/10/22	3 weeks estimated
	City Centre	GEORGE STREET	Castle Street to Frederick Street	Scottish Power - mains installation	Eastbound inside lane closed and parking suspended on north side	15/10/22	5 days estimated
	City Centre	QUEEN STREET		Commsworld - cable connections	Minor lane and footway restrictions affecting western end of Queen Street / St Colme Street and North Charlotte Street	15/10/22	23/10/22
	City Centre	ROSE STREET	From Castle Street westwards to eastern end of Rose Street North / South Lane	Scottish Water - permanent reinstatement following sewer repairs	Road closed	17/10/22	21/10/22
	City Centre	WEST COATES	At Donaldson's site access road	To accommodate surfacing of The Crescent	Citybound inside lane closed	18/10/22	19/10/22
	City Centre	CENTRAL EDINBURGH to MURRAYFIELD	Lawnmarket - Mound - Market Street - Canongate - Queen's Drive - Canongate - Blackfriars Street - Grassmarket - Bread Street - Lothian Road - West Approach Road - Roseburn Street	Men's and Women's 10k runs (9.30am and 11am)	Route and some adjoining roads closed, click cell for full details	23/10/22	23/10/22
	City Centre	LONDON ROAD	At Leith Walk	Trams to Newhaven - final carriageway surfacing and lining	Road closed.	24/10/22	2-3 weeks
	City Centre	ROYAL MILE		March	Brief rolling road closure, as required between 11am and 2.30pm. Parliament Square - High Street - Canongate - Horse Wynd - Queen's Drive	29/10/22	29/10/22
	City Centre	CALTON ROAD	Between Old Tolbooth Wynd and Waverley Station access	Network Rail - bridge and retaining wall inspection	Road closed 10pm - 6am	30/10/22	31/10/22

	City Centre	WEST MAITLAND STREET	Manor Place to Haymarket junction	Siemens for Edinburgh Trams - network maintenance	Road closed westbound 11.30pm - 5am	27/11/22	28/11/22
	City Centre	WEST END JUNCTION		Siemens for Edinburgh Trams - network maintenance	Junction closed except for southbound access from South Charlotte Street to Lothian Road, 11.30pm - 5am	28/11/22	29/11/22
	City Centre	PRINCES STREET	South Charlotte Street to Castle Street	Siemens for Edinburgh Trams - network maintenance	Road closed eastbound 11.30pm - 5am	29/11/22	30/11/22
	City Centre	COWGATE	At Candlemaker Row	Openreach - access to carriageway manholes	Road closed for 1 night	08/01/23	09/01/23
	City Centre	BELL'S BRAE	At Queensferry Street	Scottish Water - mains disconnection	Road closed	09/01/23	Up to 2 weeks
	City Centre	MANOR PLACE	At Atholl Place	Scottish Water - mains disconnection	Road closed to northbound traffic	09/01/23	Up to 2 weeks
	City Centre	ABBEYMOUNT	At Regent Road	Cockburn Water & Drainage Services - utility connections to development site	Road closed to southbound traffic	15/01/23	27/01/23
	City Centre	ROSE STREET	Section between Castle Street and South Charlotte Street, between junctions with Rose Street North / South Lane	Scottish Water - sewer repairs	Road closed	16/01/23	26/01/23
	Colinton / Fairmilehead	<u>BONALY BRAE</u>	At Bonaly Grove	<u>City of Edinburgh Council - to provide space for safe walking and cycling</u>	Road closed except for residents' access, pedestrians and cycles	17/02/21	Until further notice
	Colinton / Fairmilehead	<u>BUCKSTONE CIRCLE / BUCKSONE LOAN EAST</u>	Between High Buckstone and Buckstone Close	<u>City of Edinburgh Council - to provide space for safe walking and cycling</u>	Motor vehicles prohibited: Monday - Thursday 8am - 10am and 2pm - 4pm Friday 8am - 10am and 11am - 1pm	22/02/21	Until further notice
	Colinton / Fairmilehead	OXGANGS GREEN	At school entrance	<u>City of Edinburgh Council - to provide space for safe walking and cycling</u>	Motor vehicles prohibited: Monday - Thursday 8am - 10am and 2pm - 4pm Friday 8am - 10am and 11am - 1pm	11/05/21	Until further notice
	Colinton / Fairmilehead	<u>BRIDGE ROAD, COLINTON</u>	At Spylaw Street	Scottish Water - manhole repairs <i>Postponed</i>	3-way temporary traffic lights	12/09/22	12/09/22
	Colinton / Fairmilehead	OXGANGS ROAD NORTH	At Oxfangs Avenue	Scottish Power - cable fault	Temporary traffic lights proposed	04/10/22	TBC
	Colinton / Fairmilehead	GILLESPIE CROSSROADS		Telecoms company - pole replacement <i>TBC as at 30/09/22, postponed 06/10/22</i>	4-way temporary traffic lights 7.30am - 6.30pm	10/10/22	10/10/22
	Colinton / Fairmilehead	WOODHALL ROAD	Between Dreghorn Loan and Campbell Park Drive.	City of Edinburgh Council - micro-asphalt road surface treatment	Lane and parking restrictions, stop / go boards	17/10/22	Up to 3 days











	Colinton / Fairmilehead	<u>BRIDGE ROAD, COLINTON</u>	At Spylaw Street	Virgin Media - apparatus repairs	3-way temporary traffic lights	30/10/22	30/10/22
	Colinton / Fairmilehead	BUCKSTONE AVENUE	At Buckstone Road	Scottish Water - manhole repairs	Road closed	24/11/22	28/11/22
	Corstorphine / Murrayfield	ST JOHN'S ROAD	At pedestrian crossing east of Templeland Road	<u>City of Edinburgh Council - to provide space for safe walking and cycling</u>	Footway widening to provide additional space for pedestrians. Other Spaces for People measures removed during w/c 18/10/21	22/07/20	Until further notice
	Corstorphine / Murrayfield	<u>MANSE STREET and FEATHERHALL ROAD</u>		<u>City of Edinburgh Council - to provide space for safe walking and cycling</u>	Manse Street closed at Manse Road; Featherhall Road closed at Featherhall Terrace	18/08/20	Until further notice
	Corstorphine / Murrayfield	LAMPACRE ROAD		<u>City of Edinburgh Council - to provide space for safe walking and cycling</u>	Road closed between Tyler's Acre Road and Tyler's Acre Gardens (and Tyler's Acre Avenue closed at Lampacre Road. Except for residents' access, pedestrians and cycles	28/11/20	Until further notice
	Corstorphine / Murrayfield	<u>CRARAE AVENUE</u>		<u>City of Edinburgh Council - to provide space for safe walking and cycling</u>	Motor vehicles prohibited: Monday - Thursday 8am - 10am and 2pm - 4pm Friday 8am - 10am and 11am - 1pm	22/02/21	Until further notice
	Corstorphine / Murrayfield	<u>CORSTORPHINE HIGH STREET</u>		<u>City of Edinburgh Council - to provide space for safe walking and cycling</u>	Priority boards in operation between Kirk Loan and Ladywell Avenue	01/03/21	Until further notice
	Corstorphine / Murrayfield	<u>MEADOW PLACE ROAD / BROOMHOUSE ROAD</u>	Between A8 and south side of Broomhouse roundabout, plus Ladywell Road	City of Edinburgh Council - Spaces for People measures	Re-designating key parts of the road to help pedestrians to physically distance.	08/03/21	Until further notice
	Corstorphine / Murrayfield	BROOMHALL DRIVE	Between Wester Broom Place and South Gyle Road	<u>City of Edinburgh Council - to provide space for safe walking and cycling</u>	Motor vehicles prohibited: Monday - Thursday 8am - 10am and 2pm - 4pm Friday 8am - 10am and 11am - 1pm	11/05/21	Until further notice
	Corstorphine / Murrayfield	WESTER BROOM PLACE	Between South Gyle Road and Broomhall Drive	<u>City of Edinburgh Council - to provide space for safe walking and cycling</u>	Motor vehicles prohibited: Monday - Thursday 8am - 10am and 2pm - 4pm Friday 8am - 10am and 11am - 1pm	11/05/21	Until further notice
	Corstorphine / Murrayfield	<u>RAVELSTON / MURRAYFIELD / CRAIGLEITH AREAS</u>	Residential streets bounded by Corstorphine Road, Murrayfield Road, Queensferry Road and Queensferry Terrace	Cityfibre - cable and ducting installation	Lane closures, parking restrictions, temporary traffic lights and road closures as required. <u>Click cell to view details on the traffic order.</u>	14/02/22	December 2022
	Corstorphine / Murrayfield	ROSEBURN GARDENS	At Roseburn Terrace	Balfour Beatty for City of Edinburgh Council - CCWEL construction	Motor vehicle access from westbound Roseburn Terrace now open. No exit onto Roseburn Terrace. All routes in and out are open for pedestrians and cyclists	27/06/22	Ongoing
	Corstorphine / Murrayfield	<u>MURRAYFIELD ROAD</u>	Working southwards from Ravelston Dykes junction	Cityfibre - cable and ducting installation	Currently 3-way temporary traffic lights at Kinellan Road junction	05/09/22	TBC
 	Corstorphine / Murrayfield	ROSEBURN TERRACE AREA		Balfour Beatty for City of Edinburgh Council - CCWEL construction (phase 3 of 8) <u>Click cell for more details</u>	Principal worksite now on Roseburn Terrace north side between Roseburn Street and Wester Coates Road. Lane closures / contraflow, no right turn into Roseburn Street	05/09/22	Early December
	Corstorphine / Murrayfield	CORSTORPHINE HIGH STREET	Between Ladywell Avenue and Kirk Loan	Cityfibre - cable and ducting installation	Temporary traffic lights	05/10/22	Finish date not provided



	Corstorphine / Murrayfield	CORSTORPHINE ROAD	Western Corner to Murrayfield Road	Cityfibre - cable and ducting installation	Citybound bus lane closed	10/10/22	TBC
 	Corstorphine / Murrayfield	SAUGHTON ROAD NORTH	At Carrick Knowe Road / Broomfield Crescent	Scottish Power - cable fault	2-way temporary traffic lights, Carrick Knowe Road and Broomfield Crescent closed	10/10/22	TBC 14/10/22
	Corstorphine / Murrayfield	ROSEBURN AVENUE		Scottish Power - cable jointing	Road closed and Roseburn Drive closed at Roseburn Avenue	17/10/22	21/10/22
	Corstorphine / Murrayfield	SAUGHTONHALL DRIVE	Between Balgreen Road and Saughtonhall Crescent	City of Edinburgh Council - micro-asphalt road surface treatment	Road closed during off-peak hours Click cell for details of bus diversion (service 38)	17/10/22	18/10/22
	Corstorphine / Murrayfield	QUEENSFERRY TERRACE		City of Edinburgh Council - micro-asphalt road surface treatment <i>Postponed until early 2023</i>	Road closed	19/10/22	19/10/22
	Corstorphine / Murrayfield	MURRAYFIELD and SURROUNDING AREA		<u>Autumn Nations test series</u> Match day 1 - Scotland v Australia, 5.30pm	Traffic management details TBC but expect road closures of A8 corridor, West Approach Road and routes around BT Murrayfield on match days (29 October, 5, 13 and 19 November)	29/10/22	19/11/22
	Corstorphine / Murrayfield	DRUM BRAE ROUNDABOUT		Signage installation at Lidl	4-way temporary traffic lights 7pm - 7am	30/10/22	31/10/22
	Craightonny/ Duddingston	PAISLEY DRIVE	Between Paisley Avenue and Meadowfield Road	<u>City of Edinburgh Council - to provide space for safe walking and cycling</u>	Motor vehicles prohibited: Monday - Thursday 8am - 10am and 2pm - 4pm Friday 8am - 10am and 11am - 1pm	02/10/20	Until further notice
	Craightonny/ Duddingston	A1 CORRIDOR	London Road / Willowbrae Road / Milton Road West between Leith Walk and Mountcastle Drive North	City of Edinburgh Council - Spaces for People measures	Re-designating key parts of the road to help pedestrians to physically distance.	30/11/20	Until further notice
	Craightonny/ Duddingston	LOGANLEA DRIVE	Between Craightonny Road and east leg of Loganlea Avenue	<u>City of Edinburgh Council - to provide space for safe walking and cycling</u>	One-way order in place - no exit to Craightonny Road	17/12/20	Until further notice
	Craightonny/ Duddingston	<u>STANLEY PLACE / TAYLOR PLACE</u>		Building development	Roads closed to through traffic between Sunnybank Terrace and Comely Green Crescent (except for residents' access)	22/02/21	Until further notice
	Craightonny/ Duddingston	<u>MONTROSE TERRACE</u>		To accommodate construction work adjacent to West Norton Place	Eastbound lane closure for temporary walkway	21/02/22	August 2023
 	Craightonny/ Duddingston	CRAIGHTONNY AREA	Craightonny Avenue, Craightonny Road, residential streets north of Portobello Road	Cityfibre - cable and ducting installation	Lane, footway and parking restrictions as signed. Temporary traffic lights and road closures as and when required	24/06/22	October 2022
	Craightonny/ Duddingston	PORTOBELLO ROAD (PIERSFIELD TERRACE)	Between Northfield Broadway and Craightonny Avenue	Cityfibre - cable and ducting installation	Temporary traffic lights	06/10/22	TBC
	Craightonny/ Duddingston	HAWKHILL AVENUE	Between Lochend Road and Lochend Butterfly Way	City of Edinburgh Council - micro-asphalt road surface treatment	Off-peak lane and parking restrictions	19/10/22	19/10/22

	Drum Brae / Gyle	<u>DRUM BRAE NORTH</u>	Between Queensferry Road and Drum Brae Terrace	City of Edinburgh Council - Spaces for People measures	Re-designating key parts of the road to help pedestrians to physically distance.	22/02/21	Until further notice
	Drum Brae / Gyle	CRAIGMOUNT AREA	Craigmount Avenue North / Way / Loan / Grove North / Place / Crescent / View / Terrace	Cityfibre - cable and ducting installation	Lane, footway and parking restrictions as signed, some road closures as required	29/08/22	End of 2022
 	Drum Brae / Gyle	DRUM BRAE SOUTH	Whole length between Duart Crescent and Glasgow Road	Cityfibre - cable and ducting installation	Rolling programme with lane and footway restrictions, temporary traffic lights and side road closures as required. Starting at Drum Brae Avenue and working southwards.	30/08/22	November 2022
	Drum Brae / Gyle	RANNOCH ROAD		City of Edinburgh Council - carriageway resurfacing <i>Postponed until 28/11/22 but remains TBC</i>	Road closed between Drum Brae Drive and Alan Breck Gardens, Rannoch Terrace and Ransome Gardens closed as required	20/09/22	5-6 weeks
	Drum Brae / Gyle	CRAIGS ROAD	100m west of Maybury Road	Scottish Power - cable disconnections <i>Postponed until 04/11/22</i>	Temporary traffic lights	03/10/22	14/10/22
	Drum Brae / Gyle	RANNOCH TERRACE	Between Drum Brae Drive and Clermiston Inn	Scottish Water - mains disconnection	Temporary traffic lights	26/10/22	02/11/22
	East Lothian	A1	Between Old Craighall and East Lothian boundary	East Lothian Council - Craighall junction works	Lane closures, 40mph speed restriction	19/01/22	March 2023
	East Lothian	A1	Old Craighall to Newcraighall	East Lothian Council - Craighall junction works	Road closed to northbound traffic 8pm - 6am for 5 nights	10/10/22	15/10/22
	East Lothian	<u>B6415</u>	At Monktonhall Bridge	<u>East Lothian Council - drainage repairs</u>	Road closed between Ferguson Drive and Persimmon Homes site entrance at Craighall Drive	17/10/22	21/10/22
	Forth	FERRY ROAD	Between Crewe Toll Roundabout and Inverleith Row	<u>City of Edinburgh Council - to provide space for safe walking and cycling</u>	Segregated cycle lanes	03/08/20	17/08/20
	Forth	CRAIGHALL TERRACE	At Craighall Road	<u>City of Edinburgh Council - to provide space for safe walking and cycling</u>	Motor vehicles prohibited: Monday - Thursday 8am - 10am and 2pm - 4pm Friday 8am - 10am and 11am - 1pm	17/02/21	Until further notice
	Forth	WEST PILTON CRESCENT	Between Pennywell Road and West Pilton Bank	<u>City of Edinburgh Council - to provide space for safe walking and cycling</u>	Motor vehicles prohibited: Monday - Thursday 8am - 10am and 2pm - 4pm Friday 8am - 10am and 11am - 1pm	22/02/21	Until further notice
	Forth	MARINE DRIVE	Between Muirhouse Parkway and West Shore Road	<u>City of Edinburgh Council - to provide space for safe walking and cycling</u>	Parking suspended on both sides	11/05/21	Until further notice
	Forth	WARDIEBURN STREET EAST and WEST	Between Boswall Parkway and Wardieburn Terrace	<u>City of Edinburgh Council - to provide space for safe walking and cycling</u>	Motor vehicles prohibited: Monday - Thursday 8am - 10am and 2pm - 4pm Friday 8am - 10am and 11am - 1pm	11/05/21	Until further notice
	Forth	<u>WEST SHORE ROAD</u>	Between Gypsy Brae and entrance to Forth Quarter Park	<u>City of Edinburgh Council - to provide space for safe walking and cycling</u>	Road closed to all vehicles except cycles	11/05/21	Until further notice

	Forth	ROYSTON MAINS AREA		Cityfibre - cable and ducting installation	Lane, footway and parking restrictions as signed. Temporary traffic lights and road closures as required. Click cell for list of affected roads	01/06/22	Winter 2022
	Forth	CREWE ROAD NORTH	Around 200m north of Crewe Toll	Scottish Water - repairs to collapsed sewer	Lane restrictions Road closed from 20/09/22 for around 3 weeks	09/06/22	TBC
	Forth	GRANTON ROAD	Working southwards from Wardie Crescent	Cityfibre - cable and ducting installation	Temporary traffic lights	07/09/22	Late October TBC
	Forth	STANLEY ROAD	Between West Cherrybank and Newhaven Road	City of Edinburgh Council - footway and carriageway resurfacing	Lane, footway and parking restrictions. Stanley Road closed from 31/01/22 for around 5 weeks , work moves to Newhaven Road in January	27/09/22	January 2023
	Forth	CREWE ROAD NORTH	At Boswall Parkway	Vodafone - equipment upgrades	3-way temporary traffic lights	10/10/22	14/10/22
	Forth	CREWE TOLL		Scottish Water - repairs to collapsed sewer on Crewe Road North. <i>Contractors need to block off the sewer at a manhole on the roundabout and overpump waste water to allow further investigative works</i>	Additional lane closure required on north side of Crewe Toll roundabout.	12/10/22	7-10 days
	Forth	WEST SHORE ROAD	Between Granton Harbour Breakwater and Biffa recycling centre	City of Edinburgh Council - micro-asphalt road surface treatment	Parking suspended on both sides, stop / go boards in use	18/10/22	1 day, weather permitting
	Fountainbridge/ Craiglockhart	LANARK ROAD / LONGSTONE ROAD / INGLIS GREEN ROAD	Between Gillespie crossroads and Murrayburn Road	<u>City of Edinburgh Council - to provide space for safe walking and cycling</u>	Re-designating key parts of the road to cycle lanes to aid physical distancing	26/01/21	Until further notice
	Fountainbridge/ Craiglockhart	<u>LANARK ROAD</u>	At Craiglockhart Avenue	Lightways - repairs to traffic island <i>Not carried out on 13/02/22, new dates TBA</i>	3-way temporary traffic lights	13/02/22	By 7.30am 14/02/22
	Fountainbridge/ Craiglockhart	<u>CHESSER / HUTCHISON / SLATEFORD AREA</u>	Area bounded by Chesser Avenue / Slateford Road / Gorgie Road / Robertson Avenue	Cityfibre - cable and ducting installation	Various lane, footway and parking restrictions as signed, temporary traffic lights and road closures as required	08/06/22	October 2022
	Fountainbridge/ Craiglockhart	LANARK ROAD	Between Inglis Green Road and Craiglockhart Avenue	Multi-utility connections to development sites	Various lane closures on Lanark Road (both directions) and Inglis Green Road Temporary traffic lights at Craiglockhart Avenue from 26/09/22 for 2 weeks 05/10/22 - temporary lights extended until 26/10/22	15/08/22	10 weeks estimated
	Fountainbridge/ Craiglockhart	WATSON CRESCENT	In its entirety	City of Edinburgh Council - footway resurfacing and lighting improvements	Lane, footway and parking restrictions in sections and as signed	22/08/22	17 weeks
 	Fountainbridge/ Craiglockhart	<u>DUNDEE STREET / FOUNTAINBRIDGE</u>	At Gilmore Park then at Viewforth / Drysdale Road	Scottish Power - relocation of substation <i>Work is behind schedule, paused to accommodate previously planned telecoms work 08-09/10/22, restart date TBC</i>	Phase 1 - 2-way temporary traffic lights, Gilmore Park closed (2 weeks); Phase 2 - 4-way temporary traffic lights, Viewforth closed (2 weeks)	05/09/22	07/10/22
	Fountainbridge/ Craiglockhart	CHESSER AVENUE	At Chesser Grove	Scottish Power - cable installation (excavating track across Chesser Avenue)	Lane and bus stop closures on both sides, may require temporary traffic lights	10/10/22	21/10/22
	Fountainbridge/ Craiglockhart	SLATEFORD ROAD	At Gorgie Park Close	SGN - gas leak repairs	Temporary traffic lights	11/10/22	TBC

	Fountainbridge/ Craiglockhart	<u>OXGANGS ROAD NORTH</u>	At Firrhill roundabout	Scottish Water - manhole repair	3-way temporary traffic lights	26/10/22	26/10/22
	Fountainbridge/ Craiglockhart	SHANDON / SLATEFORD COLONIES		Cityfibre - cable and ducting installation	Phased closures of Daisy Terrace, Myrtle Terrace,, Primrose Terrace, Lily Terrace, Merchiston Grove, Shanodn Road and Shandon Street.	31/10/22	January 2023
 	Fountainbridge/ Craiglockhart	DUNDEE STREET	At Viewforth	Scottish Water - manhole repairs	3-way temporary traffic lights (incorporating Fountain Park exit) Viewforth closed	06/11/22	06/11/22
 	Fountainbridge/ Craiglockhart	<u>COLINTON ROAD</u>	At Elliot Road	BT - installation of cabinet and ducting	2-way temporary traffic lights, Elliot Road closed. Footway closures with pedestrian diversions as signed	14/11/22	18/11/22
	Fountainbridge/ Craiglockhart	<u>ASHLEY DRIVE</u>	Between nos 7 and 15	Scottish Water - sewer repairs	Road closed to through traffic	09/01/23	20/01/23
	Inverleith	CREWE ROAD SOUTH	In its entirety	<u>City of Edinburgh Council - to provide space for safe walking and cycling</u>	Re-designating key parts of the road to help pedestrians to physically distance. Segregated cycle lanes	05/06/20	Until further notice
	Inverleith	WESTER DRYLAW AVENUE	Between Groathill Road North and Wester Drylaw Drive	<u>City of Edinburgh Council - to provide space for safe walking and cycling</u>	Motor vehicles prohibited: Monday - Thursday 8am - 10am and 2pm - 4pm Friday 8am - 10am and 11am - 1pm	17/02/21	Until further notice
	Inverleith	A90 CORRIDOR	Various sections between Drumsheugh Gardens and Cramond Brig	City of Edinburgh Council - improved safety measures for cyclists and pedestrians, installation of peak-time bus lanes	Lane and parking restrictions. Bus lanes operational from w/c 22/03/21	21/02/21	Until further notice
	Inverleith	<u>QUEENSFERRY ROAD</u>	At Oxford Terrace / Learmonth Terrace / Buckingham Terrace	City of Edinburgh Council - alterations to road layout	Oxford Terrace and Buckingham Terrace central access 'stopped up'	22/03/21	Until further notice
	Inverleith	<u>TELFORD ROAD</u>	Between Telford Gardens and Groathill Road South	City of Edinburgh Council - carriageway resurfacing, junction upgrade at Groathill Avenue.	No restrictions at this time, details of next phases TBC	04/04/22	December 2022
 	Inverleith	FETTES / COMELY BANK AREA		Cityfibre - cable and ducting installation	Lane, footway and parking restrictions as signed. Temporary traffic lights and road closures as required. Click cell for list of affected roads	31/05/22	Winter 2022
 	Inverleith	STOCKBRIDGE AREA		Cityfibre - cable and ducting installation	Lane, footway and parking restrictions as signed. Temporary traffic lights and road closures as required. Click cell for list of affected roads	01/06/22	Winter 2022
	Inverleith	<u>QUEENSFERRY ROAD</u>	At Oxford Terrace	Scottish Water - manhole repairs <i>Not carried out, replanned for January 2023</i>	3-way temporary traffic lights	08/09/22	08/09/22
	Inverleith	GROATHILL ROAD NORTH	In its entirety	City of Edinburgh Council - micro-asphalt road surface treatment <i>Postponed until completion of sewer repairs at Crewe Road North</i>	Road closed during off-peak hours.	14/10/22	14/10/22
	Inverleith	ST STEPHEN STREET / ST STEPHEN PLACE		Film shoot	Traffic held for short periods as required between the hours of 1pm and 6pm	14/10/22	14/10/22

	Inverleith	FERRY ROAD	At Inverleith Row	Scottish Water - manhole repairs <i>Rescheduled from 25/08/22</i>	Off-peak 3-way temporary traffic lights	17/10/22	17/10/22
	Inverleith	HAMILTON PLACE	At Stockbridge primary school	SGN - gas main renewal	2-way temporary traffic lights	17/10/22	24/10/22
	Leith	<u>CONSTITUTION STREET</u>		<u>Trams to Newhaven construction</u>	1 - Road closed between Foot of the Walk and Coatfield Lane. Access maintained from Laurie Street to Kirkgate House car park. East footway closed adjacent to South Leith Parish Church. 2 - Road closed between Queen Charlotte Street and Bernard Street	16/11/19	Ongoing
	Leith	<u>JANE STREET</u>	At no. 13/15 (Headland Archaeology)	Trams to Newhaven - utility diversions	Road closed, short diversion via the industrial estate	23/11/20	Ongoing
	Leith	TOWER STREET	At Shore	Trams to Newhaven construction	Temporary traffic lights	10/05/21	Until further notice
	Leith	OCEAN DRIVE	Between Ocean Terminal and Rennie's Isle	Trams to Newhaven construction	<u>Footway closed, pedestrian diversion via Rennie's Isle - Victoria Quay</u>	24/05/21	Ongoing
	Leith	<u>LINDSAY ROAD BRIDGE</u>	Pedestrian / cycle bridge between Nicholfield and Lindsay Road main carriageway	City of Edinburgh Council - public safety measure	Bridge closed, pedestrian and cycle diversion as signed. Hawthornvale Path beneath remains open	15/12/21	Until further notice
	Leith	<u>CONSTITUTION STREET</u>	Between Coatfield Lane and Queen Charlotte Street	Trams to Newhaven construction	Phase 2 (of 2) from 18/04/22 - Queen Charlotte Street and Constitution Street closed, Maritime Street reopened southbound at Bernard Street Queen Charlotte Street reopened 05/10/22	22/01/22	Autumn 2022
	Leith	<u>MELROSE DRIVE</u>	Between North Leith Sands and Ocean Drive roundabout	Trams to Newhaven construction	Road closed	12/02/22	Ongoing
 	Leith	OCEAN DRIVE	Between Rennie's Isle and Tower Place	Trams to Newhaven construction	Road closed, temporary traffic lights at Tower Place / Stevedore Place	21/02/22	Autumn 2022
 	Leith	FOOT OF THE WALK AREA		Trams to Newhaven construction - <u>click cell for full details</u>	Alterations to traffic routes. No left turn from Duke Street into Leith Walk, diversion via Easter Road - Gordon Street - Manderston Street. Manderston Street westbound only and no right turn onto Leith Walk	23/05/22	Autumn 2022
	Leith	MARITIME STREET / LANE		Cityfibre - cable and ducting installation <i>Work paused until completion of nearby tramworks</i>	Roads closed in turn and as signed on street	26/09/22	16/10/22
	Leith Walk	LEITH WALK	Between Pilrig Street and Crown Place	Trams to Newhaven construction	Road closed to northbound traffic, southbound reduced to 1 lane. 2-way traffic restored between London Road and Pilrig Street on Monday 18/07/22	20/06/20	Ongoing
	Leith Walk	LONDON ROAD / EASTER ROAD JUNCTION		Trams to Newhaven - alterations to accommodate Leith Walk diverted traffic	Signal timings and lane markings altered. No right turn from Easter Road into eastbound London Road (East Norton Place)	20/06/20	Ongoing
	Leith Walk	A1 CORRIDOR	London Road / Willowbrae Road / Milton Road West between Leith Walk and Mountcastle Drive North	<u>City of Edinburgh Council - to provide space for safe walking and cycling</u>	Re-designating key parts of the road to help pedestrians, people using wheelchairs, prams or bicycles to physically distance.	30/11/20	Until further notice

	Leith Walk	<u>LEITH WALK</u>	At Stead's Place / Springfield Street	Trams to Newhaven construction	Alterations to access routes From 23/02/22 - Springfield Street closed, access via Stead's Place	26/01/21	Ongoing
	Leith Walk	<u>BRUNSWICK ROAD</u>	Between East Montgomery Place and Brunswick Place	City of Edinburgh Council - to provide space for safe walking and cycling	One-way order - westbound traffic only	08/02/21	Until further notice
	Leith Walk	LEITH WALK	West side cycleway between Annandale Street and Jane Street	Trams to Newhaven - construction of permanent segregated cycleway	Existing temporary cycleways closed, diversions as signed	24/05/21	Ongoing
	Leith Walk	<u>PILRIG STREET</u>	At Cambridge Avenue / Dryden Street	Trams to Newhaven - diversion route during closure of Leith Walk cycleway	Temporary controlled crossing point	24/05/21	Ongoing
	Leith Walk	LEITH WALK	Between Jane Street and Kirk Street	Trams to Newhaven construction	Alterations to worksite. Access to Cassel's Lane / Casselbank Street via Kirk Street	08/11/21	Ongoing
	Leith Walk	ALBERT STREET	Between Leith Walk and Buchanan Street	Scottish Water - sewer repairs (click cell for more information)	Road closed	02/08/22	Summer 2023
	Leith Walk	BRUNSWICK STREET	At Leith Walk	Interim safety measure (click cell for more information)	Junction closed	24/08/22	Until further notice
	Leith Walk	BONNINGTON ROAD	At Anderson Place	SGN - gas main repairs	Traffic management TBC but expect some road occupation	03/10/22	TBC
	Leith Walk	<u>PILRIG STREET</u>	At Rosslyn Crescent	Scottish Water - manhole repairs <i>Postponed due to new diversions at Leith Walk for Tram construction</i>	3-way temporary traffic lights	03/10/22	03/10/22
	Leith Walk	LEITH WALK	Annandale Street to Pilrig Street	Trams to Newhaven construction	Road closed 7pm - 4am for 5 nights	10/10/22	15/10/22
	Leith Walk	EASTER ROAD	At Lorne Street / St Clair Avenue	Scottish Water - manhole repairs <i>Work postponed</i>	4-way temporary traffic lights	10/10/22	10/10/22
	Leith Walk	PILRIG STREET	Between Pilrig Gardens and Rosslyn Crescent	Scottish Water - manhole repairs <i>Work postponed</i>	2-way temporary traffic lights	10/10/22	10/10/22
	Leith Walk	<u>ST CLAIR STREET</u>	On the bend just east of St Clair Road	Scottish Power - reinstatements	Temporary traffic lights proposed	12/10/22	Up to 5 days
	Leith Walk	EASTER ROAD AREA		Hibs v St Johnstone, kick-off 7.30pm	Roads closed before and after the match: Hawkhill Avenue / Close, St Clair Street, Albion Place / Road / Terrace / Gardens, Harrismith Place. Local parking restrictions as signed	21/10/22	21/10/22
	Liberton / Gilmerton	GILMERTON ROAD	Between Liberton Road and Walter Scott Avenue	City of Edinburgh Council - to provide space for safe walking and cycling	Re-designating key parts of the road to help pedestrians, people using wheelchairs, prams or bicycles to physically distance	16/11/20	Until further notice

	Liberton / Gilmerton	IVANHOE CRESCENT	Between Glenvarloch Crescent and Rutherford Drive	City of Edinburgh Council - to provide space for safe walking and cycling	Motor vehicles prohibited: Monday - Thursday 8am - 10am and 2pm - 4pm Friday 8am - 10am and 11am - 1pm	28/11/20	Until further notice
	Liberton / Gilmerton	WOODSTOCK PLACE	Between Rutherford Drive and Ivanhoe Crescent	City of Edinburgh Council - to provide space for safe walking and cycling	Motor vehicles prohibited: Monday - Thursday 8am - 10am and 2pm - 4pm Friday 8am - 10am and 11am - 1pm	28/11/20	Until further notice
	Liberton / Gilmerton	GRACEMOUNT DRIVE and BALMWELL AVENUE	At St Catherines RC Primary School	City of Edinburgh Council - to provide space for safe walking and cycling	Motor vehicles prohibited: Monday - Thursday 8am - 10am and 2pm - 4pm Friday 8am - 10am and 11am - 1pm	17/02/21	Until further notice
	Liberton / Gilmerton	MOREDUN PARK STREET	Between Moredun Park Way and entrance to Craigour Park PS	City of Edinburgh Council - to provide space for safe walking and cycling	Motor vehicles prohibited: Monday - Thursday 8am - 10am and 2pm - 4pm Friday 8am - 10am and 11am - 1pm	17/02/21	Until further notice
	Liberton / Gilmerton	<u>MAYFIELD ROAD</u>	From Liberton Road for around 150m	Development site compound / loading area	Road closed to northbound traffic, diversion signed via Liberton Road - Esslemont Road	10/01/22	October 2022
 	Liberton / Gilmerton	LIBERTON AREA		Scottish Water - mains investigation work	Rolling programme of road closures on; Little Road, Longformacus Road, Wolrige Road, Hawkhead Crescent, Orchardhead Road, Gordon Terrace, Kirkgate, Peveril Terrace, Cumnor Crescent, Tressilian Gardens, Marmion Crescent, Gracemount Square and Double Hedges Road. Other road occupations on Liberton Road / Brae / Gardens, Lasswade Road, Mount Vernon Road, Kirk Brae, Claverhouse Drive, Gilmerton Road and Glenallan Drive.	24/02/22	December 2022
	Liberton / Gilmerton	<u>OLD DALKEITH ROAD</u>	Around 100m south of Little France Road	SGN - gas main renewal	Lane closures maintaining 2-way traffic. May require temporary traffic lights for a road crossing towards the end of the project.	09/05/22	Early-September By 17/10/22
	Liberton / Gilmerton	CRAIGOUR DRIVE	In its entirety	City of Edinburgh Council - carriageway resurfacing	Road closed (in sections), initially between Moredunvale Road and Craigour Avenue. Click cell for details of bus diversions	03/10/22	8 weeks estimated
	Liberton / Gilmerton	GILMERTON ROAD	At Liberton High School	Scottish Power - cable fault	Temporary traffic lights	08/10/22	TBC
	Liberton / Gilmerton	OLD DALKEITH ROAD	From BioQuarter to Shawfair	Scottish Power - cable and ducting installation <i>Delayed from August to allow completion of SGN work at Little France.</i>	Rolling programme with lane closures and temporary traffic lights. Starting with temporary traffic lights at Little France Road	17/10/22	6 months
	Morningside	BRAID ROAD	Between Braid Farm Road and Hermitage Drive	City of Edinburgh Council - to provide space for safe walking and cycling	Road closed except for cycles and essential works vehicles. Changes implemented during w/c 12/04/21 - road to be reopened for southbound traffic with new segregated cycle lanes	03/05/20	Until further notice
	Morningside	<u>BRAIDBURN TERRACE</u>	From its junction with Comiston Road to its junction with Braid Road	City of Edinburgh Council - to provide space for safe walking and cycling	With the exception of cycles - Road open to eastbound traffic only; No right turn from Greenbank Place into Braidburn Terrace.	08/05/20	Until further notice
	Morningside	<u>BRUNSTFIELD AVENUE, MONTPELIER</u>		City of Edinburgh Council - to provide space for safe walking and cycling	Brunstfield Avenue closed at Bruntsfield Place; Montpelier closed at Montpelier Park. Except for cycles and residents' access	18/08/20	Until further notice
	Morningside	CANAAN LANE	Between Morningside Road and Woodburn Terrace	City of Edinburgh Council - to provide space for safe walking and cycling	Road closed except for residents' access, pedestrians and cycles	18/08/20	Until further notice
	Morningside	COMISTON ROAD	Between Greenbank and Fairmilehead crossroads	City of Edinburgh Council - to provide space for safe walking and cycling	Re-designating key parts of the road to cycle lanes to aid physical distancing	20/08/20	Until further notice

	Morningside	<u>CANAAN LANE</u>	North of the egress from the Royal Blind School.	<u>City of Edinburgh Council - to provide space for safe walking and cycling (Meadows to Greenbank 'quiet route')</u>	Road closed except for residents' access, pedestrians and cycles	03/02/21	Until further notice
	Morningside	<u>WHITEHOUSE LOAN</u>	Between Bruntsfield Crescent and Warrender Park Road	<u>City of Edinburgh Council - to provide space for safe walking and cycling (Meadows to Greenbank 'quiet route')</u>	Road closed except for residents' access, pedestrians and cycles	03/02/21	Until further notice
	Morningside	<u>WHITEHOUSE LOAN</u>	Between Strathearn Road and Hope Terrace	<u>City of Edinburgh Council - to provide space for safe walking and cycling (Meadows to Greenbank 'quiet route')</u>	Road closed except for residents' access, pedestrians and cycles	03/02/21	Until further notice
	Morningside	BRAID ROAD AREA		City of Edinburgh Council - 'Braid Road and Greenbank to Meadows Quiet Route'	Changed priorities at several junctions, new segregated cycle lanes	08/04/21	Until further notice
	Morningside	CANAAN LANE	At Morningside Road	Building development	Road closed	06/12/21	End of October 2022
 	Morningside	<u>NEWBATTLE TERRACE</u>	Between Morningside Road and Pitsligo Road	City of Edinburgh Council - footway and carriageway resurfacing, signalised junction at Pitsligo Road, new gullies and trees	Lane, footway and parking restrictions, temporary traffic lights and short-term road closures as required.	19/04/22	Early November
	Morningside	<u>CRAIGHOUSE ROAD</u>	At Morningside Gardens	Scottish Power - network upgrades	3-way temporary traffic lights	28/09/22	13/10/22 Ongoing
	Morningside	GRANVILLE TERRACE	Between Merchiston Avenue and Merchiston Park	Utility company - installation of new water service	Temporary traffic lights proposed	10/10/22	23/10/22
	Morningside	<u>BRUNTSFIELD PLACE</u>	At Bruntsfield Avenue	Openreach - ducting installation	4-way temporary traffic lights	17/10/22	21/10/22
	Morningside	GREENBANK ROAD / GREENBANK LANE		Cityfibre - cable and ducting installation	Roads closed in turn: Greenbank Road between Greenbank Gardens and Greenbank Lane; Greenbank Lane closed at Greenbank Road	17/10/22	21/10/22
	Morningside	CLUNY GARDENS	Between Morningside Road & Hermitage Gardens	City of Edinburgh Council - micro-asphalt road surface treatment	Road closed	19/10/22	19/10/22
	Morningside	VIEWFORTH	Between Bruntsfield Place and Westhall Gardens	Hyperoptic - chamber and ducting installation	Road closed	19/10/22	23/10/22
	Morningside	MORNINGSIDE ROAD	Between Jordan Lane and Canaan Lane	Virgin Media - apparatus repairs	2-way temporary traffic lights	30/10/22	30/10/22
	Pentland Hills	BABERTON MAINS WYND and BANK		<u>City of Edinburgh Council - to provide space for safe walking and cycling</u>	Motor vehicles prohibited: Monday - Thursday 8am - 10am and 2pm - 4pm Friday 8am - 10am and 11am - 1pm	11/05/21	Until further notice
 	Pentland Hills	BABERTON MAINS ESTATE		SGN - gas main renewal	Lane, footway and parking restrictions as signed. Temporary traffic lights as and when required.	01/04/22	October 2022

	Pentland Hills	<u>CLOVENSTONE ROAD</u>	Between Clovenstone Gardens and Harvesters Way / Wester Hailes Park	New sewer connection	Road closed Click cell for details of bus diversions	03/10/22	3 months
	Pentland Hills	BRIDGE ROAD, BALERNO	Between Lanark Road West and Balerno High School	Scottish Power - repairs to street lighting fault <i>Not started on 12/10/22</i>	Temporary traffic lights proposed	12/10/22	24/10/22
	Pentland Hills	LOVEDALE CRESCENT	At Lovedale Grove	Scottish Power - cable work	Temporary traffic lights	17/10/22	31/10/22
	Pentland Hills	DUMBRYDEN ROAD		City of Edinburgh Council - micro-asphalt road surface treatment	Parking suspended on both sides, stop / go boards in use	19/10/22	1 day, weather permitting
	Portobello/ Craigmillar	BAILEYFIELD CRESCENT	Between Sir Harry Lauder Road and Fishwives' Causeway	Advance Construction - sewer replacement and road realignment	Road closed	10/09/18	TBC
	Portobello/ Craigmillar	<u>STANLEY STREET / HOPE PARK</u>	Between Christian Grove and access to Network Rail yard	<u>City of Edinburgh Council - to provide space for safe walking and cycling</u>	Road closed to through traffic except cycles.	29/05/20	Until further notice
	Portobello/ Craigmillar	PORTOBELLO HIGH STREET	Between Fishwives' Causeway and Marlborough Street	<u>City of Edinburgh Council - to provide space for safe walking and cycling</u> <i>These measures removed w/c 15/11/21 except footway widening west of Bridge Street</i>	Redesigning key parts of the road to increase safety for pedestrians and cyclists during the current Covid-19 pandemic.	24/07/20	Until further notice
	Portobello/ Craigmillar	MAGDALENE GARDENS; MAGDALENE DRIVE	At Brunstane primary school; Section leading to rear of Brunstane primary school.	<u>City of Edinburgh Council - to provide space for safe walking and cycling</u>	Road closed except for cycles	02/10/20	Until further notice
	Portobello/ Craigmillar	DUDDINGSTON ROAD		<u>City of Edinburgh Council - to provide space for safe walking and cycling</u>	Re-designating key parts of the road to help pedestrians, people using wheelchairs, prams or bicycles to physically distance.	09/11/20	Until further notice
	Portobello/ Craigmillar	A1 CORRIDOR	London Road / Willowbrae Road / Milton Road West between Leith Walk and Mountcastle Drive North	<u>City of Edinburgh Council - to provide space for safe walking and cycling</u>	Re-designating key parts of the road to help pedestrians, people using wheelchairs, prams or bicycles to physically distance.	30/11/20	Until further notice
	Portobello/ Craigmillar	COLLIER PLACE	At Hay Gardens	<u>City of Edinburgh Council - to provide space for safe walking and cycling</u>	Motor vehicles prohibited: Monday - Thursday 8am - 10am and 2pm - 4pm Friday 8am - 10am and 11am - 1pm	11/05/21	Until further notice
	Portobello/ Craigmillar	MOFFAT WAY	At St Francis Way	<u>City of Edinburgh Council - to provide space for safe walking and cycling</u>	Motor vehicles prohibited: Monday - Thursday 8am - 10am and 2pm - 4pm Friday 8am - 10am and 11am - 1pm	11/05/21	Until further notice
	Portobello/ Craigmillar	BRUNSTANE ROAD	Between Milton Road East and Argyle Crescent / Dalkeith Street	City of Edinburgh Council - Low Traffic Neighbourhood trial Click cell for more details	Road closed to through traffic, except cycles	15/02/22	18 months
 	Portobello/ Craigmillar	MOUNTCASTLE DRIVE NORTH		City of Edinburgh Council - carriageway resurfacing	Lane and parking restrictions as signed. Road currently closed to northbound traffic from Duddingston Road to Northfield Broadway. Temporary traffic lights at Duddingston Road on 19/10/22	01/08/22	31/10/22
	Portobello/ Craigmillar	PORTOBELLO HIGH STREET	At Sir Harry Lauder Road	New measures to improve safety	No left turn for HGVs from Portobello High Street into Sir Harry Lauder Road	23/08/22	Until further notice

	Sighthill/Gorgie	DALRY ROAD	Between Distillery Lane and Ardmillan Terrace	City of Edinburgh Council - to provide space for safe walking and cycling <i>Measures removed w/c 15/11/21 except footway widening on south side near Dalry cemetery</i>	Redesigning key parts of the road to increase safety for pedestrians and cyclists (during the current Covid-19 pandemic).	23/07/20	Until further Notice
	Sighthill/Gorgie	SIGHTHILL LOAN		City of Edinburgh Council - to provide space for safe walking and cycling	Road closed between Sighthill Avenue and Sighthill Gardens	18/08/20	Until further Notice
	Sighthill/Gorgie	REDHALL GROVE	Between Redhall Road and Redhall Drive	City of Edinburgh Council - to provide space for safe walking and cycling	Motor vehicles prohibited: Monday - Thursday 8am - 10am and 2pm - 4pm Friday 8am - 10am and 11am - 1pm	17/02/21	Until further notice
	Sighthill/Gorgie	STEVENSON DRIVE	Between Stenhouse Cross and Balgreen Road	City of Edinburgh Council - carriageway resurfacing <i>Postponed until October</i>	Traffic management details TBC	25/07/22	End of September
	Sighthill/Gorgie	BALGREEN ROAD	Between Gorgie Road and Stevenson Drive	Scottish Power - cable installation	Various lane closure / contraflow arrangements. West footway adjacent to Saughton Park closed as required	05/09/22	15 weeks
	Sighthill/Gorgie	BANKHEAD AVENUE	From the Council depot to the recycling centre / Edinburgh College access road	Scottish Power - cable installation	Rolling programme with temporary traffic lights, parking restrictions and bus stop closures as signed	26/09/22	December 2022
	Sighthill/Gorgie	GORGIE ROAD	At Ardmillan Terrace / Dalry Road	Scottish Water - manhole repairs <i>Rescheduled for 11/11/22, 7pm - 5am</i>	4-way temporary traffic lights	28/09/22	28/09/22
	Sighthill/Gorgie	DALRY ROAD	At Murieston Crescent	Scottish Water - manhole repairs <i>Postponed, likely to be carried out on a nightshift in November</i>	3-way temporary traffic lights	28/09/22	28/09/22
	Sighthill/Gorgie	GORGIE ROAD	Smithfield Street to McLeod Street	Cityfibre - cable and ducting installation <i>Work suspended 10/10/22</i>	Off-peak lane closures and stop / go boards, temporary bus stops as required Temporary traffic lights when working at Wheatfield Street (11-12 Oct), Newton Street (13-14 Oct) and McLeod Street (15-16 Oct)	40/10/22	16/10/22
	Sighthill/Gorgie	LONGSTONE ROAD	Between Longstone Terrace and Parkhead Loan	Openreach - clearing blocked cable ducts <i>Work cancelled 12/10/22</i>	2-way temporary traffic lights	12/10/22	16/10/22
	Sighthill/Gorgie	STENHOUSE DRIVE	At Gorgie Road	Scottish Water - valve repairs	1 lane closed southbound at Gorgie Road / Stenhouse Road (outside Pure Gym)	13/10/22	20/10/22
	Sighthill/Gorgie	WEST APPROACH ROAD	At Dundee Street ramp	Telecoms company - installation of cable, ducting and cabinet	2-way temporary traffic lights, Dundee Street on-ramp closed. 7pm - 6am for 3 nights	14/10/22	17/10/22
	Sighthill/Gorgie	SLATEFORD ROAD	At Robertson Avenue	Cityfibre - cable and ducting installation <i>Postponed due to gas leak repairs at Gorgie Park Close</i>	4-way temporary traffic lights, Stewart Terrace closed at Robertson Avenue	15/10/22	7.30am 17/10/22
	Sighthill/Gorgie	BANKHEAD AREA		Construction work	Bankhead Place closed between Bankhead Crossway South and Bankhead Loan, 17-21/10/22 Bankhead Crossway South closed between Bankhead Place and Bankhead Avenue, 24-28/10/22.	17/10/22	28/10/22
	Sighthill/Gorgie	GORGIE AREA		Hearts v Celtic, kick-off 12.30pm	McLeod Street closed before and after the match. Gorgie area parking restrictions as signed.	22/10/22	22/10/22

	Sighthill/Gorgie	CENTRAL EDINBURGH to MURRAYFIELD	Lawnmarket - Mound - Market Street - Canongate - Queen's Drive - Canongate - Blackfriars Street - Grassmarket - Bread Street - Lothian Road - West Approach Road - Roseburn Street	Men's and Women's 10k runs	Route and some adjoining roads closed, click cell for full details	23/10/22	23/10/22
	Sighthill/Gorgie	GORGIE AREA		Hearts v RFS, kick-off 8pm	McLeod Street closed before and after the match. Gorgie area parking restrictions as signed	27/10/22	27/10/22
	Southside / Newington	OLD DALKEITH ROAD	Between Cameron Toll and Little France Road	City of Edinburgh Council - to provide space for safe walking and cycling	Re-designating key parts of the road to help pedestrians, people using wheelchairs, prams or bicycles to physically distance	05/06/20	Until further notice
	Southside / Newington	GEORGE SQUARE AREA		City of Edinburgh Council - to provide space for safe walking and cycling	Anti-clockwise one-way system between Crichton Street and Meadow Lane. Crichton Street one-way (westbound only) expect for cycles; George Square east side closed; George Square north and west sides one-way (westbound / southbound only) except for cycles; Meadow Lane one-way (eastbound only) except cycles	09/09/20	Until further notice
	Southside / Newington	SCIENNES ROAD	At Sciennes primary school	City of Edinburgh Council - to provide space for safe walking and cycling	Road closed (in addition to ongoing School Streets measures)	15/09/20	Until further notice
	Southside / Newington	BUCCLEUCH STREET		City of Edinburgh Council - to provide space for safe walking and cycling	Re-designating key parts of the road to help pedestrians, people using wheelchairs, prams or bicycles to physically distance.	12/10/20	23/10/20
	Southside / Newington	CAUSEWAYSIDE / RATCLIFFE TERRACE		City of Edinburgh Council - to provide space for safe walking and cycling	Re-designating key parts of the road to help pedestrians, people using wheelchairs, prams or bicycles to physically distance.	16/11/20	Until further notice
	Southside / Newington	SIMON SQUARE	Between Gilmour Street and Hardwell Close	Building development	Road and west footway closed <i>Road reopens 28/02/22, utility connections are ongoing with some road occupation (narrow lanes, temporary traffic lights if required)</i>	16/11/20	Ongoing
	Southside / Newington	CRAIGMILLAR PARK	Between Lady Road and Crawford Road	City of Edinburgh Council - to provide space for safe walking and cycling	Re-designating key parts of the road to help pedestrians, people using wheelchairs, prams or bicycles to physically distance.	11/01/21	Until further notice
	Southside / Newington	CLEARBURN ROAD	Between Prestonfield Avenue and Prestonfield Road	City of Edinburgh Council - to provide space for safe walking and cycling	Motor vehicles prohibited: Monday - Thursday 8am - 10am and 2pm - 4pm Friday 8am - 10am and 11am - 1pm	17/02/21	Until further notice
	Southside / Newington	PRESTONFIELD ROAD	Junction with Clearburn Road	City of Edinburgh Council - to provide space for safe walking and cycling	Road closed except for residents' access, pedestrians and cycles	17/02/21	Until further notice
	Southside / Newington	DALKEITH ROAD AREA		Cityfibre - cable and ducting installation	East Mayfield, Spence Street, Marchall Place, Alfred Place, Romero Place closed in phases over the dates shown	11/04/22	October 2022
	Southside / Newington	ST LEONARD'S AREA		Cityfibre - cable and ducting installation	Phased closures of Montague Street, Rankeillor Street and Parkside Street. Other road occupations affecting St Leonard's Lane / Bank / Hill, and Clerk Street	23/05/22	November 2022
	Southside / Newington	SOUTH COLLEGE STREET		Building refurbishment	Footpath between South College Street and Potterow closed (adjacent to 16-18 Potterow). Pedestrian diversion signed via Potterow underpass to signalised crossing at Marshall Street	30/05/22	May 2023

	Southside / Newington	<u>CLINTON ROAD</u>	At Whitehouse Loan	Traffic management associated with public realm works on Newbattle Terrace	No entry to Clinton Road from Whitehouse Loan	06/06/22	Ongoing
	Southside / Newington	GEORGE SQUARE	East and north legs as signed	Edinburgh University open days	Road closed 8am - 5pm on the following Saturdays: 1, 8 and 29 October, 5 November	01/10/22	05/11/22
	Southside / Newington	MARCHHALL CRESCENT	Between Marchhall Place and Marchhall Raod	Scottish Water - pipe renewal <i>Rescheduled from 15/08/22</i>	Road closed, existing one-way order on Marchhall Place suspended	03/10/22	17/10/22
	Southside / Newington	ST LEONARD'S HILL	At Forbes Street	Scottish Power - installation of EV charging infrastructure	Temporary traffic lights	04/10/22	24/10/22
	Southside / Newington	GRANGE ROAD	At Causewayside / Salisbury Place	Scottish Water - sewer repairs	4-way temporary traffic lights <i>Work carried out without the need for temporary traffic lights</i>	14/10/22	10 days estimated
	Southside / Newington	LADY ROAD	Service road	City of Edinburgh Council - micro-asphalt road surface treatment	Road closed during off-peak hours.	19/10/22	1 day, weather permitting
	Southside / Newington	BUCCLEUCH STREET	Between Melville Drive and Meadow Lane	City of Edinburgh Council - micro-asphalt road surface treatment	Road closed during off-peak hours.	20/10/22	20/10/22
	Southside / Newington	BEAUFORT ROAD	Between Mansionhouse Road and Chalmer's Crescent	BT - ducting installation	Off-peak 2-way temporary traffic lights	24/10/22	25/10/22
	Trunk road network	FORTH ROAD BRIDGE		<u>BEAR Scotland - bridge deck and surface maintenance</u>	Series of lane and carriageway closures	10/07/22	Late October
	Trunk road network	M8	Between Harthill and J5	BEAR Scotland - central barrier repairs	Overnight lane closures (8.30pm - 6am) each night: westbound lanes 1 and 2 closed, traffic running on hard shoulder; eastbound lane 2 closed	28/08/22	22/10/22
	Trunk road network	A720	At Hermiston Gait	BEAR Scotland - carriageway resurfacing	Eastbound carriageway and on-slip closed 8.30pm - 6am for 7 nights (no weekend closures). Diversion signed via A720 (W) to Gogar and return then via A71 off- and on-slips	11/10/22	20/10/22
	Trunk road network	M90	M90 J1 - M9 J1A	<u>BEAR Scotland - rail bridge repairs</u>	Road closed to southbound traffic 8.30pm Friday - 6am Monday	14/10/22	17/10/22
	Trunk road network	M90	Southbound at J1	BEAR Scotland - gantry repairs	Reduced to 1 lane, 8pm - 6am	15/10/22	16/10/22
	Trunk road network	M90	Southbound at J1C	BEAR Scotland - gantry repairs	Road closed 8pm - 6am, diversion via J1C off- and on-slips	16/10/22	17/10/22
	Trunk road network	A720	At A68 Millerhill junction	BEAR Scotland - line marking	Westbound off-slip closed 8.30pm - 6am	20/10/22	21/10/22

	Trunk road network	M90	M9 J1A - M90 J1	<u>BEAR Scotland - rail bridge repairs</u>	Road closed to northbound traffic	21/10/22	6am 24/10/22
---	--------------------	-----	-----------------	--	-----------------------------------	----------	-----------------