

## Roadworks & events report

Effective from 2 September 2022

---

### Links to further information

[Traffic Scotland - information on trunk roads including Edinburgh City Bypass](#)

[SE Scotland trunk roads maintained by BEAR](#)

[Transport for Edinburgh - Lothian Buses and Edinburgh Trams](#)

[Scottish Roadworks Register](#)

[Follow Edintravel on Twitter for regular updates](#)

### Key

New or updated information in this version

Spaces for People measures

Underlined entries contain links to maps or further information

 temporary traffic lights in use

 diversion in operation











Entries are arranged by Ward and then by start date.

[See details of Ward boundaries](#)

Use CTRL+F to search within this document

	Ward	Street	Location	Contractor / works description	Measures in place	Start	Finish
	Almond	MAYBURY ROAD	Between East Craigs and Barnton	CALA / Barratt Homes development	Various lane closures / contraflow arrangements. Speed limit reduced to 30mph along whole length between Barnton and Maybury junctions. New signalised junctions in operation at site access roads.	08/01/20	Ongoing
	Almond	<u>SILVERKNOWES ROAD</u>	Between Silverknowes Parkway and Marine Drive	<u>City of Edinburgh Council - to provide space for safe walking and cycling</u>	Road closed to all vehicles except cycles Reopened for *buses* 14/03/21	30/04/20	Until further notice
	Almond	<u>CAMMO WALK</u>		<u>City of Edinburgh Council - to provide space for safe walking and cycling</u>	Road closed except for residents' access, pedestrians and cycles	08/05/20	Until further notice
	Almond	MAYBURY ROAD	Between Craigs Road and roundabout at Maybury Drive	<u>City of Edinburgh Council - to provide space for safe walking and cycling</u>	Temporary pedestrian crossing in operation	30/06/20	Until further notice
	Almond	<u>PENNYWELL ROAD</u>		<u>City of Edinburgh Council - to provide space for safe walking and cycling</u>	Segregated cycle lanes	14/09/20	Until further notice
	Almond	TURNHOUSE ROAD		Works associated with West Craigs development	Lane closures / temporary traffic lights as required	14/10/20	Ongoing
	Almond	SOUTH BARNTON AVENUE		<u>City of Edinburgh Council - to provide space for safe walking and cycling</u>	Road closed	10/12/20	Until further notice
	Almond	<u>HIGH STREET / NEWHALLS ROAD, QUEENSFERRY</u>		City of Edinburgh Council - Spaces for People measures	Installation of one-way system (eastbound traffic only between The Loan and Hawes car park).	08/03/21	Until further notice
	Almond	SILVERKNOWES ROAD SOUTH	Between Main Street and Vivian Terrace	<u>City of Edinburgh Council - to provide space for safe walking and cycling</u>	Motor vehicles prohibited	11/05/21	Until further notice
	Almond	<u>A89</u>	Between West Lothian boundary and Newbridge roundabout	City of Edinburgh Council - carriageway resurfacing, signals upgrades at B800 and New Liston Road junctions, drainage improvements	No restrictions at present. Traffic signals installation at Old Liston Road junction from 29/08/22 05/09/22 for around 2 weeks. Temporary traffic lights, manually controlled at peak travel times, no exit from Lonehead Drive	25/04/22	7 weeks estimated
	Almond	<u>STATION ROAD, DALMENY</u>	From its junction with Burdock Road / Ashburnham Loan eastwards for a distance of 80m	Network Rail - bridge repairs	Road closed 11pm - 8am <a href="#">Click cell for details of bus diversions</a>	03/09/22	04/09/22
	Almond	<u>QUEENSFERRY ROAD, KIRKLISTON</u>	At Newmains Farm Lane	Scottish Water - pipe repairs <i>Rescheduled from 08/08/22</i>	Temporary traffic lights	27/09/22	07/10/22
	Almond	MAIN STREET, KIRKLISTON		Scottish Water - manhole repairs <i>Rescheduled from 21/08/22</i>	Parking suspended on both sides between Fico's and Bewitched	23/10/22	23/10/22
	City Centre	CALTON ROAD	Between Waverley station access and New Street	Unsafe rock face, restrictions in place to provide safety zone	Temporary traffic lights.	01/12/18	Ongoing

	City Centre	NORTH BRIDGE		<a href="#">City of Edinburgh Council / Balfour Beatty - bridge refurbishment</a>	Varying restrictions as required	15/02/20	2024
	City Centre	PRINCES STREET	Between South St David Street and East End junction	<a href="#">City of Edinburgh Council - to provide space for safe walking and cycling</a>	Buses, taxis and cycles only 7.30am - 6.30pm each day	18/06/20	Until further notice
	City Centre	WAVERLEY BRIDGE		<a href="#">City of Edinburgh Council - to provide space for safe walking and cycling</a>	Road closed at Princes Street (except for cycles). Taxi and loading access via Market Street	18/06/20	Until further notice
	City Centre	<a href="#">FORREST ROAD</a>		<a href="#">City of Edinburgh Council - to provide space for safe walking and cycling</a>	Segregated cycle lanes	22/06/20	Until further notice
	City Centre	COCKBURN STREET		<a href="#">City of Edinburgh Council - to provide space for safe walking and cycling</a>	Road closed except for cycles and blue badge holders. Loading permitted 6.30am - 10.30am each day.	10/07/20	Until further notice
	City Centre	VICTORIA STREET		<a href="#">City of Edinburgh Council - to provide space for safe walking and cycling</a>	Road closed except for cycles and blue badge holders. Loading permitted 6.30am - 10.30am each day. <i>From 11/12/20 - 24hr delivery and blue badge access via George IV Bridge, road remains closed at Grassmarket</i>	10/07/20	Until further notice
	City Centre	<a href="#">COWGATE</a>	At Candlemaker Row	Redevelopment of India Buildings	Road closed to westbound traffic. <i>Road reopened to 2-way traffic for the Festival period, expected to close westbound again on 28/08/22</i>	24/08/20	Ongoing
	City Centre	<a href="#">MORRISON LINK</a>	Between Morrison Street and Morrison Crescent	The Haymarket development - sewer diversion work	One lane open in each direction (northbound restriction extending into Morrison Street towards Haymarket). Section of west footway closed with pedestrian diversion as signed	29/03/21	Ongoing
	City Centre	<a href="#">ELM ROW</a>	Cobbled section between Montgomery Street and London Road	<a href="#">Trams to Newhaven - public realm works</a>	Road closed	28/06/21	Ongoing
 	City Centre	LEITH WALK / PICARDY AREA	Between York Place and London Road	<a href="#">Trams to Newhaven construction - click cell to visit website</a>	Varying traffic management arrangements over the period	11/10/21	November 2022
	City Centre	NORTH BRIDGE		City of Edinburgh Council / Balfour Beatty - bridge refurbishment phase 2. <a href="#">Click cell for more details</a>	Road closed to northbound traffic, southbound reduced to 1 lane. West footway closed, pedestrian access via east footway	14/11/21	Spring 2023
	City Centre	GEORGE IV BRIDGE	At Chambers Street	To assist with North Bridge diverted traffic	Temporary traffic lights	14/11/21	Spring 2023
	City Centre	GEORGE STREET	St Andrew Square to Hanover Street	To assist with north / south traffic flow at George Street / Hanover Street junction during northbound closure of North Bridge	Road closed to through traffic	14/11/21	Spring 2023
	City Centre	<a href="#">NORTH GRAY'S CLOSE and CHALMERS CLOSE</a>		Structural repairs	North Gray's Close closed at Jeffrey Street; Chalmers Close restricted	03/01/22	Mid-2023
	City Centre	LEITH STREET	Section between Calton Road and Greenside Row	Fit-out of aparthotel at St James Quarter	Northbound bus lane closed	10/01/22	September 2022

	City Centre	<u>CALTON ROAD</u>	At New Street	Network Rail - bridge repairs and maintenance	Phase 1 - 3-way temporary traffic lights (incorporating existing restrictions in place for rock face protection); Phase 2 (26/04/22) - 2-way temporary traffic lights, New Street closed	17/01/22	August 2022 23/09/22
	City Centre	LEITH WALK	Between Picardy Place and London Road (worksites at Antigua Street)	Trams to Newhaven construction	Lane alterations at Antigua Street. No right turn from London Road into northbound Leith Walk, diversion via Picardy Place and return	18/04/22	Ongoing
	City Centre	PICARDY AREA		Trams to Newhaven - alterations to traffic management and site layout	Changes to lane layout at Baxter's Place . <a href="#">Click cell for full details on Trams to Newhaven website.</a>	29/05/22	Autumn 2022
	City Centre	MANOR PLACE	Between Chester Street and Melville Street	Balfour Beatty for City of Edinburgh Council - CCWEL construction	Road closed	12/07/22	Ongoing
	City Centre	MORRISON STREET	Morrison Link to Dalry Road	Glazing installation at The Haymarket development	Lane and footway restrictions on Morrison Street and at Haymarket junction. Various nights as required, between midnight and 5am	12/07/22	End of September
	City Centre	PICARDY AREA		Trams to Newhaven construction	<a href="#">Picardy Place turn-back reintroduced over weekend of 20/21 August - click cell for more details on Trams to Newhaven website</a>	20/08/22	Ongoing
	City Centre	LEITH WALK	Baxter's Place / Greenside Place	Trams to Newhaven construction	Alterations to worksite and traffic layout. Greenside Lane closed	22/08/22	TBC
	City Centre	WEST MAITLAND STREET	Torphichen Street to Haymarket junction	Siemens for Edinburgh Trams - track maintenance	Road closed for westbound traffic 11.30pm - 5am for 5 nights	04/09/22	09/09/22
	City Centre	HOLYROOD ROAD	At Holyrood Gait / Hutton Road	Scottish Water - manhole repairs	4-way temporary traffic lights	05/09/22	05/09/22
	City Centre	LITTLE KING STREET		Installation of cycle storage facilities	Road closed to through traffic, pedestrian access maintained	05/09/22	09/09/22
	City Centre	ROSE STREET SOUTH LANE	Section between South St David Street and Hanover Street	Utility company - trial holes	Road closed	05/09/22	06/09/22
	City Centre	SEMPLE STREET	At Morrison Street	Building maintenance <i>Postponed, replanned for 07/09/22 but TBC as at 02/09/22</i>	Lanes 2 and 3 (of 3) closed on Semple Street, eastbound lane closure on Morrison Street. No right turn from Semple Street into Morrison Street. 7pm - 11pm	05/09/22	05/09/22
	City Centre	GAYFIELD SQUARE	At Leith Walk	Trams to Newhaven - landscaping works <i>Rescheduled from 30/08/22</i>	North junction at Leith Walk closed for approximately 2 weeks (exit via East London Street) then south junction closed for approximately 2 weeks (entry via East London Street)	05/09/22	4 weeks estimated
	City Centre	QUEEN STREET / YORK PLACE	North St Andrew Street to North St David Street	Balfour Beatty for City of Edinburgh Council - CCWEL construction	Overnight lane closures (7.30pm - 5.30am) for 1 week. From 12/09/22 daytime working with lane closures from North St Andrew Street extending west to North St David Street and south to St Andrew Square north side	05/09/22	December 2022
 	City Centre	QUEENSFERRY STREET		City of Edinburgh Council - carriageway resurfacing	Phase 1 (2 weeks estimated) - road closed between Hope Street and Melville Street and Melville Street closed at Queensferry Street; Phases 2 - 7 (6 weeks estimated) - rolling programme with temporary traffic lights between Melville Street and Dean Bridge, restricted access to / exit from Randolph Crescent as required	06/09/22	8-10 weeks






	City Centre	QUEENSFERRY STREET		City of Edinburgh Council - carriageway resurfacing phase 1 (7am start)	Road closed between Hope Street and Melville Street. Northbound diversion via Charlotte Square - Glenfinlas Street (bollards removed) - Randolph Crescent. Citybound diversion via Melville Street - Coates Crescent - Shandwick Place. Fife-bound buses will stop on west side of Charlotte Square	06/09/22	2 weeks estimated
	City Centre	KING'S STABLES ROAD	Between Lothian Road and multi-storey car park entrance	Fly Open-air music festival in Princes Street Gardens	Road closed except for cycles and event vehicles. North footway closed	08/09/22	22/09/22
	City Centre	COWGATE	At Candlemaker Row	Openreach - access to carriageway manholes	Road closed for 1 night	11/09/22	12/09/22
	City Centre	GEORGE STREET	Either side of Frederick Street junction	Virgin Media - ironwork repairs	Eastbound lane closure	11/09/22	11/09/22
	City Centre	MORRISON STREET	At Semple Street	BT / KN - manhole repairs <i>Work postponed due to other work on Dundee Street</i>	Temporary traffic lights	11/09/22	13/09/22
	City Centre	HOPE STREET LANE		Building maintenance	Road closed	12/09/22	12/09/22
	City Centre	SIMPSON LOAN	At Chalmers Street	Scottish Water - mains repairs	Road closed	23/09/22	23/09/22
	City Centre	ROSE STREET NORTH LANE	Section between South Charlotte Street and Castle Street	Scottish Power - new substation	Road closed	26/09/22	10 days estimated
	City Centre	ROYAL MILE AREA		March	Johnston Terrace, Castlehill and Lawnmarket west of George IV Bridge closed from 10.30am. High Street, Canongate, Horse Wynd and Queen's Drive between Horse Wynd and Broad Pavement car park closed from 12.30pm. No north / south traffic at North / South Bridge or St Mary's Street / Jeffrey Street. Routes will reopen by 4pm, sooner if it is safe to do so once the march has passed	01/10/22	01/10/22
	City Centre	CANDLEMAKER ROW		Scottish Power - cable upgrade	2-way temporary traffic lights	03/10/22	14/10/22
	City Centre	GEORGE STREET	Castle Street to Frederick Street	Scottish Power - mains installation	Eastbound inside lane closed and parking suspended on north side	15/10/22	5 days estimated
	City Centre	CALTON ROAD	Between Old Tolbooth Wynd and Waverley Station access	Network Rail - bridge and retaining wall inspection	Road closed 10pm - 6am	30/10/22	31/10/22
	Colinton / Fairmilehead	<u>BONALY BRAE</u>	At Bonaly Grove	<u>City of Edinburgh Council - to provide space for safe walking and cycling</u>	Road closed except for residents' access, pedestrians and cycles	17/02/21	Until further notice
	Colinton / Fairmilehead	<u>BUCKSTONE CIRCLE / BUCKSONE LOAN EAST</u>	Between High Buckstone and Buckstone Close	<u>City of Edinburgh Council - to provide space for safe walking and cycling</u>	Motor vehicles prohibited: Monday - Thursday 8am - 10am and 2pm - 4pm Friday 8am - 10am and 11am - 1pm	22/02/21	Until further notice

	Colinton / Fairmilehead	OXGANGS GREEN	At school entrance	City of Edinburgh Council - to provide space for safe walking and cycling	Motor vehicles prohibited: Monday - Thursday 8am - 10am and 2pm - 4pm Friday 8am - 10am and 11am - 1pm	11/05/21	Until further notice
	Colinton / Fairmilehead	BRIDGE ROAD, COLINTON	Between Spylaw Street and Woodhall Road	Cityfibre - cable and ducting installation <i>Remaining Cityfibre works on Bridge Road are on hold for now</i>	Various temporary traffic light arrangements.	12/05/22	3-4 weeks
	Colinton / Fairmilehead	BRIDGE ROAD, COLINTON	At Spylaw Street	Virgin Media - apparatus repairs	3-way temporary traffic lights	04/09/22	04/09/22
	Colinton / Fairmilehead	BRIDGE ROAD, COLINTON	At Spylaw Street	Scottish Water - manhole repairs	3-way temporary traffic lights	12/09/22	12/09/22
	Colinton / Fairmilehead	BUCKSTONE AVENUE	At Buckstone Road	Scottish Water - manhole repairs	Road closed	19/09/22	19/09/22
	Colinton / Fairmilehead	BUCKSTONE CRESCENT	Between Buckstone Bank and Buckstone Hill	Scottish Power - cable installation	Temporary traffic lights	21/09/22	04/10/22 estimated
	Colinton / Fairmilehead	PENTLAND AVENUE	Between Gillespie Road and Pentland Road	Forestry work	Road closed	22/09/22	22/09/22
	Corstorphine / Murrayfield	ST JOHN'S ROAD	At pedestrian crossing east of Templeland Road	City of Edinburgh Council - to provide space for safe walking and cycling	Footway widening to provide additional space for pedestrians. Other Spaces for People measures removed during w/c 18/10/21	22/07/20	Until further notice
	Corstorphine / Murrayfield	MANSE STREET and FEATHERHALL ROAD		City of Edinburgh Council - to provide space for safe walking and cycling	Manse Street closed at Manse Road; Featherhall Road closed at Featherhall Terrace	18/08/20	Until further notice
	Corstorphine / Murrayfield	LAMPACRE ROAD		City of Edinburgh Council - to provide space for safe walking and cycling	Road closed between Tyler's Acre Road and Tyler's Acre Gardens (and Tyler's Acre Avenue closed at Lampacre Road. Except for residents' access, pedestrians and cycles	28/11/20	Until further notice
	Corstorphine / Murrayfield	CRARAE AVENUE		City of Edinburgh Council - to provide space for safe walking and cycling	Motor vehicles prohibited: Monday - Thursday 8am - 10am and 2pm - 4pm Friday 8am - 10am and 11am - 1pm	22/02/21	Until further notice
	Corstorphine / Murrayfield	CORSTORPHINE HIGH STREET		City of Edinburgh Council - to provide space for safe walking and cycling	Priority boards in operation between Kirk Loan and Ladywell Avenue	01/03/21	Until further notice
	Corstorphine / Murrayfield	MEADOW PLACE ROAD / BROOMHOUSE ROAD	Between A8 and south side of Broomhouse roundabout, plus Ladywell Road	City of Edinburgh Council - Spaces for People measures	Re-designating key parts of the road to help pedestrians to physically distance.	08/03/21	Until further notice
	Corstorphine / Murrayfield	BROOMHALL DRIVE	Between Wester Broom Place and South Gyle Road	City of Edinburgh Council - to provide space for safe walking and cycling	Motor vehicles prohibited: Monday - Thursday 8am - 10am and 2pm - 4pm Friday 8am - 10am and 11am - 1pm	11/05/21	Until further notice
	Corstorphine / Murrayfield	WESTER BROOM PLACE	Between South Gyle Road and Broomhall Drive	City of Edinburgh Council - to provide space for safe walking and cycling	Motor vehicles prohibited: Monday - Thursday 8am - 10am and 2pm - 4pm Friday 8am - 10am and 11am - 1pm	11/05/21	Until further notice





	Corstorphine / Murrayfield	ROSEBURN TERRACE AREA	Between Balbirnie Place and Murrayfield Avenue	<a href="#">Balfour Beatty for City of Edinburgh Council - CCWEL construction</a>	Lane closures and contraflow, no right turn into Roseburn Street. Temporary crossing facilities, bus stops and loading bays as signed. Wester Coates Terrace closed at Roseburn Terrace.	07/02/22	Ongoing
	Corstorphine / Murrayfield	<a href="#">RAVELSTON / MURRAYFIELD / CRAIGLEITH AREAS</a>	Residential streets bounded by Corstorphine Road, Murrayfield Road, Queensferry Road and Queensferry Terrace	Cityfibre - cable and ducting installation	Lane closures, parking restrictions, temporary traffic lights and road closures as required. <a href="#">Click cell to view details on the traffic order.</a>	14/02/22	September 2022
	Corstorphine / Murrayfield	ROSEBURN GARDENS	At Roseburn Terrace	Balfour Beatty for City of Edinburgh Council - CCWEL construction	Road closed. Access from westbound Roseburn Terrace to be restored from w/c 05/09/22	27/06/22	Ongoing
	Corstorphine / Murrayfield	ROSEBURN STREET	At Roseburn Terrace	<a href="#">Balfour Beatty for City of Edinburgh Council - CCWEL construction</a>	Road closed to northbound traffic - no access to Roseburn Terrace or Russell Road	18/07/22	w/c 05/09/22
	Corstorphine / Murrayfield	CRAIGLEITH CRESCENT	At Blinkbonny Terrace / Blinkbonny Crescent	Cityfibre - cable and ducting installation	Various lane closures / contraflow arrangements. Temporary traffic lights when required	17/08/22	05/09/22
 	Corstorphine / Murrayfield	CLERMISTON ROAD	At Cairnmuir Road	SGN - gas main renewal	Temporary traffic lights, Cairnmuir Road closed	29/08/22	19/09/22
	Corstorphine / Murrayfield	<a href="#">MURRAYFIELD ROAD</a>	At Ravelston Dykes	Cityfibre - cable and ducting installation	Temporary traffic lights	05/09/22	No date provided
 	Corstorphine / Murrayfield	ROSEBURN TERRACE AREA		Balfour Beatty for City of Edinburgh Council - CCWEL construction (phase 3 of 8) <a href="#">Click cell for more details</a>	Principal worksite Roseburn Terrace north side between Roseburn Street and Wester Coates Road. Lane closures / contraflow, no right turn into Roseburn Street, Wester Coates Terrace remains closed	05/09/22	Early December
	Craighton/Duddingston	PAISLEY DRIVE	Between Paisley Avenue and Meadowfield Road	<a href="#">City of Edinburgh Council - to provide space for safe walking and cycling</a>	Motor vehicles prohibited: Monday - Thursday 8am - 10am and 2pm - 4pm Friday 8am - 10am and 11am - 1pm	02/10/20	Until further notice
	Craighton/Duddingston	A1 CORRIDOR	London Road / Willowbrae Road / Milton Road West between Leith Walk and Mountcastle Drive North	City of Edinburgh Council - Spaces for People measures	Re-designating key parts of the road to help pedestrians to physically distance.	30/11/20	Until further notice
	Craighton/Duddingston	LOGANLEA DRIVE	Between Craighton Road and east leg of Loganlea Avenue	<a href="#">City of Edinburgh Council - to provide space for safe walking and cycling</a>	One-way order in place - no exit to Craighton Road	17/12/20	Until further notice
	Craighton/Duddingston	<a href="#">STANLEY PLACE / TAYLOR PLACE</a>		Building development	Roads closed to through traffic between Sunnybank Terrace and Comely Green Crescent (except for residents' access)	22/02/21	Until further notice
	Craighton/Duddingston	<a href="#">MONTROSE TERRACE</a>		To accommodate construction work adjacent to West Norton Place	Eastbound lane closure for temporary walkway	21/02/22	August 2023
 	Craighton/Duddingston	CRAIGHTONNY AREA	Craightonny Avenue, Craightonny Road, residential streets north of Portobello Road	Cityfibre - cable and ducting installation	Lane, footway and parking restrictions as signed. Temporary traffic lights and road closures as and when required	24/06/22	September 2022
	Craighton/Duddingston	<a href="#">SEAFIELD ROAD EAST</a>	Opposite the south end of Seafield Way (at Macklin Motors Hyundai)	Scottish Power - cable fault	Traffic management details TBC but expect some carriageway occupation	31/08/22	TBC










	Craigtinny/ Duddingston	PORTOBELLO ROAD (MOIRA TERRACE)	At Craigtinny Crescent	Cityfibre - cable and ducting installation	Temporary traffic lights	07/09/22	Mid October
	Drum Brae / Gyle	<u>DRUM BRAE NORTH</u>	Between Queensferry Road and Drum Brae Terrace	City of Edinburgh Council - Spaces for People measures	Re-designating key parts of the road to help pedestrians to physically distance.	22/02/21	Until further notice
	Drum Brae / Gyle	CRAIGMOUNT AREA	Craigmount Avenue North / Way / Loan / Grove North / Place / Crescent / View / Terrace	Cityfibre - cable and ducting installation	Lane, footway and parking restrictions as signed	29/08/22	End of 2022
 	Drum Brae / Gyle	DRUM BRAE SOUTH	Whole length between Duart Crescent and Glasgow Road	Cityfibre - cable and ducting installation	Rolling programme with lane and footway restrictions, temporary traffic lights and side road closures as required, expected to start at Drum Brae Avenue	30/08/22	Mid October
	Drum Brae / Gyle	RANNOCH ROAD		City of Edinburgh Council - carriageway resurfacing	Road closed between Drum Brae Drive and Alan Breck Gardens, Rannoch Terrace and Ransome Gardens closed as required	20/09/22	5-6 weeks
	East Lothian	A1	Between Old Craighall and East Lothian boundary	East Lothian Council - Craighall junction works	Lane closures, 40mph speed restriction Southbound on-slip from QMU closed from 30/06/22	19/01/22	End of 2022
	Forth	FERRY ROAD	Between Crewe Toll Roundabout and Inverleith Row	<u>City of Edinburgh Council - to provide space for safe walking and cycling</u>	Segregated cycle lanes	03/08/20	17/08/20
	Forth	CRAIGHALL TERRACE	At Craighall Road	<u>City of Edinburgh Council - to provide space for safe walking and cycling</u>	Motor vehicles prohibited: Monday - Thursday 8am - 10am and 2pm - 4pm Friday 8am - 10am and 11am - 1pm	17/02/21	Until further notice
	Forth	WEST PILTON CRESCENT	Between Pennywell Road and West Pilton Bank	<u>City of Edinburgh Council - to provide space for safe walking and cycling</u>	Motor vehicles prohibited: Monday - Thursday 8am - 10am and 2pm - 4pm Friday 8am - 10am and 11am - 1pm	22/02/21	Until further notice
	Forth	MARINE DRIVE	Between Muirhouse Parkway and West Shore Road	<u>City of Edinburgh Council - to provide space for safe walking and cycling</u>	Parking suspended on both sides	11/05/21	Until further notice
	Forth	WARDIEBURN STREET EAST and WEST	Between Boswall Parkway and Wardieburn Terrace	<u>City of Edinburgh Council - to provide space for safe walking and cycling</u>	Motor vehicles prohibited: Monday - Thursday 8am - 10am and 2pm - 4pm Friday 8am - 10am and 11am - 1pm	11/05/21	Until further notice
	Forth	<u>WEST SHORE ROAD</u>	Between Gypsy Brae and entrance to Forth Quarter Park	<u>City of Edinburgh Council - to provide space for safe walking and cycling</u>	Road closed to all vehicles except cycles	11/05/21	Until further notice
 	Forth	ROYSTON MAINS AREA		Cityfibre - cable and ducting installation	Lane, footway and parking restrictions as signed. Temporary traffic lights and road closures as required. <a href="#">Click cell for list of affected roads</a>	01/06/22	Winter 2022
	Forth	CREWE ROAD NORTH	Around 200m north of Crewe Toll	Scottish Water - repairs to collapsed sewer	Lane restrictions	09/06/22	TBC
	Forth	STANLEY ROAD		Cityfibre - cable and ducting installation	Temporary traffic lights	25/08/22	TBC



	Forth	<u>LOWER GRANTON ROAD</u>	Between Granton Square and Wardie Square initially	Cityfibre - cable and ducting installation	Rolling programme with lane and footway restrictions, temporary traffic lights and bus stop closures as required	30/08/22	TBC
	Fountainbridge/ Craiglockhart	<u>LANARK ROAD / LONGSTONE ROAD / INGLIS GREEN ROAD</u>	Between Gillespie crossroads and Murrayburn Road	<u>City of Edinburgh Council - to provide space for safe walking and cycling</u>	Re-designating key parts of the road to cycle lanes to aid physical distancing	26/01/21	Until further notice
	Fountainbridge/ Craiglockhart	<u>LANARK ROAD</u>	At Craiglockhart Avenue	Lightways - repairs to traffic island <i>Not carried out on 13/02/22, new dates TBA</i>	3-way temporary traffic lights	13/02/22	By 7.30am 14/02/22
	Fountainbridge/ Craiglockhart	<u>WATER OF LEITH WALKWAY</u>	Section between The Union Canal at Lanark Road and the car park off Gillespie Road	Edinburgh & Lothians Greenspace Trust - path improvements	<del>Path closed with diversions signed</del> This work is on hold due to defective surfacing material. The path is fully open but caution is advised on loose sections	06/06/22	16 weeks estimated
	Fountainbridge/ Craiglockhart	<u>CHESSER / HUTCHISON / SLATEFORD AREA</u>	Area bounded by Chesser Avenue / Slateford Road / Gorgie Road / Robertson Avenue	Cityfibre - cable and ducting installation	Various lane, footway and parking restrictions as signed, temporary traffic lights and road closures as required	08/06/22	October 2022
	Fountainbridge/ Craiglockhart	<u>COLINTON ROAD</u>	At Craiglockhart tennis centre	Energetics - utility connections at development site	Various lane, footway and parking restrictions as signed, citybound bus stop closed, 2-way traffic maintained throughout.	27/06/22	Late September
	Fountainbridge/ Craiglockhart	<u>NEW MART ROAD</u>	At Chesser Avenue	Cityfibre - cable and ducting installation <i>Relisted 26/08/22 as works ongoing beyond initial planned finish date</i>	Road closed to eastbound traffic (no access to Chesser Avenue). Additional restrictions - lane 1 closed on northbound Chesser Avenue, all traffic using lane 2 (right turn lane for Hutchison Road)	09/08/22	TBC
	Fountainbridge/ Craiglockhart	<u>CHESSER AVENUE</u>	At Chesser Crescent	Openreach - access to carriageway manholes <i>Work postponed 03/08/22</i>	Off-peak 3-way temporary traffic lights	10/08/22	12/08/22
	Fountainbridge/ Craiglockhart	<u>LANARK ROAD</u>	Between Inglis Green Road and Craiglockhart Avenue	Multi-utility connections to development sites	Various lane closures initially, temporary traffic lights at Craiglockhart Avenue from 02/09/2 for 6 weeks	15/08/22	10 weeks estimated
	Fountainbridge/ Craiglockhart	<u>LANARK ROAD</u>	Between Water of Leith Visitor Centre and Inglis Green Road	SGN - gas leak repairs	Excavation in westbound bus lane within existing worksites. Further excavation in citybound bus lane outside the bowling club from 22/08/22	17/08/22	TBC
	Fountainbridge/ Craiglockhart	<u>SLATEFORD ROAD</u>	At Hutchison Crossway	Cityfibre - cable and ducting installation <i>This work postponed, other Cityfibre works in the area ongoing</i>	3-way temporary traffic lights	20/08/22	21/08/22
	Fountainbridge/ Craiglockhart	<u>WATSON CRESCENT</u>	In its entirety	City of Edinburgh Council - footway resurfacing and lighting improvements	Lane, footway and parking restrictions in sections and as signed	22/08/22	17 weeks
	Fountainbridge/ Craiglockhart	<u>DUNDEE STREET</u>	At Viewforth	Scottish Water - manhole repairs <i>Replanned for 06/11/22</i>	3-way temporary traffic lights (incorporating Fountain Park exit) Viewforth closed	28/08/22	28/08/22
	Fountainbridge/ Craiglockhart	<u>SLATEFORD ROAD</u>	At Moat Street / Appin Street	Cityfibre - cable and ducting installation	4-way temporary traffic lights	03/09/22	04/09/22
	Fountainbridge/ Craiglockhart	<u>DUNDEE STREET / FOUNTAINBRIDGE</u>	At Gilmore Park then at Viewforth / Drysdale Road	Scottish Power - relocation of substation	Phase 1 - 2-way temporary traffic lights, Gilmore Park closed (2 weeks); Phase 2 - 4-way temporary traffic lights, Viewforth closed (2 weeks)	05/09/22	03/10/22

	Fountainbridge/ Craiglockhart	COLINTON ROAD	At Firrhill roundabout	Scottish Water - manhole repairs	3-way temporary traffic lights	09/09/22	09/09/22
 	Fountainbridge/ Craiglockhart	CHESSER AVENUE	At Chesser Crescent / Chesser Grove	Scottish Power - new supply connection	Lane closures / contraflow on Chesser Avenue, Chesser Grove closed. Temporary bus stops in both directions	12/09/22	23/09/22
 	Fountainbridge/ Craiglockhart	COLINTON ROAD	At Elliot Road	BT - installation of cabinet and ducting	2-way temporary traffic lights, Elliot Road closed. Footway closures with pedestrian diversions as signed	14/11/22	18/11/22
	Inverleith	CREWE ROAD SOUTH	In its entirety	<u>City of Edinburgh Council - to provide space for safe walking and cycling</u>	Re-designating key parts of the road to help pedestrians to physically distance. Segregated cycle lanes	05/06/20	Until further notice
	Inverleith	WESTER DRYLAW AVENUE	Between Groathill Road North and Wester Drylaw Drive	<u>City of Edinburgh Council - to provide space for safe walking and cycling</u>	Motor vehicles prohibited: Monday - Thursday 8am - 10am and 2pm - 4pm Friday 8am - 10am and 11am - 1pm	17/02/21	Until further notice
	Inverleith	A90 CORRIDOR	Various sections between Drumsheugh Gardens and Cramond Brig	City of Edinburgh Council - improved safety measures for cyclists and pedestrians, installation of peak-time bus lanes	Lane and parking restrictions. Bus lanes operational from w/c 22/03/21	21/02/21	Until further notice
	Inverleith	<u>QUEENSFERRY ROAD</u>	At Oxford Terrace / Learmonth Terrace / Buckingham Terrace	City of Edinburgh Council - alterations to road layout	Oxford Terrace and Buckingham Terrace central access 'stopped up'	22/03/21	Until further notice
	Inverleith	<u>TELFORD ROAD</u>	Between Telford Gardens and Groathill Road South	City of Edinburgh Council - carriageway resurfacing, junction upgrade at Groathill Avenue.	Lane closures in each direction for construction of central islands	04/04/22	Mid October
	Inverleith	WARRISTON DRIVE / WARRISTON TERRACE		City of Edinburgh Council - footway and carriageway resurfacing, public realm improvements	Roads closed. Pedestrian and emergency access maintained, local diversions via Warriston Gardens / Warriston Avenue	25/04/22	09/09/22
 	Inverleith	FETTES / COMELY BANK AREA		Cityfibre - cable and ducting installation	Lane, footway and parking restrictions as signed. Temporary traffic lights and road closures as required. <u>Click cell for list of affected roads</u>	31/05/22	Winter 2022
 	Inverleith	STOCKBRIDGE AREA		Cityfibre - cable and ducting installation	Lane, footway and parking restrictions as signed. Temporary traffic lights and road closures as required. <u>Click cell for list of affected roads</u>	01/06/22	Winter 2022
	Inverleith	INVERLEITH ROW	At Inverleith Place	SGN - gas leak repairs	<del>Temporary traffic lights</del> removed 24/08/22, some work ongoing	15/08/22	01/09/22 TBC
	Inverleith	FERRY ROAD	At Inverleith Row	Scottish Water - manhole repairs <i>Not carried out, replanned for 17/10/22</i>	Off-peak 3-way temporary traffic lights	25/08/22	25/08/22
	Inverleith	GROATHILL ROAD NORTH	Wester Drylaw Road to Telford Road	Scottish Power - cable fault <i>Work finished and road reopened 01/09/22</i>	Road closed to southbound traffic (no access to Telford Road) <u>Click cell for details of bus diversions</u>	26/08/22	TBC
	Inverleith	CRAIGLEITH ROAD	At Orchard Drive / Craigleith Hill Crescent	Cityfibre - cable and ducting installation	4-way temporary traffic lights	29/08/22	05/09/22

	Inverleith	<u>DEAN PARK CRESCENT</u>	Between Comely Bank Avenue and Ann Street	SGN - gas leak repairs	Temporary traffic lights	30/08/22	TBC
	Inverleith	INVERLEITH ROW	At Inverleith Place Lane	Virgin Media - network upgrades	2-way temporary traffic lights	05/09/22	07/09/22
	Inverleith	ST STEPHEN STREET	Between West Silvermills Lane & North West	Cherry-picker access to phone mast	Road closed	05/09/22	05/09/22
	Inverleith	HILLHOUSE ROAD	West side of Blackhall junction	City of Edinburgh Council - traffic loop repairs	Westbound lane closure (lane 2 Wednesday pm, lane 1 Thursday am)	07/09/22	08/09/22
	Inverleith	<u>QUEENSFERRY ROAD</u>	At Oxford Terrace	Scottish Water - manhole repairs <i>Rescheduled from 28/06/22</i>	3-way temporary traffic lights	08/09/22	08/09/22
	Leith	<u>CONSTITUTION STREET</u>		<u>Trams to Newhaven construction</u>	1 - Road closed between Foot of the Walk and Coatfield Lane. Access maintained from Laurie Street to Kirkgate House car park. East footway closed adjacent to South Leith Parish Church. 2 - Road closed between Queen Charlotte Street and Bernard Street	16/11/19	Ongoing
	Leith	<u>JANE STREET</u>	At no. 13/15 (Headland Archaeology)	Trams to Newhaven - utility diversions	Road closed, short diversion via the industrial estate	23/11/20	Ongoing
	Leith	TOWER STREET	At Shore	Trams to Newhaven construction	Temporary traffic lights	10/05/21	Until further notice
	Leith	OCEAN DRIVE	Between Ocean Terminal and Rennie's Isle	Trams to Newhaven construction	<u>Footway closed, pedestrian diversion via Rennie's Isle - Victoria Quay</u>	24/05/21	Ongoing
	Leith	<u>LINDSAY ROAD BRIDGE</u>	Pedestrian / cycle bridge between Nicholfield and Lindsay Road main carriageway	City of Edinburgh Council - public safety measure	Bridge closed, pedestrian and cycle diversion as signed. Hawthornvale Path beneath remains open	15/12/21	Until further notice
	Leith	<u>CONSTITUTION STREET</u>	Between Coatfield Lane and Queen Charlotte Street	Trams to Newhaven construction	Phase 2 (of 2) from 18/04/22 - Queen Charlotte Street and Constitution Street closed, Maritime Street reopened southbound at Bernard Street	22/01/22	Autumn 2022
	Leith	<u>MELROSE DRIVE</u>	Between North Leith Sands and Ocean Drive roundabout	Trams to Newhaven construction	Road closed	12/02/22	Ongoing
 	Leith	OCEAN DRIVE	Between Rennie's Isle and Tower Place	Trams to Newhaven construction	Road closed, temporary traffic lights at Tower Place / Stevedore Place	21/02/22	Autumn 2022
 	Leith	FOOT OF THE WALK AREA		Trams to Newhaven construction - <u>click cell for full details of these changes</u>	Alterations to traffic routes. No left turn from Duke Street into Leith Walk, diversion via Easter Road - Gordon Street - Manderston Street. Manderston Street westbound only and no right turn onto Leith Walk	23/05/22	Autumn 2022
	Leith	CARPET LANE	Northwards from Broad Wynd	Openreach - network upgrades	Road closed, diversion signed via Bernard Street - Shore	01/09/22	02/09/22

	Leith Walk	LEITH WALK	Between Pilrig Street and Crown Place	Trams to Newhaven construction	Road closed to northbound traffic, southbound reduced to 1 lane. 2-way traffic restored between London Road and Pilrig Street on Monday 18/07/22	20/06/20	Ongoing
	Leith Walk	LONDON ROAD / EASTER ROAD JUNCTION		Trams to Newhaven - alterations to accommodate Leith Walk diverted traffic	Signal timings and lane markings altered. No right turn from Easter Road into eastbound London Road (East Norton Place)	20/06/20	Ongoing
	Leith Walk	A1 CORRIDOR	London Road / Willowbrae Road / Milton Road West between Leith Walk and Mountcastle Drive North	<a href="#">City of Edinburgh Council - to provide space for safe walking and cycling</a>	Re-designating key parts of the road to help pedestrians, people using wheelchairs, prams or bicycles to physically distance.	30/11/20	Until further notice
	Leith Walk	<u>LEITH WALK</u>	At Stead's Place / Springfield Street	Trams to Newhaven construction	Alterations to access routes From 23/02/22 - Springfield Street closed, access via Stead's Place	26/01/21	Ongoing
	Leith Walk	<u>BRUNSWICK ROAD</u>	Between East Montgomery Place and Brunswick Place	<a href="#">City of Edinburgh Council - to provide space for safe walking and cycling</a>	One-way order - westbound traffic only	08/02/21	Until further notice
	Leith Walk	LEITH WALK	West side cycleway between Annandale Street and Jane Street	Trams to Newhaven - construction of permanent <a href="#">segregated cycleway</a>	Existing temporary cycleways closed, diversions as signed	24/05/21	Ongoing
	Leith Walk	<u>PILRIG STREET</u>	At Cambridge Avenue / Dryden Street	Trams to Newhaven - diversion route during closure of Leith Walk cycleway	Temporary controlled crossing point	24/05/21	Ongoing
	Leith Walk	LEITH WALK	Between Jane Street and Kirk Street	<a href="#">Trams to Newhaven construction</a>	Alterations to worksite. Access to Cassel's Lane / Casselbank Street via Kirk Street	08/11/21	Ongoing
	Leith Walk	DALMENY STREET	At Leith Walk	<a href="#">Trams to Newhaven construction</a>	Road closed, access and exit via Easter Road	27/06/22	6-8 weeks
	Leith Walk	ALBERT STREET	Between Leith Walk and Buchanan Street	<a href="#">Scottish Water - sewer repairs (click cell for more information)</a>	Temporary traffic lights at Murano Place and one-way system (no entry to Albert Street from Leith Walk)	02/08/22	Until further notice
	Leith Walk	BRUNSWICK STREET	At Leith Walk	<a href="#">Interim safety measure (click cell for more information)</a>	Junction closed	24/08/22	2 weeks initially
	Leith Walk	LEITH WALK	At McDonald Road junction	Scottish Water - repairs to burst main (outside Tesco Express)	Temporary traffic lights	25/08/22	w/c 05/09/22 TBC
	Leith Walk	BRUNSWICK STREET	Between Elm Row and Montgomery Street	Community event	Road closed 12pm - 8pm	03/09/22	03/09/22
	Leith Walk	EASTER ROAD AREA		Hibs v Kilmarnock, kick-off 3pm	Roads closed before and after the match: Hawkhill Avenue / Close, St Clair Street, Albion Place / Road / Terrace / Gardens, Harrismith Place. Local parking restrictions as signed	03/09/22	03/09/22
	Leith Walk	EASTER ROAD AREA		Hibs v Aberdeen, kick-off 3pm	Roads closed before and after the match: Hawkhill Avenue / Close, St Clair Street, Albion Place / Road / Terrace / Gardens, Harrismith Place. Local parking restrictions as signed	17/09/22	17/09/22

	Leith Walk	<u>PILRIG STREET</u>	At Rosslyn Crescent	Scottish Water - manhole repairs	3-way temporary traffic lights	03/10/22	03/10/22
	Leith Walk	EASTER ROAD	At Lorne Street / St Clair Avenue	Scottish Water - manhole repairs	4-way temporary traffic lights	10/10/22	10/10/22
	Leith Walk	PILRIG STREET	Between Pilrig Gardens and Rosslyn Crescent	Scottish Water - manhole repairs	2-way temporary traffic lights	10/10/22	10/10/22
	Liberton / Gilmerton	GILMERTON ROAD	Between Liberton Road and Walter Scott Avenue	<u>City of Edinburgh Council - to provide space for safe walking and cycling</u>	Re-designating key parts of the road to help pedestrians, people using wheelchairs, prams or bicycles to physically distance	16/11/20	Until further notice
	Liberton / Gilmerton	IVANHOE CRESCENT	Between Glenvarloch Crescent and Rutherford Drive	<u>City of Edinburgh Council - to provide space for safe walking and cycling</u>	Motor vehicles prohibited: Monday - Thursday 8am - 10am and 2pm - 4pm Friday 8am - 10am and 11am - 1pm	28/11/20	Until further notice
	Liberton / Gilmerton	WOODSTOCK PLACE	Between Rutherford Drive and Ivanhoe Crescent	<u>City of Edinburgh Council - to provide space for safe walking and cycling</u>	Motor vehicles prohibited: Monday - Thursday 8am - 10am and 2pm - 4pm Friday 8am - 10am and 11am - 1pm	28/11/20	Until further notice
	Liberton / Gilmerton	GRACEMOUNT DRIVE and BALMWELL AVENUE	At St Catherines RC Primary School	<u>City of Edinburgh Council - to provide space for safe walking and cycling</u>	Motor vehicles prohibited: Monday - Thursday 8am - 10am and 2pm - 4pm Friday 8am - 10am and 11am - 1pm	17/02/21	Until further notice
	Liberton / Gilmerton	MOREDUN PARK STREET	Between Moredun Park Way and entrance to Craigour Park PS	<u>City of Edinburgh Council - to provide space for safe walking and cycling</u>	Motor vehicles prohibited: Monday - Thursday 8am - 10am and 2pm - 4pm Friday 8am - 10am and 11am - 1pm	17/02/21	Until further notice
	Liberton / Gilmerton	<u>MAYFIELD ROAD</u>	From Liberton Road for around 150m	Development site compound / loading area	Road closed to northbound traffic, diversion signed via Liberton Road - Esslemont Road	10/01/22	October 2022
 	Liberton / Gilmerton	LIBERTON AREA		Scottish Water - mains investigation work	Rolling programme of road closures on; Little Road, Longformacus Road, Wolrige Road, Hawkhead Crescent, Orchardhead Road, Gordon Terrace, Kirkgate, Peveiril Terrace, Cumnor Crescent, Tressilian Gardens, Marmion Crescent, Gracemount Square and Double Hedges Road. Other road occupations on Liberton Road / Brae / Gardens, Lasswade Road, Mount Vernon Road, Kirk Brae, Claverhouse Drive, Gilmerton Road and Glenallan Drive.	24/02/22	December 2022
	Liberton / Gilmerton	<u>OLD DALKEITH ROAD</u>	Around 100m south of Little France Road	SGN - gas main renewal	Lane closures maintaining 2-way traffic. May require temporary traffic lights for a road crossing towards the end of the project.	09/05/22	Early September estimated
	Liberton / Gilmerton	OLD DALKEITH ROAD	From BioQuarter to Shawfair	Scottish Power - cable installation <i>Start delayed until 12/09/22 to allow completion of SGN work at Little France</i>	Rolling programme with lane closures and temporary traffic lights. Starting with temporary traffic lights at Little France Road	45/08/22	December 2022
	Midlothian	LOTHIAN STREET, BONNYRIGG	Between Douglas Crescent and Waverley Crescent	<u>Midlothian Council - carriageway resurfacing</u>	Road closed <a href="#">Click cell for details of bus diversions</a>	29/08/22	Up to 2 weeks
	Midlothian	NEWBATTLE ROAD, DALKEITH	Between Galadale Drive and Newbattle Church in 3 phases	<u>Midlothian Council - carriageway resurfacing</u>	Road closed	29/08/22	3 weeks
	Midlothian	POLTON ROAD WEST	Between Cameron Crescent and A6094	<u>Midlothian Council - carriageway resurfacing</u>	Road closed (in 2 phases) <a href="#">Click cell for details of bus diversions</a>	05/09/22	2 weeks

	Morningside	BRAID ROAD	Between Braid Farm Road and Hermitage Drive	City of Edinburgh Council - to provide space for safe walking and cycling	Road closed except for cycles and essential works vehicles. Changes implemented during w/c 12/04/21 - road to be reopened for southbound traffic with new segregated cycle lanes	03/05/20	Until further notice
	Morningside	BRAIDBURN TERRACE	From its junction with Comiston Road to its junction with Braid Road	City of Edinburgh Council - to provide space for safe walking and cycling	With the exception of cycles - Road open to eastbound traffic only; No right turn from Greenbank Place into Braidburn Terrace.	08/05/20	Until further notice
	Morningside	BRUNTSFIELD AVENUE, MONTPELIER		City of Edinburgh Council - to provide space for safe walking and cycling	Bruntsfield Avenue closed at Bruntsfield Place; Montpelier closed at Montpelier Park. Except for cycles and residents' access	18/08/20	Until further notice
	Morningside	CANAAN LANE	Between Morningside Road and Woodburn Terrace	City of Edinburgh Council - to provide space for safe walking and cycling	Road closed except for residents' access, pedestrians and cycles	18/08/20	Until further notice
	Morningside	COMISTON ROAD	Between Greenbank and Fairmilehead crossroads	City of Edinburgh Council - to provide space for safe walking and cycling	Re-designating key parts of the road to cycle lanes to aid physical distancing	20/08/20	Until further notice
	Morningside	CANAAN LANE	North of the egress from the Royal Blind School.	City of Edinburgh Council - to provide space for safe walking and cycling (Meadows to Greenbank 'quiet route')	Road closed except for residents' access, pedestrians and cycles	03/02/21	Until further notice
	Morningside	WHITEHOUSE LOAN	Between Bruntsfield Crescent and Warrender Park Road	City of Edinburgh Council - to provide space for safe walking and cycling (Meadows to Greenbank 'quiet route')	Road closed except for residents' access, pedestrians and cycles	03/02/21	Until further notice
	Morningside	WHITEHOUSE LOAN	Between Strathearn Road and Hope Terrace	City of Edinburgh Council - to provide space for safe walking and cycling (Meadows to Greenbank 'quiet route')	Road closed except for residents' access, pedestrians and cycles	03/02/21	Until further notice
	Morningside	BRAID ROAD AREA		City of Edinburgh Council - 'Braid Road and Greenbank to Meadows Quiet Route'	Changed priorities at several junctions, new segregated cycle lanes	08/04/21	Until further notice
	Morningside	CANAAN LANE	At Morningside Road	Building development	Road closed	06/12/21	October 2022
	Morningside	NEWBATTLE TERRACE	Between Morningside Road and Pitsligo Road	City of Edinburgh Council - footway and carriageway resurfacing, signalised junction at Pitsligo Road, new gullies and trees	Lane, footway and parking restrictions, temporary traffic lights and short-term road closures as required.	19/04/22	6 months
	Morningside	COMISTON ROAD	Between Comiston Terrace and Braid Crescent	Scottish Water - sewer repairs	2-way temporary traffic lights, parking suspended on both sides	05/09/22	14/09/22
	Morningside	BRUNTSFIELD PLACE	Between Colinton Road and Merchiston Place	Virgin Media - manhole repairs	2-way temporary traffic lights	05/09/22	05/09/22
	Morningside	BRUNTSFIELD PLACE	At Viewforth	Openreach - access to underground apparatus <i>New dates, previously notified for 18/08/22</i>	3-way temporary traffic lights for 2 nights	06/09/22	08/09/22
	Morningside	COLINTON ROAD	Between South Ettrick Road and Tipperlinn Road	Telecoms mast maintenance	3-way temporary traffic lights (Colinton Road and South Ettrick Road)	06/09/22	06/09/22







	Morningside	LEAMINGTON TERRACE	Between Westhall Gardens and Upper Gilmore Place	Community event	Road closed 1pm - 8.30pm	10/09/22	10/09/22
 	Morningside	<u>COMISTON ROAD</u>	At Braid Crescent	BT / KN - manhole repairs	2-way temporary traffic lights. Greenbank Drive, Greenbank Place, Braid Crescent and Comiston Drive closed at Comiston Road	18/09/22	18/09/22
	Morningside	MORNINGSIDE ROAD	Between Jordan Lane and Canaan Lane	Virgin Media - apparatus repairs	2-way temporary traffic lights	30/10/22	30/10/22
	Pentland Hills	BABERTON MAINS WYND and BANK		<u>City of Edinburgh Council - to provide space for safe walking and cycling</u>	Motor vehicles prohibited: Monday - Thursday 8am - 10am and 2pm - 4pm Friday 8am - 10am and 11am - 1pm	11/05/21	Until further notice
 	Pentland Hills	BABERTON MAINS ESTATE		SGN - gas main renewal	Lane, footway and parking restrictions as signed. Temporary traffic lights as and when required.	01/04/22	October 2022
	Pentland Hills	DOLPHIN ROAD	At Stewart Gardens	Scottish Power - new supply connection	3-way temporary traffic lights	15/08/22	26/08/22 02/09/22
 	Pentland Hills	<u>LONG DALMAHOY ROAD</u>		Water main connections <i>Note revised dates, previously notified to start on 01/08/22</i>	Phase 1 - 2-way temporary traffic lights just north of Cocklaw Farm (15-26/08/22); Phase 2 - 3-way temporary traffic lights at western end, adjacent to Haggs Farm (29/08/22 - 02/09/22); Phase 3 - road closed between Ravelrig Road and 3-way junction at Haggs Farm (05/09 - 23/09/22)	15/08/22	23/09/22
	Pentland Hills	LANARK ROAD WEST	At Dolphin Avenue	Scottish Power - cable fault	3-way temporary traffic lights	29/08/22	TBC
	Pentland Hills	<u>CLIFTONHALL ROAD</u>	At Clifton Road (south junction)	Scottish Water - repairs to burst main	Temporary traffic lights	30/08/22	TBC
	Pentland Hills	CURRIE AREA		Currie Rding of the Marches	Rolling road closure / Police 'stop & hold' along the route <a href="#">Click cell for more details on our Facebook page</a>	03/09/22	03/09/22
	Pentland Hills	MAIN STREET, RATHO	At Dalmahoy Road / School Wynd	BT / KN - ducting installation (completion of work carried out min-August)	Temporary traffic lights	03/09/22	04/09/22
	Pentland Hills	LANARK ROAD WEST	Between Kirkgate and Bryce Road	Scottish Water - manhole repairs	Temporary traffic lights (7.30am start)	05/09/22	05/09/22
	Pentland Hills	LANARK ROAD WEST	At Ravelrig Road	Openreach - clearing blocked cable ducts	Temporary traffic lights 7pm - 5.30am for 2 nights	05/09/22	07/09/22
	Pentland Hills	CURRIEHILL ROAD	Between the rail bridge and Curriehill station entrance	Telecoms company - equipment upgrade	Road closed	15/09/22	15/09/22
	Portobello/ Craigmillar	BAILEYFIELD CRESCENT	Between Sir Harry Lauder Road and Fishwives' Causeway	Advance Construction - sewer replacement and road realignment	Road closed	10/09/18	TBC

	Portobello/ Craigmillar	STANLEY STREET / HOPE PARK	Between Christian Grove and access to Network Rail yard	City of Edinburgh Council - to provide space for safe walking and cycling	Road closed to through traffic except cycles.	29/05/20	Until further notice
	Portobello/ Craigmillar	PORTOBELLO HIGH STREET	Between Fishwives' Causeway and Marlborough Street	City of Edinburgh Council - to provide space for safe walking and cycling <i>These measures removed w/c 15/11/21 except footway widening west of Bridge Street</i>	Redesigning key parts of the road to increase safety for pedestrians and cyclists during the current Covid-19 pandemic.	24/07/20	Until further notice
	Portobello/ Craigmillar	MAGDALENE GARDENS; MAGDALENE DRIVE	At Brunstane primary school; Section leading to rear of Brunstane primary school.	City of Edinburgh Council - to provide space for safe walking and cycling	Road closed except for cycles	02/10/20	Until further notice
	Portobello/ Craigmillar	DUDDINGSTON ROAD		City of Edinburgh Council - to provide space for safe walking and cycling	Re-designating key parts of the road to help pedestrians, people using wheelchairs, prams or bicycles to physically distance.	09/11/20	Until further notice
	Portobello/ Craigmillar	A1 CORRIDOR	London Road / Willowbrae Road / Milton Road West between Leith Walk and Mountcastle Drive North	City of Edinburgh Council - to provide space for safe walking and cycling	Re-designating key parts of the road to help pedestrians, people using wheelchairs, prams or bicycles to physically distance.	30/11/20	Until further notice
	Portobello/ Craigmillar	COLLIER PLACE	At Hay Gardens	City of Edinburgh Council - to provide space for safe walking and cycling	Motor vehicles prohibited: Monday - Thursday 8am - 10am and 2pm - 4pm Friday 8am - 10am and 11am - 1pm	11/05/21	Until further notice
	Portobello/ Craigmillar	MOFFAT WAY	At St Francis Way	City of Edinburgh Council - to provide space for safe walking and cycling	Motor vehicles prohibited: Monday - Thursday 8am - 10am and 2pm - 4pm Friday 8am - 10am and 11am - 1pm	11/05/21	Until further notice
	Portobello/ Craigmillar	BRUNSTANE ROAD	Between Milton Road East and Argyle Crescent / Dalkeith Street	City of Edinburgh Council - Low Traffic Neighbourhood trial <a href="#">Click cell for more details</a>	Road closed to through traffic, except cycles	15/02/22	18 months
	Portobello/ Craigmillar	MOUNTCASTLE DRIVE NORTH		City of Edinburgh Council - carriageway resurfacing	Lane and parking restrictions as signed	01/08/22	24/10/22
	Portobello/ Craigmillar	PORTOBELLO HIGH STREET	At Sir Harry Lauder Road	New measures to improve safety	No left turn for HGVs from Portobello High Street into Sir Harry Lauder Road	23/08/22	Until further notice
 	Portobello/ Craigmillar	MOUNTCASTLE DRIVE SOUTH	At Milton Road West	City of Edinburgh Council - carriageway resurfacing <i>Revised end date</i>	3-way temporary traffic lights, south leg of Mountcastle Drive South closed. Mountcastle Drive South north leg at Milton Road West closed from Friday 02/09/22	30/08/22	02/09/22 05/09/22
	Portobello/ Craigmillar	BRIGHTON PLACE	At the rail bridge	Network Rail - bridge maintenance	Road closed 10pm - 6.30am for 3 nights. <a href="#">Click cell for details of bus diversions</a>	05/09/22	08/09/22
	Portobello/ Craigmillar	DUDDINGSTON ROAD WEST	At North Cairntow	Installation of utility services	Temporary traffic lights	05/09/22	14/09/22
	Portobello/ Craigmillar	PORTOBELLO HIGH STREET	At Bellfield Street / St Mark's Place	City of Edinburgh Council - traffic loop repairs	Off-peak 4-way temporary traffic lights	05/09/22	05/09/22
	Portobello/ Craigmillar	MOUNTCASTLE DRIVE SOUTH	At Duddingston Road	City of Edinburgh Council - carriageway resurfacing	Temporary traffic lights	06/09/22	09/09/22



	Portobello/ Craigmillar	MILTON ROAD EAST	Between Milton Drive and Milton Terrace (at Portobello cemetery)	Telecoms company - mast maintenance	Contraflow with 2-way traffic on eastbound carriageway	09/09/22	09/09/22
	Sighthill/Gorgie	DALRY ROAD	Between Distillery Lane and Ardmillan Terrace	<u>City of Edinburgh Council - to provide space for safe walking and cycling</u> <i>Measures removed w/c 15/11/21 except footway widening on south side near Dalry cemetery</i>	Redesigning key parts of the road to increase safety for pedestrians and cyclists (during the current Covid-19 pandemic).	23/07/20	Until further Notice
	Sighthill/Gorgie	SIGHTHILL LOAN		<u>City of Edinburgh Council - to provide space for safe walking and cycling</u>	Road closed between Sighthill Avenue and Sighthill Gardens	18/08/20	Until further Notice
	Sighthill/Gorgie	<u>REDHALL GROVE</u>	Between Redhall Road and Redhall Drive	<u>City of Edinburgh Council - to provide space for safe walking and cycling</u>	Motor vehicles prohibited: Monday - Thursday 8am - 10am and 2pm - 4pm Friday 8am - 10am and 11am - 1pm	17/02/21	Until further notice
	Sighthill/Gorgie	<u>MURIESTON CRESCENT</u>		Bowmer & Kirkland - development project	North footway closed between rail bridge and Murieston Place. Ad-hoc traffic management for deliveries. One-way system (eastbound only) between Russell Road and Dalry Road from 19/07/21	03/03/21	January 2023
	Sighthill/Gorgie	GORGIE ROAD	Robertson Avenue to McLeod Street	Cityfibre - cable and ducting installation <i>10/08/22 - work not yet started</i>	Citybound lane and cycleway restrictions. McLeod Street closed for final phase	23/05/22	Early July
	Sighthill/Gorgie	<u>STEVENSON DRIVE</u>	Between Stenhouse Cross and Balgreen Road	City of Edinburgh Council - carriageway resurfacing <i>Postponed until October</i>	Traffic management details TBC	25/07/22	End-of-September
	Sighthill/Gorgie	STENHOUSE DRIVE	At Saughton Mains Street / Stenhouse Avenue West	Openreach - renewal of underground cables	4-way temporary traffic lights, Stenhouse Avenue West closed on south side of Stenhouse Drive. Off-peak working	05/09/22	07/09/22
	Sighthill/Gorgie	GORGIE AREA		Hearts v Istanbul Basaksehir, kick-off 5.45pm	McLeod Street closed before and after the match. Gorgie area parking restrictions as signed	08/09/22	08/09/22
	Sighthill/Gorgie	GORGIE AREA		Hearts v St Mirren, kick-off 3pm	McLeod Street closed before and after the match. Gorgie area parking restrictions as signed	11/09/22	11/09/22
	Sighthill/Gorgie	<u>GORGIE ROAD</u>	At Ardmillan Terrace / Dalry Road	Scottish Water - manhole repairs	4-way temporary traffic lights	11/09/22	11/09/22
	Sighthill/Gorgie	KINGSKNOWE ROAD NORTH	At the level crossing	Network Rail - crossing maintenance	Road closed for 1 night	17/09/22	18/09/22
	Sighthill/Gorgie	STENHOUSE DRIVE	Between Saughton Mains Street and Saughton Road	Telecoms company - cherry picker access to phone mast	Westbound (bus) lane closure, temporary traffic lights at site of existing phone mast / cabinets	20/09/22	20/09/22
	Sighthill/Gorgie	DALRY ROAD	At Murieston Crescent	Scottish Water - manhole repairs <i>Working times TBC as at 16/08/22</i>	3-way temporary traffic lights	28/09/22	28/09/22
	Southside / Newington	OLD DALKEITH ROAD	Between Cameron Toll and Little France Road	<u>City of Edinburgh Council - to provide space for safe walking and cycling</u>	Re-designating key parts of the road to help pedestrians, people using wheelchairs, prams or bicycles to physically distance	05/06/20	Until further notice

	Southside / Newington	<u>GEORGE SQUARE AREA</u>		City of Edinburgh Council - to provide space for safe walking and cycling	Anti-clockwise one-way system between Crichton Street and Meadow Lane. Crichton Street one-way (westbound only) except for cycles; George Square east side closed; George Square north and west sides one-way (westbound / southbound only) except for cycles; Meadow Lane one-way (eastbound only) except cycles	09/09/20	Until further notice
	Southside / Newington	<u>SCIENNES ROAD</u>	At Sciennes primary school	City of Edinburgh Council - to provide space for safe walking and cycling	Road closed (in addition to ongoing School Streets measures)	15/09/20	Until further notice
	Southside / Newington	<u>BUCCLEUCH STREET</u>		City of Edinburgh Council - to provide space for safe walking and cycling	Re-designating key parts of the road to help pedestrians, people using wheelchairs, prams or bicycles to physically distance.	12/10/20	23/10/20
	Southside / Newington	<u>CAUSEWAYSIDE / RATCLIFFE TERRACE</u>		City of Edinburgh Council - to provide space for safe walking and cycling	Re-designating key parts of the road to help pedestrians, people using wheelchairs, prams or bicycles to physically distance.	16/11/20	Until further notice
	Southside / Newington	<u>SIMON SQUARE</u>	Between Gilmour Street and Hardwell Close	Building development	Road and west footway closed Road reopens 28/02/22, utility connections are ongoing with some road occupation (narrow lanes, temporary traffic lights if required)	16/11/20	Ongoing
	Southside / Newington	<u>CRAIGMILLAR PARK</u>	Between Lady Road and Crawford Road	City of Edinburgh Council - to provide space for safe walking and cycling	Re-designating key parts of the road to help pedestrians, people using wheelchairs, prams or bicycles to physically distance.	11/01/21	Until further notice
	Southside / Newington	<u>CLEARBURN ROAD</u>	Between Prestonfield Avenue and Prestonfield Road	City of Edinburgh Council - to provide space for safe walking and cycling	Motor vehicles prohibited: Monday - Thursday 8am - 10am and 2pm - 4pm Friday 8am - 10am and 11am - 1pm	17/02/21	Until further notice
	Southside / Newington	<u>PRESTONFIELD ROAD</u>	Junction with Clearburn Road	City of Edinburgh Council - to provide space for safe walking and cycling	Road closed except for residents' access, pedestrians and cycles	17/02/21	Until further notice
	Southside / Newington	<u>DALKEITH ROAD AREA</u>		Cityfibre - cable and ducting installation	East Mayfield, Spence Street, Marchall Place, Alfred Place, Romero Place closed in phases over the dates shown	11/04/22	October 2022
	Southside / Newington	<u>ST LEONARD'S AREA</u>		Cityfibre - cable and ducting installation	Phased closures of Montague Street, Rankeillor Street and Parkside Street. Other road occupations affecting St Leonard's Lane / Bank / Hill, and Clerk Street	23/05/22	November 2022
	Southside / Newington	<u>SOUTH COLLEGE STREET</u>		Building refurbishment	Footpath between South College Street and Potterow closed (adjacent to 16-18 Potterow). Pedestrian diversion signed via Potterow underpass - signalised crossing at Marshall Street	30/05/22	May 2023
	Southside / Newington	<u>CLINTON ROAD</u>	At Whitehouse Loan	Traffic management associated with public realm works on Newbattle Terrace	No entry to Clinton Road from Whitehouse Loan	06/06/22	Ongoing
	Southside / Newington	<u>HILL PLACE / SQUARE</u>		Hill Square Fringe Festival	Hill Place closed westbound from Richmond Place to Hill Square Hill Square closed in its entirety	15/07/22	03/09/22
	Southside / Newington	<u>PLEASANCE</u>	Between Gilmour Street and West Richmond Street	Telecoms company - pole replacement works Work postponed 13/07/22	Off-peak temporary traffic lights	18/07/22	23/07/22
	Southside / Newington	<u>GEORGE SQUARE</u>		George Square Festival	East leg closed throughout. North leg and Crichton Street closed 03/08/22 - 29/08/22	22/07/22	07/09/22

	Southside / Newington	MARCHHALL ROAD	At Marchhall Crescent	Scottish Water - pipe renewal <i>Rescheduled from 15/08/22</i>	3-way temporary traffic lights	03/10/22	11/10/22
	Southside / Newington	GRANGE ROAD	At Causewayside / Salisbury Place	Scottish Water - sewer repairs	4-way temporary traffic lights	14/10/22	10 days estimated
	Trunk road network	FORTH ROAD BRIDGE		<u>BEAR Scotland - bridge deck and surface maintenance</u>	Series of lane and carriageway closures	10/07/22	Late October
	Trunk road network	A1	Dolphingstone to Bankton	BEAR Scotland - drainage improvements	Northbound inside lane closed 7.30pm - 6am each night (excluding 1-12/08/22)	18/07/22	10 weeks
	Trunk road network	M8	Between Harthill and J5	BEAR Scotland - central barrier repairs	Overnight lane closures (8.30pm - 6am) each night: westbound lanes 1 and 2 closed, traffic running on hard shoulder; eastbound lane 2 closed	28/08/22	22/10/22
	Trunk road network	M8	J3A - J3	BEAR Scotland - carriageway resurfacing	Road closed to eastbound traffic 8.30pm - 6am for 6 nights (excluding weekends)	30/08/22	07/09/22
	Trunk road network	A720	Gogar to Hermiston Gait	BEAR Scotland - carriageway resurfacing at Hermiston Gait off-slip	Eastbound off-slip closed 8.30pm - 6am for 3 nights. Diversion signed via South Gyle Broadway - Bankhead Drive - Broomhouse Road - Calder Road	07/09/22	10/09/22
	Trunk road network	M8	At J3A	BEAR Scotland - bridge deck refurbishment	M8 reduced to 1 lane each way 8.30pm Friday - 6am Monday (2nd of 2 weekends) Westbound off-slip closed.	09/09/22	12/09/22