

## Roadworks & events report

Effective from 19 August 2022

---

### Links to further information

[Traffic Scotland - information on trunk roads including Edinburgh City Bypass](#)

[SE Scotland trunk roads maintained by BEAR](#)

[Transport for Edinburgh - Lothian Buses and Edinburgh Trams](#)

[Scottish Roadworks Register](#)


[Follow Edintravel on Twitter for regular updates](#)

### Key

New or updated information in this version

Spaces for People measures

Underlined entries contain links to maps or further information

 temporary traffic lights in use

 diversion in operation












Entries are arranged by Ward and then by start date.













[See details of Ward boundaries](#)


Use CTRL+F to search within this document

	Ward	Street	Location	Contractor / works description	Measures in place	Start	Finish
	Almond	MAYBURY ROAD	Between East Craigs and Barnton	CALA / Barratt Homes development	Various lane closures / contraflow arrangements. Speed limit reduced to 30mph along whole length between Barnton and Maybury junctions. New signalised junctions in operation at site access roads.	08/01/20	Ongoing
	Almond	<u>SILVERKNOWES ROAD</u>	Between Silverknowes Parkway and Marine Drive	<u>City of Edinburgh Council - to provide space for safe walking and cycling</u>	Road closed to all vehicles except cycles Reopened for *buses* 14/03/21	30/04/20	Until further notice
	Almond	<u>CAMMO WALK</u>		<u>City of Edinburgh Council - to provide space for safe walking and cycling</u>	Road closed except for residents' access, pedestrians and cycles	08/05/20	Until further notice
	Almond	MAYBURY ROAD	Between Craigs Road and roundabout at Maybury Drive	<u>City of Edinburgh Council - to provide space for safe walking and cycling</u>	Temporary pedestrian crossing in operation	30/06/20	Until further notice
	Almond	<u>PENNYWELL ROAD</u>		<u>City of Edinburgh Council - to provide space for safe walking and cycling</u>	Segregated cycle lanes	14/09/20	Until further notice
	Almond	TURNHOUSE ROAD		Works associated with West Craigs development	Lane closures / temporary traffic lights as required	14/10/20	Ongoing
	Almond	SOUTH BARNTON AVENUE		<u>City of Edinburgh Council - to provide space for safe walking and cycling</u>	Road closed	10/12/20	Until further notice
	Almond	<u>HIGH STREET / NEWHALLS ROAD, QUEENSFERRY</u>		City of Edinburgh Council - Spaces for People measures	Installation of one-way system (eastbound traffic only between The Loan and Hawes car park).	08/03/21	Until further notice
	Almond	SILVERKNOWES ROAD SOUTH	Between Main Street and Vivian Terrace	<u>City of Edinburgh Council - to provide space for safe walking and cycling</u>	Motor vehicles prohibited	11/05/21	Until further notice
	Almond	<u>A89</u>	Between West Lothian boundary and Newbridge roundabout	City of Edinburgh Council - carriageway resurfacing, signals upgrades at B800 and New Liston Road junctions, drainage improvements	No restrictions at present. Traffic signals installation at Old Liston Road junction from 29/08/22 for around 2 weeks. Temporary traffic lights, manually controlled at peak travel times, no exit from Lonehead Drive	25/04/22	7 weeks estimated
	Almond	QUEENSFERRY ROAD, KIRKLISTON	Outside Kirkliston community centre	Scottish Water - pipe repairs <i>On hold, awaiting new dates</i>	Temporary traffic lights	08/08/22	TBC
	Almond	BO'NESS ROAD	Between Builyeon Road and Echline Avenue	Multi-utility connections to development site	Temporary traffic lights	15/08/22	26/08/22
	Almond	CLIFTONHALL ROAD	Outside the Tesla unit	Power cable connections	Temporary traffic lights	17/08/22	22/08/22
	Almond	INGLISTON AREA		Hot Dub Time Machine event at Royal Highland Centre	Hallyards Road closed 8pm Thursday - 6am Sunday (except for local/resident access.) Ingliston Road closed southbound and Fairview Road closed eastbound 7pm - 2am on Friday and Saturday nights	18/08/22	21/08/22

	Almond	STATION ROAD, DALMENY	From its junction with Burdock Road eastwards for a distance of 80m	Network Rail - bridge inspection	Road closed 11pm - 8am <a href="#">Click cell for details of bus diversions</a>	20/08/22	21/08/22
	Almond	MAIN STREET, KIRKLISTON		Scottish Water - manhole repairs	Parking suspended on both sides between Fico's and Bewitched	21/08/22	21/08/22
	Almond	WHITEHOUSE ROAD	Between Cramond Regis and Regis Court	Telecoms installation	2-way temporary traffic lights	23/08/22	26/08/22
	Almond	INGLISTON AREA		Connect Festival at Royal Highland Centre	Hallyards Road closed 8pm Thursday - 6am Sunday (except for local/resident access). Expect extra vehicle and pedestrian traffic in the area across the weekend	25/08/22	29/08/22
	City Centre	CALTON ROAD	Between Waverley station access and New Street	Unsafe rock face, restrictions in place to provide safety zone	Temporary traffic lights.	01/12/18	Ongoing
	City Centre	NORTH BRIDGE		<a href="#">City of Edinburgh Council / Balfour Beatty - bridge refurbishment</a>	Varying restrictions as required	15/02/20	2024
	City Centre	PRINCES STREET	Between South St David Street and East End junction	<a href="#">City of Edinburgh Council - to provide space for safe walking and cycling</a>	Buses, taxis and cycles only 7.30am - 6.30pm each day	18/06/20	Until further notice
	City Centre	WAVERLEY BRIDGE		<a href="#">City of Edinburgh Council - to provide space for safe walking and cycling</a>	Road closed at Princes Street (except for cycles). Taxi and loading access via Market Street	18/06/20	Until further notice
	City Centre	<a href="#">FORREST ROAD</a>		<a href="#">City of Edinburgh Council - to provide space for safe walking and cycling</a>	Segregated cycle lanes	22/06/20	Until further notice
	City Centre	COCKBURN STREET		<a href="#">City of Edinburgh Council - to provide space for safe walking and cycling</a>	Road closed except for cycles and blue badge holders. Loading permitted 6.30am - 10.30am each day.	10/07/20	Until further notice
	City Centre	VICTORIA STREET		<a href="#">City of Edinburgh Council - to provide space for safe walking and cycling</a>	Road closed except for cycles and blue badge holders. Loading permitted 6.30am - 10.30am each day. <i>From 11/12/20 - 24hr delivery and blue badge access via George IV Bridge, road remains closed at Grassmarket</i>	10/07/20	Until further notice
	City Centre	<a href="#">COWGATE</a>	At Candlemaker Row	Redevelopment of India Buildings	<del>Road closed to westbound traffic.</del> <i>Road reopened, will close again on 28/08/22</i>	24/08/20	Ongoing
	City Centre	<a href="#">MORRISON LINK</a>	Between Morrison Street and Morrison Crescent	The Haymarket development - sewer diversion work	One lane open in each direction (northbound restriction extending into Morrison Street towards Haymarket). Section of west footway closed with pedestrian diversion as signed	29/03/21	Ongoing
	City Centre	<a href="#">ELM ROW</a>	Cobbled section between Montgomery Street and London Road	<a href="#">Trams to Newhaven - public realm works</a>	Road closed	28/06/21	Ongoing
 	City Centre	LEITH WALK / PICARDY AREA	Between York Place and London Road	<a href="#">Trams to Newhaven construction - click cell to visit website</a>	Phase 1 (of 3). <del>York Place closed to westbound traffic</del> , lane closures from York Place to London Road. Broughton Street to Leith Street traffic diverted via London Road junction	11/10/21	Autumn 2022

	City Centre	NORTH BRIDGE		City of Edinburgh Council / Balfour Beatty - bridge refurbishment phase 2. <a href="#">Click cell for more details</a>	Road closed to northbound traffic, southbound reduced to 1 lane. West footway closed, pedestrian access via east footway	14/11/21	Spring 2023
	City Centre	GEORGE IV BRIDGE	At Chambers Street	To assist with North Bridge diverted traffic	Temporary traffic lights	14/11/21	Spring 2023
	City Centre	GEORGE STREET	St Andrew Square to Hanover Street	To assist with north / south traffic flow at George Street / Hanover Street junction during northbound closure of North Bridge	Road closed to through traffic	14/11/21	Spring 2023
	City Centre	<u>NORTH GRAY'S CLOSE and CHALMERS CLOSE</u>		Structural repairs	North Gray's Close closed at Jeffrey Street; Chalmers Close restricted	03/01/22	Mid-2023
	City Centre	LEITH STREET	Section between Calton Road and Greenside Row	Fit-out of aparthotel at St James Quarter	Northbound bus lane closed	10/01/22	September 2022
 	City Centre	<u>CALTON ROAD</u>	At New Street	<u>Network Rail - bridge repairs and maintenance</u>	Phase 1 - 3-way temporary traffic lights (incorporating existing restrictions in place for rock face protection); Phase 2 (26/04/22) - 2-way temporary traffic lights, New Street closed	17/01/22	August 2022
 	City Centre	PALMERSTON PLACE	Between Chester Street and Bishop's Walk	Balfour Beatty for City of Edinburgh Council - CCWEL construction	Various traffic management arrangements as work progresses. Lane and footway closures, parking suspensions, temporary traffic lights and road closures as required	01/03/22	26/08/22
	City Centre	LEITH WALK	Between Picardy Place and London Road (worksites at Antigua Street)	<u>Trams to Newhaven construction</u>	Lane alterations at Antigua Street. No right turn from London Road into northbound Leith Walk, diversion via Picardy Place and return	18/04/22	Ongoing
	City Centre	PICARDY AREA		Trams to Newhaven - alterations to traffic management and site layout	Changes to lane layout at Baxter's Place . <a href="#">Click cell for full details on Trams to Newhaven website.</a>	29/05/22	Autumn 2022
	City Centre	MANOR PLACE	Between Chester Street and Melville Street	Balfour Beatty for City of Edinburgh Council - CCWEL construction	Road closed	12/07/22	Ongoing
	City Centre	MORRISON STREET	Morrison Link to Dalry Road	Glazing installation at The Haymarket development	Lane and footway restrictions on Morrison Street and at Haymarket junction. Various nights as required, between midnight and 5am	12/07/22	End of September
	City Centre	GEORGE STREET	Between Hanover Street and Frederick Street	Festival events	Road closed except for cyclists. Loading permitted 6.30am - 9.30am daily	29/07/22	29/08/22
	City Centre	CASTLEHILL AREA		<u>Royal Edinburgh Military Tattoo</u>	Castlehill closed 6pm - 11pm on 03/08/22 then closed 4.30pm - midnight each event date. Mound Place, Ramsay Lane, Ramsay Garden, Johnston Terrace, Lawnmarket, Upper Bow and Castle Wynd North closed each event date (5pm - midnight on weekdays, 4pm - midnight on weekends)	03/08/22	27/08/22
	City Centre	KING'S STABLES ROAD		Royal Edinburgh Military Tattoo and Summer Sessions <i>Pedestrian and cyclist access maintained but road / path users may be asked to wait for short periods or divert while vehicle and equipment manoeuvres are in place</i>	Road closed as follows: 8am - 8pm on 03/08/22. 8am - midnight each day 04/08/22 - 07/08/22. 7am - 3am each following morning 08/08/22 - 14/08/22. 8am - midnight each day 15/08/22 - 20/08/22. 7pm - midnight each day 22/08/22 - 25/08/22. 4.15pm - midnight 26/08/22 and 27/08/22	03/08/22	27/08/22

	City Centre	BLAIR STREET	At South Bridge	Fringe High Street	Road closed	05/08/22	29/08/22
	City Centre	COCKBURN STREET		Fringe High Street	Road closed 10.30am - 9pm daily	05/08/22	28/08/22
	City Centre	HIGH STREET AREA		Fringe High Street	Lawnmarket closed between George IV Bridge and St Gile's Street. High Street: Closed throughout the period shown: 1. between South Bridge and Cockburn Street and; 2. westbound between Cockburn Street and Parliament Square. Closed between Lawnmarket and Cockburn Street, 10.30am - 9pm daily	05/08/22	28/08/22
	City Centre	ST GILES' STREET	At High Street	Fringe High Street	Road closed 10.30am - 9pm daily	05/08/22	28/08/22
	City Centre	ST GILES' STREET		Royal Edinburgh Military Tattoo	Road closed at North Bank Street 6.30pm - 7.30pm, closed in its entirety 10pm - 11pm. Weekdays only between the dates shown	05/08/22	25/08/22
	City Centre	YORK PLACE	Broughton Street to Elder Street	Siemens for Trams to Newhaven - cable pulling	Road closed to westbound traffic 8pm - 5am each week night for 3 weeks	15/08/22	03/09/22
	City Centre	PICARDY AREA		Trams to Newhaven construction	<a href="#">Picardy Place turn-back reintroduced over weekend of 20/21 August - click cell for more details on Trams to Newhaven website</a>	20/08/22	Ongoing
	City Centre	LEITH WALK	Baxter's Place / Greenside Place	Trams to Newhaven construction	Alterations to worksite and traffic layout. Greenside Lane closed	22/08/22	TBC
	City Centre	WEST MAITLAND STREET	Torphichen Street to Haymarket junction	Siemens for Edinburgh Trams - track maintenance	Road closed for westbound traffic 11.30pm - 5am for 5 nights	04/09/22	09/09/22
	City Centre	HOLYROOD ROAD	At Holyrood Gait / Hutton Road	Scottish Water - manhole repairs	4-way temporary traffic lights	05/09/22	05/09/22
 	City Centre	QUEENSFERRY STREET		City of Edinburgh Council - carriageway resurfacing	Phase 1 (2 weeks estimated) - road closed between Hope Street and Melville Street (exit from Melville Street remains open); Phases 2 - 7 (6 weeks estimated) - rolling programme with temporary traffic lights between Melville Street and Dean Bridge, restricted access to / exit from Randolph Crescent as required	05/09/22	8-10 weeks
	City Centre	ROSE STREET SOUTH LANE	Section between South St David Street and Hanover Street	Utility company - trial holes	Road closed	05/09/22	06/09/22
	City Centre	SEMPLE STREET	At Morrison Street	Building maintenance	Lanes 2 and 3 (of 3) closed on Semple Street, eastbound lane closure on Morrison Street. No right turn from Semple Street into Morrison Street. 7pm - 11pm	05/09/22	05/09/22
	City Centre	COWGATE	At Candlemaker Row	Openreach - access to carriageway manholes	Road closed for 1 night	11/09/22	12/09/22
	City Centre	GEORGE STREET	Either side of Frederick Street junction	Virgin Media - ironwork repairs	Eastbound lane closure	11/09/22	11/09/22

	City Centre	MORRISON STREET	At Semple Street	BT / KN - manhole repairs <i>Work postponed due to other work on Dundee Street</i>	Temporary traffic lights	11/09/22	13/09/22
	City Centre	HOPE STREET LANE		Building maintenance	Road closed	12/09/22	12/09/22
	City Centre	SIMPSON LOAN	At Chalmers Street	Scottish Water - mains repairs	Road closed	23/09/22	23/09/22
	City Centre	ROSE STREET NORTH LANE	Section between South Charlotte Street and Castle Street	Scottish Power - new substation	Road closed	26/09/22	10 days estimated
	City Centre	CANDLEMAKER ROW		Scottish Power - cable upgrade	2-way temporary traffic lights	03/10/22	14/10/22
	City Centre	GEORGE STREET	Castle Street to Frederick Street	Scottish Power - mains installation <i>Rescheduled from July</i>	Eastbound inside lane closed and parking suspended on north side	15/10/22	5 days estimated
	City Centre	CALTON ROAD	Between Old Tolbooth Wynd and Waverley Station access	Network Rail - bridge and retaining wall inspection	Road closed 10pm - 6am	30/10/22	31/10/22
	Colinton / Fairmilehead	<u>BONALY BRAE</u>	At Bonaly Grove	<u>City of Edinburgh Council - to provide space for safe walking and cycling</u>	Road closed except for residents' access, pedestrians and cycles	17/02/21	Until further notice
	Colinton / Fairmilehead	<u>BUCKSTONE CIRCLE / BUCKSONE LOAN EAST</u>	Between High Buckstone and Buckstone Close	<u>City of Edinburgh Council - to provide space for safe walking and cycling</u>	Motor vehicles prohibited: Monday - Thursday 8am - 10am and 2pm - 4pm Friday 8am - 10am and 11am - 1pm	22/02/21	Until further notice
	Colinton / Fairmilehead	<u>OYGANGS GREEN</u>	At school entrance	<u>City of Edinburgh Council - to provide space for safe walking and cycling</u>	Motor vehicles prohibited: Monday - Thursday 8am - 10am and 2pm - 4pm Friday 8am - 10am and 11am - 1pm	11/05/21	Until further notice
 	Colinton / Fairmilehead	<u>COLINTON and BONALY AREA</u>	Residential streets bounded by Woodhall Road and Redford Road	Cityfibre - cable and ducting installation	Lane, footway and parking restrictions as signed. Temporary traffic lights and side road closures as required	09/03/22	Late August 2022
	Colinton / Fairmilehead	BRIDGE ROAD, COLINTON	Between Spylaw Street and Woodhall Road	Cityfibre - cable and ducting installation <i>Remaining Cityfibre works on Bridge Road are on hold for now</i>	Various temporary traffic light arrangements.	12/05/22	3-4 weeks
	Colinton / Fairmilehead	FAIRMILEHEAD CROSSROADS		City of Edinburgh Council - traffic signals upgrade	Temporary traffic lights and off-peak lane closures	25/07/22	4 weeks estimated
	Colinton / Fairmilehead	<u>OYGANGS ROAD NORTH</u>	Between Firrhill Crescent and Colinton Mains Terrace	Scottish Water - urgent trunk main repairs	Road closed	24/08/22	5 days estimated
	Colinton / Fairmilehead	<u>BRIDGE ROAD, COLINTON</u>	At Spylaw Street	Virgin Media - apparatus repairs	3-way temporary traffic lights	04/09/22	04/09/22













	Colinton / Fairmilehead	<u>BRIDGE ROAD, COLINTON</u>	At Spylaw Street	Scottish Water - manhole repairs	3-way temporary traffic lights	12/09/22	12/09/22
	Colinton / Fairmilehead	BUCKSTONE AVENUE	At Buckstone Road	Scottish Water - manhole repairs	Road closed	19/09/22	19/09/22
	Colinton / Fairmilehead	BUCKSTONE CRESCENT	Between Buckstone Bank and Buckstone Hill	Scottish Power - cable installation	Temporary traffic lights	21/09/22	04/10/22 estimated
	Corstorphine / Murrayfield	ST JOHN'S ROAD	At pedestrian crossing east of Templeland Road	<u>City of Edinburgh Council - to provide space for safe walking and cycling</u>	Footway widening to provide additional space for pedestrians. Other Spaces for People measures removed during w/c 18/10/21	22/07/20	Until further notice
	Corstorphine / Murrayfield	<u>MANSE STREET and FEATHERHALL ROAD</u>		<u>City of Edinburgh Council - to provide space for safe walking and cycling</u>	Manse Street closed at Manse Road; Featherhall Road closed at Featherhall Terrace	18/08/20	Until further notice
	Corstorphine / Murrayfield	LAMPACRE ROAD		<u>City of Edinburgh Council - to provide space for safe walking and cycling</u>	Road closed between Tyler's Acre Road and Tyler's Acre Gardens (and Tyler's Acre Avenue closed at Lampacre Road. Except for residents' access, pedestrians and cycles	28/11/20	Until further notice
	Corstorphine / Murrayfield	<u>CRARAE AVENUE</u>		<u>City of Edinburgh Council - to provide space for safe walking and cycling</u>	Motor vehicles prohibited: Monday - Thursday 8am - 10am and 2pm - 4pm Friday 8am - 10am and 11am - 1pm	22/02/21	Until further notice
	Corstorphine / Murrayfield	<u>CORSTORPHINE HIGH STREET</u>		<u>City of Edinburgh Council - to provide space for safe walking and cycling</u>	Priority boards in operation between Kirk Loan and Ladywell Avenue	01/03/21	Until further notice
	Corstorphine / Murrayfield	<u>MEADOW PLACE ROAD / BROOMHOUSE ROAD</u>	Between A8 and south side of Broomhouse roundabout, plus Ladywell Road	City of Edinburgh Council - Spaces for People measures	Re-designating key parts of the road to help pedestrians to physically distance.	08/03/21	Until further notice
	Corstorphine / Murrayfield	BROOMHALL DRIVE	Between Wester Broom Place and South Gyle Road	<u>City of Edinburgh Council - to provide space for safe walking and cycling</u>	Motor vehicles prohibited: Monday - Thursday 8am - 10am and 2pm - 4pm Friday 8am - 10am and 11am - 1pm	11/05/21	Until further notice
	Corstorphine / Murrayfield	WESTER BROOM PLACE	Between South Gyle Road and Broomhall Drive	<u>City of Edinburgh Council - to provide space for safe walking and cycling</u>	Motor vehicles prohibited: Monday - Thursday 8am - 10am and 2pm - 4pm Friday 8am - 10am and 11am - 1pm	11/05/21	Until further notice
	Corstorphine / Murrayfield	ROSEBURN TERRACE AREA	Between Balbirnie Place and Murrayfield Avenue	<u>Balfour Beatty for City of Edinburgh Council - CCWEL construction</u>	Lane closures and contraflow, no right turn into Roseburn Street. Temporary crossing facilities, bus stops and loading bays as signed. Wester Coates Terrace closed at Roseburn Terrace.	07/02/22	Ongoing
	Corstorphine / Murrayfield	<u>RAVELSTON /MURRAYFIELD / CRAIGLEITH AREAS</u>	Residential streets bounded by Corstorphine Road, Murrayfield Road, Queensferry Road and Queensferry Terrace	Cityfibre - cable and ducting installation	Lane closures, parking restrictions, temporary traffic lights and road closures as required. <u>Click cell to view details on the traffic order.</u>	14/02/22	September 2022
	Corstorphine / Murrayfield	ROSEBURN GARDENS	At Roseburn Terrace	Balfour Beatty for City of Edinburgh Council - CCWEL construction	Road closed	27/06/22	Late August
	Corstorphine / Murrayfield	ROSEBURN STREET	At Roseburn Terrace	<u>Balfour Beatty for City of Edinburgh Council - CCWEL construction</u>	Road closed to northbound traffic - no access to Roseburn Terrace or Russell Road	18/07/22	Late August

	Corstorphine / Murrayfield	FEATHERHALL AVENUE	Between St John's Road and Featherhall Crescent South	City of Edinburgh Council - carriageway resurfacing <i>Works duration extended on 15/08/22</i>	Road closed	03/08/22	14/08/22 26/08/22
	Corstorphine / Murrayfield	CRAIGLEITH CRESCENT	At Blinkbonny Terrace / Blinkbonny Crescent	Cityfibre - cable and ducting installation	Various lane closures / contraflow arrangements. Temporary traffic lights when required	17/08/22	TBC
	Corstorphine / Murrayfield	GORDON ROAD	Between Gordon Loan and Belgrave Gardens	Community event	Road closed 1.30pm - 5pm	21/08/22	21/08/22
	Corstorphine / Murrayfield	CORSTOPRHINE ROAD	Between Riversdale Crescent and Western Gardens	Telecoms company - works associated with renewal of telecoms cabinet	Overnight lane closures and bus stop suspensions as signed. 7pm - 5am for 3 nights	23/08/22	26/08/22
	Corstorphine / Murrayfield	GORDON ROAD	Between Gordon Loan and Belgrave Gardens	Community event	Road closed 1.30pm - 5pm	28/08/22	28/08/22
 	Corstorphine / Murrayfield	CLERMISTON ROAD	At Cairnmuir Road	SGN - gas main renewal	Temporary traffic lights, Cairnmuir Road closed	28/08/22	19/09/22
 	Corstorphine / Murrayfield	ROSEBURN TERRACE AREA		Balfour Beatty for City of Edinburgh Council - CCWEL construction (phase 3 of 8) <i>Click cell for more details</i>	Principal worksite Roseburn Terrace north side between Roseburn Street and Wester Coates Road. Lane closures / contraflow, no right turn into Roseburn Street, Wester Coates Terrace remains closed	05/09/22	Early December
	Craightonny/ Duddingston	PAISLEY DRIVE	Between Paisley Avenue and Meadowfield Road	<u>City of Edinburgh Council - to provide space for safe walking and cycling</u>	Motor vehicles prohibited: Monday - Thursday 8am - 10am and 2pm - 4pm Friday 8am - 10am and 11am - 1pm	02/10/20	Until further notice
	Craightonny/ Duddingston	A1 CORRIDOR	London Road / Willowbrae Road / Milton Road West between Leith Walk and Mountcastle Drive North	City of Edinburgh Council - Spaces for People measures	Re-designating key parts of the road to help pedestrians to physically distance.	30/11/20	Until further notice
	Craightonny/ Duddingston	LOGANLEA DRIVE	Between Craightonny Road and east leg of Loganlea Avenue	<u>City of Edinburgh Council - to provide space for safe walking and cycling</u>	One-way order in place - no exit to Craightonny Road	17/12/20	Until further notice
	Craightonny/ Duddingston	<u>STANLEY PLACE / TAYLOR PLACE</u>		Building development	Roads closed to through traffic between Sunnybank Terrace and Comely Green Crescent (except for residents' access)	22/02/21	Until further notice
	Craightonny/ Duddingston	<u>CLOCKMILL LANE</u>	Between London Road and rail bridge	Building development	Road closed	01/08/21	August 2022
	Craightonny/ Duddingston	<u>MONTROSE TERRACE</u>		To accommodate construction work adjacent to West Norton Place	Eastbound lane closure for temporary walkway	21/02/22	August 2023
 	Craightonny/ Duddingston	CRAIGHTONNY AREA	Craightonny Avenue, Craightonny Road, residential streets north of Portobello Road	Cityfibre - cable and ducting installation	Lane, footway and parking restrictions as signed. Temporary traffic lights and road closures as and when required	24/06/22	August 2022
	Craightonny/ Duddingston	NORTHFIELD BROADWAY		City of Edinburgh Council - installation of road humps	Lane closures, stop / go boards or temporary traffic lights as required	08/08/22	Up to 2 weeks



	Drum Brae / Gyle	<u>DRUM BRAE NORTH</u>	Between Queensferry Road and Drum Brae Terrace	City of Edinburgh Council - Spaces for People measures	Re-designating key parts of the road to help pedestrians to physically distance.	22/02/21	Until further notice
 	Drum Brae / Gyle	<u>RANNOCH ROAD</u>	Between Drum Brae Drive and Rannoch Place	Scottish Power - network improvement works	3-way temporary traffic lights at Drum Brae Drive then working southwards on Rannoch Road Rannoch Terrace closed at Rannoch Road	21/06/22	3-4 weeks 19/08/22
	Drum Brae / Gyle	CLERMISTON ROAD NORTH	Between Queensferry Road and Drum Brae Drive	Scottish Power - crane operation to install sub-station	Road closed (northbound access as far as no. 17) <a href="#">Click cell for details of bus diversions</a>	24/08/22	24/08/22
	Drum Brae / Gyle	RANNOCH ROAD		City of Edinburgh Council - carriageway resurfacing	Road closed between Drum Brae Drive and Alan Breck Gardens, Rannoch Terrace and Ransome Gardens closed as required	20/09/22	5-6 weeks
	East Lothian	A1	Between Old Craighall and East Lothian boundary	East Lothian Council - Craighall junction works	Lane closures, 40mph speed restriction Southbound on-slip from QMU closed from 30/06/22	19/01/22	End of 2022
	Forth	FERRY ROAD	Between Crewe Toll Roundabout and Inverleith Row	City of Edinburgh Council - to provide space for safe walking and cycling	Segregated cycle lanes	03/08/20	17/08/20
	Forth	CRAIGHALL TERRACE	At Craighall Road	City of Edinburgh Council - to provide space for safe walking and cycling	Motor vehicles prohibited: Monday - Thursday 8am - 10am and 2pm - 4pm Friday 8am - 10am and 11am - 1pm	17/02/21	Until further notice
	Forth	WEST PILTON CRESCENT	Between Pennywell Road and West Pilton Bank	City of Edinburgh Council - to provide space for safe walking and cycling	Motor vehicles prohibited: Monday - Thursday 8am - 10am and 2pm - 4pm Friday 8am - 10am and 11am - 1pm	22/02/21	Until further notice
	Forth	MARINE DRIVE	Between Muirhouse Parkway and West Shore Road	City of Edinburgh Council - to provide space for safe walking and cycling	Parking suspended on both sides	11/05/21	Until further notice
	Forth	WARDIEBURN STREET EAST and WEST	Between Boswall Parkway and Wardieburn Terrace	City of Edinburgh Council - to provide space for safe walking and cycling	Motor vehicles prohibited: Monday - Thursday 8am - 10am and 2pm - 4pm Friday 8am - 10am and 11am - 1pm	11/05/21	Until further notice
	Forth	<u>WEST SHORE ROAD</u>	Between Gypsy Brae and entrance to Forth Quarter Park	City of Edinburgh Council - to provide space for safe walking and cycling	Road closed to all vehicles except cycles	11/05/21	Until further notice
 	Forth	WEST GRANTON ROAD	Between Waterfront Broadway and Granton Square	Cityfibre - cable and ducting installation	Rolling programme with lane closures, temporary traffic lights and side-road closures as required <i>Working with temporary traffic lights at Granton Square from 19/05/22</i>	31/05/22	TBC
 	Forth	ROYSTON MAINS AREA		Cityfibre - cable and ducting installation	Lane, footway and parking restrictions as signed. Temporary traffic lights and road closures as required. <a href="#">Click cell for list of affected roads</a>	01/06/22	Winter 2022
	Fountainbridge/ Craiglockhart	LANARK ROAD / LONGSTONE ROAD / INGLIS GREEN ROAD	Between Gillespie crossroads and Murrayburn Road	City of Edinburgh Council - to provide space for safe walking and cycling	Re-designating key parts of the road to cycle lanes to aid physical distancing	26/01/21	Until further notice
	Fountainbridge/ Craiglockhart	<u>LANARK ROAD</u>	At Craiglockhart Avenue	Lightways - repairs to traffic island <i>Not carried out on 13/02/22, new dates TBA</i>	3-way temporary traffic lights	13/02/22	By 7.30am 14/02/22

	Fountainbridge/ Craiglockhart	WATER OF LEITH WALKWAY	Section between The Union Canal at Lanark Road and the car park off Gillespie Road	Edinburgh & Lothians Greenspace Trust - path improvements	Path closed with diversions signed	06/06/22	16 weeks estimated
	Fountainbridge/ Craiglockhart	<u>CHESSER / HUTCHISON / SLATEFORD AREA</u>	Area bounded by Chesser Avenue / Slateford Road / Gorgie Road / Robertson Avenue	Cityfibre - cable and ducting installation	Various lane, footway and parking restrictions as signed, temporary traffic lights and road closures as required	08/06/22	October 2022
	Fountainbridge/ Craiglockhart	<u>COLINTON ROAD</u>	At Craiglockhart tennis centre	Energetics - utility connections at development site	Various lane, footway and parking restrictions as signed, citybound bus stop closed, 2-way traffic maintained throughout.	27/06/22	Late September
	Fountainbridge/ Craiglockhart	CHESSER AVENUE	At Chesser Crescent	Openreach - access to carriageway manholes <i>Work postponed 03/08/22</i>	Off-peak 3-way temporary traffic lights	40/08/22	42/08/22
	Fountainbridge/ Craiglockhart	LANARK ROAD	Between Inglis Green Road and Craiglockhart Avenue	Multi-utility connections to development sites	Various lane closures initially, temporary traffic lights at Craiglockhart Avenue from 02/09/2 for 6 weeks	15/08/22	10 weeks estimated
	Fountainbridge/ Craiglockhart	LANARK ROAD	Between Water of Leith Visitor Centre and Inglis Green Road	SGN - gas leak repairs	Excavation in westbound bus lane within existing worksites. Further excavation in citybound bus lane outside the bowling club from 22/08/22	17/08/22	TBC
	Fountainbridge/ Craiglockhart	SLATEFORD ROAD	At Hutchison Crossway	Cityfibre - cable and ducting installation <i>This work postponed, other Cityfibre works in the area ongoing</i>	3-way temporary traffic lights	20/08/22	21/08/22
	Fountainbridge/ Craiglockhart	WATSON CRESCENT	In its entirety	City of Edinburgh Council - footway resurfacing and lighting improvements	Lane, footway and parking restrictions in sections and as signed	22/08/22	17 weeks
	Fountainbridge/ Craiglockhart	DUNDEE STREET	At Viewforth	Scottish Water - manhole repairs	3-way temporary traffic lights (incorporating Fountain Park exit) Viewforth closed	28/08/22	Up to 3 days
	Fountainbridge/ Craiglockhart	SLATEFORD ROAD	At Moat Street / Appin Street	Cityfibre - cable and ducting installation	4-way temporary traffic lights	03/09/22	04/09/22
 	Fountainbridge/ Craiglockhart	<u>DUNDEE STREET / FOUNTAINBRIDGE</u>	At Gilmore Park then at Viewforth / Drysdale Road	Scottish Power - relocation of substation	Phase 1 - 2-way temporary traffic lights, Gilmore Park closed (2 weeks); Phase 2 - 4-way temporary traffic lights, Viewforth closed (2 weeks)	05/09/22	03/10/22
	Fountainbridge/ Craiglockhart	COLINTON ROAD	At Firrhill roundabout	Scottish Water - manhole repairs	3-way temporary traffic lights	09/09/22	09/09/22
 	Fountainbridge/ Craiglockhart	CHESSER AVENUE	At Chesser Crescent / Chesser Grove	Scottish Power - new supply connection	Lane closures / contraflow on Chesser Avenue, Chesser Grove closed. Temporary bus stops in both directions	12/09/22	23/09/22
	Inverleith	CREWE ROAD SOUTH	In its entirety	<u>City of Edinburgh Council - to provide space for safe walking and cycling</u>	Re-designating key parts of the road to help pedestrians to physically distance. Segregated cycle lanes	05/06/20	Until further notice
	Inverleith	WESTER DRYLAW AVENUE	Between Groathill Road North and Wester Drylaw Drive	<u>City of Edinburgh Council - to provide space for safe walking and cycling</u>	Motor vehicles prohibited: Monday - Thursday 8am - 10am and 2pm - 4pm Friday 8am - 10am and 11am - 1pm	17/02/21	Until further notice

	Inverleith	A90 CORRIDOR	Various sections between Drumsheugh Gardens and Cramond Brig	City of Edinburgh Council - improved safety measures for cyclists and pedestrians, installation of peak-time bus lanes	Lane and parking restrictions. Bus lanes operational from w/c 22/03/21	21/02/21	Until further notice
	Inverleith	<u>QUEENSFERRY ROAD</u>	At Oxford Terrace / Learmonth Terrace / Buckingham Terrace	City of Edinburgh Council - alterations to road layout	Oxford Terrace and Buckingham Terrace central access 'stopped up'	22/03/21	Until further notice
	Inverleith	<u>TELFORD ROAD</u>	Between Telford Gardens and Groathill Road South	City of Edinburgh Council - carriageway resurfacing, junction upgrade at Groathill Avenue.	15/07/22 update - no road closures or temporary traffic lights in place at this time. Some lane closures on Telford Road. Work resumes 01/08/22	04/04/22	September 2022
	Inverleith	WARRISTON DRIVE / WARRISTON TERRACE		City of Edinburgh Council - footway and carriageway resurfacing, public realm improvements	Roads closed. Pedestrian and emergency access maintained, local diversions via Warriston Gardens / Warriston Avenue	25/04/22	End of August 2022
 	Inverleith	FETTES / COMELY BANK AREA		Cityfibre - cable and ducting installation	Lane, footway and parking restrictions as signed. Temporary traffic lights and road closures as required. <a href="#">Click cell for list of affected roads</a>	31/05/22	Winter 2022
 	Inverleith	STOCKBRIDGE AREA		Cityfibre - cable and ducting installation	Lane, footway and parking restrictions as signed. Temporary traffic lights and road closures as required. <a href="#">Click cell for list of affected roads</a>	01/06/22	Winter 2022
	Inverleith	CRAIGCROOK ROAD	At Keith Terrace	Scottish Water - mains connection	Temporary traffic lights	09/08/22	19/08/22
	Inverleith	INVERLEITH ROW	At Inverleith Place	SGN - gas leak repairs	Temporary traffic lights	15/08/22	TBC
	Inverleith	FERRY ROAD	At Inverleith Row	Scottish Water - manhole repairs	Off-peak 3-way temporary traffic lights	25/08/22	25/08/22
	Inverleith	HILLHOUSE ROAD	West side of Blackhall junction	City of Edinburgh Council - traffic loop repairs	Westbound lane closure (lane 2 Wednesday pm, lane 1 Thursday am)	07/09/22	08/09/22
	Inverleith	<u>QUEENSFERRY ROAD</u>	At Oxford Terrace	Scottish Water - manhole repairs <i>Rescheduled from 28/06/22</i>	3-way temporary traffic lights	08/09/22	08/09/22
	Leith	<u>CONSTITUTION STREET</u>		<u>Trams to Newhaven construction</u>	1 - Road closed between Foot of the Walk and Coatfield Lane. Access maintained from Laurie Street to Kirkgate House car park. East footway closed adjacent to South Leith Parish Church. 2 - Road closed between Queen Charlotte Street and Bernard Street	16/11/19	Ongoing
	Leith	<u>JANE STREET</u>	At no. 13/15 (Headland Archaeology)	Trams to Newhaven - utility diversions	Road closed, short diversion via the industrial estate	23/11/20	Ongoing
	Leith	TOWER STREET	At Shore	Trams to Newhaven construction	Temporary traffic lights	10/05/21	Until further notice
	Leith	OCEAN DRIVE	Between Ocean Terminal and Rennie's Isle	Trams to Newhaven construction	<u>Footway closed, pedestrian diversion via Rennie's Isle - Victoria Quay</u>	24/05/21	Ongoing

	Leith	<u>LINDSAY ROAD BRIDGE</u>	Pedestrian / cycle bridge between Nicholfield and Lindsay Road main carriageway	City of Edinburgh Council - public safety measure	Bridge closed, pedestrian and cycle diversion as signed. Hawthornvale Path beneath remains open	15/12/21	Until further notice
	Leith	<u>CONSTITUTION STREET</u>	Between Coatfield Lane and Queen Charlotte Street	Trams to Newhaven construction	Phase 2 (of 2) from 18/04/22 - Queen Charlotte Street and Constitution Street closed, Maritime Street reopened southbound at Bernard Street	22/01/22	Autumn 2022
	Leith	<u>MELROSE DRIVE</u>	Between North Leith Sands and Ocean Drive roundabout	Trams to Newhaven construction	Road closed	12/02/22	Ongoing
 	Leith	OCEAN DRIVE	Between Rennie's Isle and Tower Place	Trams to Newhaven construction	Road closed, temporary traffic lights at Tower Place / Stevedore Place	21/02/22	Autumn 2022
 	Leith	FOOT OF THE WALK AREA		Trams to Newhaven construction - <a href="#">click cell for full details of these changes</a>	Alterations to traffic routes. No left turn from Duke Street into Leith Walk, diversion via Easter Road - Gordon Street - Manderston Street. Manderston Street westbound only and no right turn onto Leith Walk	23/05/22	Autumn 2022
	Leith	RESTALRIG ROAD	At Prospect Bank Gardens	Scottish Water - pipe renewal repairs to leaking main <i>Planned works replaced by urgent repairs, duration TBC</i>	2-way temporary traffic lights	15/08/22	22/08/22
	Leith	LEITH LINKS AREA		Shree Jagannatha Rathayatra	Rolling road closure Wellington Place - John's Place - Links Place - Links Gardens - Hermitage Place - Vanburgh Place - Duke Street - Academy Street. As required between 11.30am and 1.30pm	21/08/22	21/08/22
	Leith Walk	LEITH WALK	Between Pilrig Street and Crown Place	Trams to Newhaven construction	Road closed to northbound traffic, southbound reduced to 1 lane. 2-way traffic restored between London Road and Pilrig Street on Monday 18/07/22	20/06/20	Ongoing
	Leith Walk	LONDON ROAD / EASTER ROAD JUNCTION		Trams to Newhaven - alterations to accommodate Leith Walk diverted traffic	Signal timings and lane markings altered. No right turn from Easter Road into eastbound London Road (East Norton Place)	20/06/20	Ongoing
	Leith Walk	A1 CORRIDOR	London Road / Willowbrae Road / Milton Road West between Leith Walk and Mountcastle Drive North	<a href="#">City of Edinburgh Council - to provide space for safe walking and cycling</a>	Re-designating key parts of the road to help pedestrians, people using wheelchairs, prams or bicycles to physically distance.	30/11/20	Until further notice
	Leith Walk	<u>LEITH WALK</u>	At Stead's Place / Springfield Street	Trams to Newhaven construction	Alterations to access routes From 23/02/22 - Springfield Street closed, access via Stead's Place	26/01/21	Ongoing
	Leith Walk	<u>BRUNSWICK ROAD</u>	Between East Montgomery Place and Brunswick Place	<a href="#">City of Edinburgh Council - to provide space for safe walking and cycling</a>	One-way order - westbound traffic only	08/02/21	Until further notice
	Leith Walk	LEITH WALK	West side cycleway between Annandale Street and Jane Street	Trams to Newhaven - construction of permanent <a href="#">segregated cycleway</a>	Existing temporary cycleways closed, diversions as signed	24/05/21	Ongoing
	Leith Walk	<u>PILRIG STREET</u>	At Cambridge Avenue / Dryden Street	Trams to Newhaven - diversion route during closure of Leith Walk cycleway	Temporary controlled crossing point	24/05/21	Ongoing
	Leith Walk	LEITH WALK	Between Jane Street and Kirk Street	<a href="#">Trams to Newhaven construction</a>	Alterations to worksite. Access to Cassel's Lane / Casselbank Street via Kirk Street	08/11/21	Ongoing

	Leith Walk	DALMENY STREET	At Leith Walk	<a href="#">Trams to Newhaven construction</a>	Road closed, access and exit via Easter Road	27/06/22	6-8 weeks
 	Leith Walk	ALBERT STREET	Between Leith Walk and Buchanan Street	Scottish Water - sewer repairs	Temporary traffic lights at Murano Place and one-way system (no entry to Albert Street from Leith Walk)	02/08/22	Until further notice
	Leith Walk	EASTER ROAD AREA		Hibs v Rangers, kick-off 12.30pm	Roads closed before and after the match: Hawkhill Avenue / Close, St Clair Street, Albion Place / Road / Terrace / Gardens, Harrismith Place. Local parking restrictions as signed	20/08/22	20/08/22
	Leith Walk	EASTER ROAD	At Dalmeny Street / St Clair Street	Police Scotland exercise	Road closed from 10am for approximately 2 hours <a href="#">Click cell for details of bus diversions</a>	22/08/22	22/08/22
	Leith Walk	BRUNSWICK STREET	Between Elm Row and Montgomery Street	Community event	Road closed 12pm - 8pm	03/09/22	03/09/22
	Leith Walk	<a href="#">PILRIG STREET</a>	At Rosslyn Crescent	Scottish Water - manhole repairs	3-way temporary traffic lights	03/10/22	03/10/22
	Liberton / Gilmerton	GILMERTON ROAD	Between Liberton Road and Walter Scott Avenue	<a href="#">City of Edinburgh Council - to provide space for safe walking and cycling</a>	Re-designating key parts of the road to help pedestrians, people using wheelchairs, prams or bicycles to physically distance	16/11/20	Until further notice
	Liberton / Gilmerton	IVANHOE CRESCENT	Between Glenvarloch Crescent and Rutherford Drive	<a href="#">City of Edinburgh Council - to provide space for safe walking and cycling</a>	Motor vehicles prohibited: Monday - Thursday 8am - 10am and 2pm - 4pm Friday 8am - 10am and 11am - 1pm	28/11/20	Until further notice
	Liberton / Gilmerton	WOODSTOCK PLACE	Between Rutherford Drive and Ivanhoe Crescent	<a href="#">City of Edinburgh Council - to provide space for safe walking and cycling</a>	Motor vehicles prohibited: Monday - Thursday 8am - 10am and 2pm - 4pm Friday 8am - 10am and 11am - 1pm	28/11/20	Until further notice
	Liberton / Gilmerton	GRACEMOUNT DRIVE and BALMWELL AVENUE	At St Catherines RC Primary School	<a href="#">City of Edinburgh Council - to provide space for safe walking and cycling</a>	Motor vehicles prohibited: Monday - Thursday 8am - 10am and 2pm - 4pm Friday 8am - 10am and 11am - 1pm	17/02/21	Until further notice
	Liberton / Gilmerton	MOREDUN PARK STREET	Between Moredun Park Way and entrance to Craighour Park PS	<a href="#">City of Edinburgh Council - to provide space for safe walking and cycling</a>	Motor vehicles prohibited: Monday - Thursday 8am - 10am and 2pm - 4pm Friday 8am - 10am and 11am - 1pm	17/02/21	Until further notice
	Liberton / Gilmerton	<a href="#">MAYFIELD ROAD</a>	From Liberton Road for around 150m	Development site compound / loading area	Road closed to northbound traffic, diversion signed via Liberton Road - Esslemont Road	10/01/22	October 2022
 	Liberton / Gilmerton	LIBERTON AREA		Scottish Water - mains investigation work	Rolling programme of road closures on; Little Road, Longformacus Road, Wolrige Road, Hawkhead Crescent, Orchardhead Road, Gordon Terrace, Kirkgate, Peveril Terrace, Cumnor Crescent, Tressilian Gardens, Marmion Crescent, Gracemount Square and Double Hedges Road. Other road occupations on Liberton Road / Brae / Gardens, Lasswade Road, Mount Vernon Road, Kirk Brae, Claverhouse Drive, Gilmerton Road and Glenallan Drive.	24/02/22	December 2022
	Liberton / Gilmerton	<a href="#">OLD DALKEITH ROAD</a>	Around 100m south of Little France Road	SGN - gas main renewal	Lane closures maintaining 2-way traffic. May require temporary traffic lights for a road crossing towards the end of the project.	09/05/22	Early September estimated
	Liberton / Gilmerton	OLD DALKEITH ROAD	From BioQuarter to Shawfair	Scottish Power - cable installation <i>Start delayed until completion of SGN work at Little France</i>	Rolling programme with lane closures and temporary traffic lights. Starting with temporary traffic lights at Little France Road	15/08/22	December 2022

Start dates indicate earliest anticipated start.  
Finish dates represent formal notice periods -  
works may finish earlier or be extended.

	Midlothian	POLTON ROAD WEST	Cameron Crescent and A6094	Midlothian Council - carriageway resurfacing	Road closed (in 2 phases)	05/09/22	2 weeks
	Morningside	BRAID ROAD	Between Braid Farm Road and Hermitage Drive	City of Edinburgh Council - to provide space for safe walking and cycling	Road closed except for cycles and essential works vehicles. Changes implemented during w/c 12/04/21 - road to be reopened for southbound traffic with new segregated cycle lanes	03/05/20	Until further notice
	Morningside	BRAIDBURN TERRACE	From its junction with Comiston Road to its junction with Braid Road	City of Edinburgh Council - to provide space for safe walking and cycling	With the exception of cycles - Road open to eastbound traffic only; No right turn from Greenbank Place into Braidburn Terrace.	08/05/20	Until further notice
	Morningside	BRUNTSFIELD AVENUE, MONTPELIER		City of Edinburgh Council - to provide space for safe walking and cycling	Bruntsfield Avenue closed at Bruntsfield Place; Montpelier closed at Montpelier Park. Except for cycles and residents' access	18/08/20	Until further notice
	Morningside	CANAAN LANE	Between Morningside Road and Woodburn Terrace	City of Edinburgh Council - to provide space for safe walking and cycling	Road closed except for residents' access, pedestrians and cycles	18/08/20	Until further notice
	Morningside	COMISTON ROAD	Between Greenbank and Fairmilehead crossroads	City of Edinburgh Council - to provide space for safe walking and cycling	Re-designating key parts of the road to cycle lanes to aid physical distancing	20/08/20	Until further notice
	Morningside	CANAAN LANE	North of the egress from the Royal Blind School.	City of Edinburgh Council - to provide space for safe walking and cycling (Meadows to Greenbank 'quiet route')	Road closed except for residents' access, pedestrians and cycles	03/02/21	Until further notice
	Morningside	WHITEHOUSE LOAN	Between Bruntsfield Crescent and Warrender Park Road	City of Edinburgh Council - to provide space for safe walking and cycling (Meadows to Greenbank 'quiet route')	Road closed except for residents' access, pedestrians and cycles	03/02/21	Until further notice
	Morningside	WHITEHOUSE LOAN	Between Strathearn Road and Hope Terrace	City of Edinburgh Council - to provide space for safe walking and cycling (Meadows to Greenbank 'quiet route')	Road closed except for residents' access, pedestrians and cycles	03/02/21	Until further notice
	Morningside	BRAID ROAD AREA		City of Edinburgh Council - 'Braid Road and Greenbank to Meadows Quiet Route'	Changed priorities at several junctions, new segregated cycle lanes	08/04/21	Until further notice
	Morningside	CANAAN LANE	At Morningside Road	Building development	Road closed	06/12/21	October 2022
	Morningside	NEWBATTLE TERRACE	Between Morningside Road and Pitsligo Road	City of Edinburgh Council - footway and carriageway resurfacing, signalised junction at Pitsligo Road, new gullies and trees	Lane, footway and parking restrictions, temporary traffic lights and short-term road closures as required.	19/04/22	6 months
	Morningside	MORNINGSIDE ROAD	Cluny Avenue to Cluny Gardens	Telecoms company - works associated with renewal of telecoms cabinet	Southbound inside lane closed and bus stop suspended. 7pm - 5am for 4 nights	21/08/22	25/08/22
	Morningside	BRUNTSFIELD PLACE	At Viewforth	Openreach - access to underground apparatus <i>New dates, previously notified for 18/08/22</i>	3-way temporary traffic lights for 2 nights	06/09/22	08/09/22
	Morningside	MORNINGSIDE ROAD	Between Jordan Lane and Canaan Lane	Virgin Media - apparatus repairs	2-way temporary traffic lights	30/10/22	30/10/22

	Pentland Hills	BABERTON MAINS WYND and BANK		City of Edinburgh Council - to provide space for safe walking and cycling	Motor vehicles prohibited: Monday - Thursday 8am - 10am and 2pm - 4pm Friday 8am - 10am and 11am - 1pm	11/05/21	Until further notice
	Pentland Hills	BABERTON MAINS ESTATE		SGN - gas main renewal	Lane, footway and parking restrictions as signed. Temporary traffic lights as and when required.	01/04/22	October 2022
	Pentland Hills	RAVELRIG ROAD	At Ravelrig Heights	Footway works	Temporary traffic lights	08/08/22	TBC
	Pentland Hills	LOVEDALE CRESCENT	Between Lovedale Grove and Lovedale Avenue	Scottish Power - cable connections	Road closed	10/08/22	Up to 2 weeks
	Pentland Hills	DOLPHIN ROAD	At Stewart Gardens	Scottish Power - new supply connection	3-way temporary traffic lights	15/08/22	26/08/22
	Pentland Hills	LANARK ROAD	Between Baberton Avenue and Juniper Lee	Cityfibre - cable and ducting installation	Parking suspended on both sides to accommodate temporary walkways. 2-way traffic maintained initially, temporary traffic lights will be required late September / early October	15/08/22	19/08/22
 	Pentland Hills	LONG DALMAHOY ROAD		Water main connections <i>Note revised dates, previously notified to start on 01/08/22</i>	Phase 1 - 2-way temporary traffic lights just north of Cocklaw Farm (15-26/08/22); Phase 2 - 3-way temporary traffic lights at western end, adjacent to Haggs Farm (29/08/22 - 02/09/22); Phase 3 - road closed between Ravelrig Road and 3-way junction at Haggs Farm (05/09 - 23/09/22)	15/08/22	23/09/22
	Pentland Hills	MAIN STREET, RATHO	At Dalmahoy Road / School Wynd	BT / KN - ducting installation	Temporary traffic lights	15/08/22	10 working days
	Pentland Hills	CURRIEHILL ROAD	Between the rail bridge and Curriehill station entrance	Telecoms company - equipment upgrade	2-way temporary traffic lights	16/08/22	19/08/22
	Pentland Hills	LANARK ROAD WEST	Between West Acre Stables and Ravelrig Hill	Openreach - access to carriageway boxes	Off-peak temporary traffic lights, various locations over the 3 days	17/08/22	19/08/22
	Pentland Hills	DALMAHOY ROAD	Between A71 and Ransfield Road	Openreach - clearing blocked cable ducts	Temporary traffic lights	18/08/22	22/08/22
	Pentland Hills	LANARK ROAD WEST	Between Kirkgate and Bryce Road	Scottish Water - manhole repairs	Temporary traffic lights	05/09/22	05/09/22
	Pentland Hills	CURRIEHILL ROAD	Between the rail bridge and Curriehill station entrance	Telecoms company - equipment upgrade	Road closed	15/09/22	15/09/22
	Portobello/ Craigmillar	BAILEYFIELD CRESCENT	Between Sir Harry Lauder Road and Fishwives' Causeway	Advance Construction - sewer replacement and road realignment	Road closed	10/09/18	TBC
	Portobello/ Craigmillar	STANLEY STREET / HOPE PARK	Between Christian Grove and access to Network Rail yard	City of Edinburgh Council - to provide space for safe walking and cycling	Road closed to through traffic except cycles.	29/05/20	Until further notice










	Portobello/ Craigmillar	PORTOBELLO HIGH STREET	Between Fishwives' Causeway and Marlborough Street	City of Edinburgh Council - to provide space for safe walking and cycling <i>These measures removed w/c 15/11/21 except footway widening west of Bridge Street</i>	Redesigning key parts of the road to increase safety for pedestrians and cyclists during the current Covid-19 pandemic.	24/07/20	Until further notice
	Portobello/ Craigmillar	MAGDALENE GARDENS; MAGDALENE DRIVE	At Brunstane primary school; Section leading to rear of Brunstane primary school.	City of Edinburgh Council - to provide space for safe walking and cycling	Road closed except for cycles	02/10/20	Until further notice
	Portobello/ Craigmillar	DUDDINGSTON ROAD		City of Edinburgh Council - to provide space for safe walking and cycling	Re-designating key parts of the road to help pedestrians, people using wheelchairs, prams or bicycles to physically distance.	09/11/20	Until further notice
	Portobello/ Craigmillar	A1 CORRIDOR	London Road / Willowbrae Road / Milton Road West between Leith Walk and Mountcastle Drive North	City of Edinburgh Council - to provide space for safe walking and cycling	Re-designating key parts of the road to help pedestrians, people using wheelchairs, prams or bicycles to physically distance.	30/11/20	Until further notice
	Portobello/ Craigmillar	COLLIER PLACE	At Hay Gardens	City of Edinburgh Council - to provide space for safe walking and cycling	Motor vehicles prohibited: Monday - Thursday 8am - 10am and 2pm - 4pm Friday 8am - 10am and 11am - 1pm	11/05/21	Until further notice
	Portobello/ Craigmillar	MOFFAT WAY	At St Francis Way	City of Edinburgh Council - to provide space for safe walking and cycling	Motor vehicles prohibited: Monday - Thursday 8am - 10am and 2pm - 4pm Friday 8am - 10am and 11am - 1pm	11/05/21	Until further notice
	Portobello/ Craigmillar	BRUNSTANE ROAD	Between Milton Road East and Argyle Crescent / Dalkeith Street	City of Edinburgh Council - Low Traffic Neighbourhood trial <a href="#">Click cell for more details</a>	Road closed to through traffic, except cycles	15/02/22	18 months
	Portobello/ Craigmillar	<u>MOUNTCASTLE DRIVE SOUTH</u>	Between Duddingston Road and Bingham Drive	City of Edinburgh Council - carriageway resurfacing and traffic signals upgrade at Duddingston Road and Milton Road West junctions	New signals now in operation at Duddingston Road and Milton Road West, resurfacing expected to be completed 01-09/08/22	11/04/22	22/07/22 Mid-August
	Portobello/ Craigmillar	MOUNTCASTLE DRIVE NORTH		City of Edinburgh Council - carriageway resurfacing	Lane and parking restrictions as signed	01/08/22	24/10/22
	Portobello/ Craigmillar	MAGDALENE DRIVE		Virgin Media - network upgrades	Rolling programme. Temporary traffic lights at Bailie Grove and Magdalene Medway in turn. Parking restrictions as signed	22/08/22	26/08/22
	Portobello/ Craigmillar	PORTOBELLO HIGH STREET	At Fishwives' Causeway	City of Edinburgh Council - road marking	Off-peak temporary traffic lights	22/08/22	22/08/22
	Portobello/ Craigmillar	SIR HARRY LAUDER ROAD	At Portobello Road / Seafield Road East junction	City of Edinburgh Council - road marking <i>Work cancelled</i>	5-way temporary traffic lights 8pm - 6am	22/08/22	23/08/22
	Portobello/ Craigmillar	PORTOBELLO HIGH STREET	At Bellfield Street / St Mark's Place	City of Edinburgh Council - traffic loop repairs	Off-peak 4-way temporary traffic lights	05/09/22	05/09/22
	Sighthill/Gorgie	DALRY ROAD	Between Distillery Lane and Ardmillan Terrace	City of Edinburgh Council - to provide space for safe walking and cycling <i>Measures removed w/c 15/11/21 except footway widening on south side near Dalry cemetery</i>	Redesigning key parts of the road to increase safety for pedestrians and cyclists (during the current Covid-19 pandemic).	23/07/20	Until further Notice
	Sighthill/Gorgie	SIGHTHILL LOAN		City of Edinburgh Council - to provide space for safe walking and cycling	Road closed between Sighthill Avenue and Sighthill Gardens	18/08/20	Until further Notice



	Sighthill/Gorgie	<u>REDHALL GROVE</u>	Between Redhall Road and Redhall Drive	City of Edinburgh Council - to provide space for safe walking and cycling	Motor vehicles prohibited: Monday - Thursday 8am - 10am and 2pm - 4pm Friday 8am - 10am and 11am - 1pm	17/02/21	Until further notice
	Sighthill/Gorgie	<u>MURIESTON CRESCENT</u>		Bowmer & Kirkland - development project	North footway closed between rail bridge and Murieston Place. Ad-hoc traffic management for deliveries. One-way system (eastbound only) between Russell Road and Dalry Road from 19/07/21	03/03/21	January 2023
	Sighthill/Gorgie	GORGIE ROAD	Robertson Avenue to McLeod Street	Cityfibre - cable and ducting installation 10/08/22 - work not yet started	Citybound lane and cycleway restrictions. McLeod Street closed for final phase	23/05/22	Early July
	Sighthill/Gorgie	<u>STEVENSON DRIVE</u>	Between Stenhouse Cross and Balgreen Road	City of Edinburgh Council - carriageway resurfacing Postponed until October	Traffic management details TBC	25/07/22	End of September
	Sighthill/Gorgie	GORGIE AREA		Hearts v FC Zurich, kick-off 8pm	McLeod Street closed before and after the match. Gorgie area parking restrictions as signed	25/08/22	25/08/22
	Sighthill/Gorgie	GORGIE AREA		Hearts v St Johnstone, kick-off 3pm	McLeod Street closed before and after the match. Gorgie area parking restrictions as signed	28/08/22	28/08/22
	Sighthill/Gorgie	GORGIE AREA		Hearts v Kilmarnock, kick-off 7.45pm	McLeod Street closed before and after the match. Gorgie area parking restrictions as signed	31/08/22	31/08/22
	Sighthill/Gorgie	STENHOUSE DRIVE	At Saughton Mains Street / Stenhouse Avenue West	Openreach	4-way temporary traffic lights, Stenhouse Avenue West closed on south side of Stenhouse Drive. Off-peak working	05/09/22	07/09/22
	Sighthill/Gorgie	<u>GORGIE ROAD</u>	At Ardmillan Terrace / Dalry Road	Scottish Water - manhole repairs	4-way temporary traffic lights	11/09/22	11/09/22
	Sighthill/Gorgie	KINGSKNOWE ROAD NORTH	At the level crossing	Network Rail - crossing maintenance	Road closed for 1 night	17/09/22	18/09/22
	Sighthill/Gorgie	STENHOUSE DRIVE	Between Saughton Mains Street and Saughton Road	Telecoms company - cherry picker access to phone mast	Westbound (bus) lane closure, temporary traffic lights at site of existing phone mast / cabinets	20/09/22	20/09/22
	Sighthill/Gorgie	DALRY ROAD	At Murieston Crescent	Scottish Water - manhole repairs Working times TBC as at 16/08/22	3-way temporary traffic lights	28/09/22	28/09/22
	Southside / Newington	OLD DALKEITH ROAD	Between Cameron Toll and Little France Road	City of Edinburgh Council - to provide space for safe walking and cycling	Re-designating key parts of the road to help pedestrians, people using wheelchairs, prams or bicycles to physically distance	05/06/20	Until further notice
	Southside / Newington	<u>GEORGE SQUARE AREA</u>		City of Edinburgh Council - to provide space for safe walking and cycling	Anti-clockwise one-way system between Crichton Street and Meadow Lane. Crichton Street one-way (westbound only) except for cycles; George Square east side closed; George Square north and west sides one-way (westbound / southbound only) except for cycles; Meadow Lane one-way (eastbound only) except cycles	09/09/20	Until further notice
	Southside / Newington	SCIENNES ROAD	At Sciennes primary school	City of Edinburgh Council - to provide space for safe walking and cycling	Road closed (in addition to ongoing School Streets measures)	15/09/20	Until further notice

Start dates indicate earliest anticipated start.  
Finish dates represent formal notice periods - works may finish earlier or be extended.

	Southside / Newington	<u>BUCCLEUCH STREET</u>		City of Edinburgh Council - to provide space for safe walking and cycling	Re-designating key parts of the road to help pedestrians, people using wheelchairs, prams or bicycles to physically distance.	12/10/20	23/10/20
	Southside / Newington	CAUSEWAYSIDE / RATCLIFFE TERRACE		City of Edinburgh Council - to provide space for safe walking and cycling	Re-designating key parts of the road to help pedestrians, people using wheelchairs, prams or bicycles to physically distance.	16/11/20	Until further notice
	Southside / Newington	<u>SIMON SQUARE</u>	Between Gilmour Street and Hardwell Close	Building development	Road and west footway closed Road reopens 28/02/22, utility connections are ongoing with some road occupation (narrow lanes, temporary traffic lights if required)	16/11/20	Ongoing
	Southside / Newington	<u>CRAIGMILLAR PARK</u>	Between Lady Road and Crawford Road	City of Edinburgh Council - to provide space for safe walking and cycling	Re-designating key parts of the road to help pedestrians, people using wheelchairs, prams or bicycles to physically distance.	11/01/21	Until further notice
	Southside / Newington	CLEARBURN ROAD	Between Prestonfield Avenue and Prestonfield Road	City of Edinburgh Council - to provide space for safe walking and cycling	Motor vehicles prohibited: Monday - Thursday 8am - 10am and 2pm - 4pm Friday 8am - 10am and 11am - 1pm	17/02/21	Until further notice
	Southside / Newington	<u>PRESTONFIELD ROAD</u>	Junction with Clearburn Road	City of Edinburgh Council - to provide space for safe walking and cycling	Road closed except for residents' access, pedestrians and cycles	17/02/21	Until further notice
	Southside / Newington	DALKEITH ROAD AREA		Cityfibre - cable and ducting installation	East Mayfield, Spence Street, Marchall Place, Alfred Place, Romero Place closed in phases over the dates shown	11/04/22	October 2022
	Southside / Newington	ST LEONARD'S AREA		Cityfibre - cable and ducting installation	Phased closures of Montague Street, Rankeillor Street and Parkside Street. Other road occupations affecting St Leonard's Lane / Bank / Hill, and Clerk Street	23/05/22	November 2022
	Southside / Newington	<u>SOUTH COLLEGE STREET</u>		Building refurbishment	Footpath between South College Street and Potterrow closed (adjacent to 16-18 Potterrow). Pedestrian diversion signed via Potterrow underpass - signalised crossing at Marshall Street	30/05/22	May 2023
	Southside / Newington	<u>CLINTON ROAD</u>	At Whitehouse Loan	Traffic management associated with public realm works on Newbattle Terrace	No entry to Clinton Road from Whitehouse Loan	06/06/22	Ongoing
	Southside / Newington	HILL PLACE / SQUARE		Hill Square Fringe Festival	Hill Place closed westbound from Richmond Place to Hill Square Hill Square closed in its entirety	15/07/22	03/09/22
	Southside / Newington	<u>PLEASANCE</u>	Between Gilmour Street and West Richmond Street	Telecoms company - pole replacement works Work postponed 13/07/22	Off-peak temporary traffic lights	18/07/22	23/07/22
	Southside / Newington	GEORGE SQUARE		George Square Festival	East leg closed throughout. North leg and Crichton Street closed 03/08/22 - 29/08/22	22/07/22	07/09/22
	Southside / Newington	ROXBURGH PLACE	Between Drummond Street and East Adam Street	Festival events	Road closed	23/07/22	01/09/22
	Southside / Newington	BLACKFORD AVENUE	Between Eva Place and Observatory Road	Telecoms company - cherry picker access to phone mast	Temporary traffic lights	15/08/22	19/08/22

	Southside / Newington	LANGTON ROAD	At Ross Gardens	Scottish Water - mains repairs	3-way temporary traffic lights	15/08/22	18/08/22
	Southside / Newington	MARCHHALL ROAD	At Marchhall Crescent	Scottish Water - pipe renewal	3-way temporary traffic lights	15/08/22	20/08/22
	Southside / Newington	DALRYMPLE CRESCENT		Community event	Road closed 2pm - 6pm	28/08/22	28/08/22
	Trunk road network	M8, M9, M80 and M876		BEAR Scotland - verge works and grass cutting programme	<a href="#">Series of overnight slip road closures</a> <a href="#">Click cell for full details</a>	25/04/22	Late August
	Trunk road network	FORTH ROAD BRIDGE		<a href="#">BEAR Scotland - bridge deck and surface maintenance</a>	Series of lane and carriageway closures	10/07/22	Late October
	Trunk road network	A1	Dolphingstone to Bankton	BEAR Scotland - drainage improvements	Northbound inside lane closed 7.30pm - 6am each night (excluding 1-12/08/22)	18/07/22	10 weeks
	Trunk road network	A720	Sheriffhall to Old Craighall	BEAR Scotland - carriageway resurfacing	Road closed to eastbound traffic 8.30pm - 6am for 2 nights	22/08/22	24/08/22
	Trunk road network	M90	At J2A	BEAR Scotland - bridge repairs	Northbound off-slip to A92 closed 8pm - 6am for 6 nights	22/08/22	28/08/22
	Trunk road network	A702	South of West Linton	BEAR Scotland - carriageway resurfacing	Road closed 7.30pm - 6am for 3 nights. Diversion via Bush Loan Road - A701 through Penicuik - Blyth Bridge - A721	24/08/22	27/08/22
	Trunk road network	M8	At J3A	BEAR Scotland - bridge deck refurbishment	M8 reduced to 1 lane each way 8.30pm Friday - 6am Monday (1st of 2 weekends) Eastbound off-slip closed.	26/08/22	29/08/22
	Trunk road network	M8	J3A - J3	BEAR Scotland - carriageway resurfacing	Road closed to eastbound traffic 8.30pm - 6am for 6 nights (excluding weekends)	30/08/22	07/09/22
	Trunk road network	A720	Gogar to Hermiston Gait	BEAR Scotland - carriageway resurfacing at Hermiston Gait off-slip	Road closed to eastbound traffic 8.30pm - 6am for 3 nights. Diversion signed via South Gyle Broadway - Bankhead Drive - Broomhouse Road - Calder Road	07/09/22	10/09/22
	Trunk road network	M8	At J3A	BEAR Scotland - bridge deck refurbishment	M8 reduced to 1 lane each way 8.30pm Friday - 6am Monday (2nd of 2 weekends) Westbound off-slip closed.	09/09/22	12/09/22