

Roadworks & events report

Effective from 22 July 2022

Links to further information

[Traffic Scotland - information on trunk roads including Edinburgh City Bypass](#)

[SE Scotland trunk roads maintained by BEAR](#)

[Transport for Edinburgh - Lothian Buses and Edinburgh Trams](#)

[Scottish Roadworks Register](#)

[Follow Edintravel on Twitter for regular updates](#)

Key

New or updated information in this version

Spaces for People measures

Underlined entries contain links to maps or further information


 temporary traffic lights in use

 diversion in operation







Entries are arranged by Ward and then by start date.

[See details of Ward boundaries](#)

Use CTRL+F to search within this document

	Ward	Street	Location	Contractor / works description	Measures in place	Start	Finish
	Almond	MAYBURY ROAD	Between East Craigs and Barnton	CALA / Barratt Homes development	Various lane closures / contraflow arrangements. Speed limit reduced to 30mph along whole length between Barnton and Maybury junctions. New signalised junctions in operation at site access roads.	08/01/20	Ongoing
	Almond	<u>SILVERKNOWES ROAD</u>	Between Silverknowes Parkway and Marine Drive	City of Edinburgh Council - to provide space for safe walking and cycling	Road closed to all vehicles except cycles Reopened for *buses* 14/03/21	30/04/20	Until further notice
	Almond	<u>CAMMO WALK</u>		City of Edinburgh Council - to provide space for safe walking and cycling	Road closed except for residents' access, pedestrians and cycles	08/05/20	Until further notice
	Almond	MAYBURY ROAD	Between Craigs Road and roundabout at Maybury Drive	City of Edinburgh Council - to provide space for safe walking and cycling	Temporary pedestrian crossing in operation	30/06/20	Until further notice
	Almond	<u>PENNYWELL ROAD</u>		City of Edinburgh Council - to provide space for safe walking and cycling	Segregated cycle lanes	14/09/20	Until further notice
	Almond	TURNHOUSE ROAD		Works associated with West Craigs development	Lane closures / temporary traffic lights as required	14/10/20	Ongoing
	Almond	SOUTH BARNTON AVENUE		City of Edinburgh Council - to provide space for safe walking and cycling	Road closed	10/12/20	Until further notice
	Almond	<u>HIGH STREET / NEWHALLS ROAD, QUEENSFERRY</u>		City of Edinburgh Council - Spaces for People measures	Installation of one-way system (eastbound traffic only between The Loan and Hawes car park).	08/03/21	Until further notice
	Almond	SILVERKNOWES ROAD SOUTH	Between Main Street and Vivian Terrace	City of Edinburgh Council - to provide space for safe walking and cycling	Motor vehicles prohibited	11/05/21	Until further notice
	Almond	<u>A89</u>	Between West Lothian boundary and Newbridge roundabout	City of Edinburgh Council - carriageway resurfacing, signals upgrades at B800 and New Liston Road junctions, drainage improvements	Traffic signals installation starts Monday 18/07/22 at Old Liston Road then at B800. Full-time temporary traffic lights at each junction in turn, manually controlled at peak travel times	25/04/22	7 weeks estimated
	Almond	BO'NESS ROAD	Between it's junctions with Echline Avenue	Adavance Construction - installation of traffic calming measures and pedestrian crossing, new sewer connection for development site	Temporary traffic lights	23/05/22	August 2022
	Almond	BURNSHOT ROAD	Between A90 and Standingstone Road	Virgin Media - proving cable ducts	Rolling programme with temporary traffic lights	04/07/22	22/07/22
	Almond	BURNSHOT ROAD	Between Main Street and Almondhill Road	Footway construction	2-way temporary traffic lights	11/07/22	2 weeks estimated
	Almond	CRAMOND ROAD SOUTH	Between Cramond Road North and East Barnton Gardens	City of Edinburgh Council - road surface treatment programme	Stop/Go boards or temporary traffic lights each working day, parking suspended on both sides	21/07/22	25/07/22

	Almond	MILTON FARM ROAD		City of Edinburgh Council - road surface treatment programme	Road closed each day	21/07/22	1-2 days
	Almond	A90	Cramond Brig to Barnton junction	Cityfibre - cable and ducting installation Scottish Power - new service installation	Cityfibre working in citybound bus lane. Inside lane closure on approach to Barnton junction for Scottish Power	25/07/22	3-4 weeks
	Almond	GAMEKEEPER'S ROAD	Between Whitehouse Road and King's Cramond	City of Edinburgh Council - road surface treatment programme	Stop/Go boards or temporary traffic lights each working day, parking suspended on both sides	26/07/22	1-2 days
	Almond	EASTFIELD AVENUE	At the tram crossing	Edinburgh Trams - carriageway line marking	2-way temporary traffic lights midnight - 5am	01/08/22	01/08/22
	Almond	WHITEHOUSE ROAD	Between Cramond Regis and Regis Court	Telecoms installation	2-way temporary traffic lights	02/08/22	05/08/22
	Almond	HALLYARDS ROAD	Between the A8 and the entrance to the Ingliston Showground (West Gate)	Truckfest	Road closed 8pm Friday - 6am Monday (except for local/resident access.)	05/08/22	08/08/22
	Almond	FERRY ROAD	At Groathill Road North	Telecoms company - cherry-picker access to phone mast	Overnight 3-way temporary traffic lights	16/08/22	17/08/22
	City Centre	CALTON ROAD	Between Waverley station access and New Street	Unsafe rock face, restrictions in place to provide safety zone	Temporary traffic lights.	01/12/18	Ongoing
	City Centre	NORTH BRIDGE		<u>City of Edinburgh Council / Balfour Beatty - bridge refurbishment</u>	Varying restrictions as required	15/02/20	2024
	City Centre	PRINCES STREET	Between South St David Street and East End junction	<u>City of Edinburgh Council - to provide space for safe walking and cycling</u>	Buses, taxis and cycles only 7.30am - 6.30pm each day	18/06/20	Until further notice
	City Centre	WAVERLEY BRIDGE		<u>City of Edinburgh Council - to provide space for safe walking and cycling</u>	Road closed at Princes Street (except for cycles). Taxi and loading access via Market Street	18/06/20	Until further notice
	City Centre	<u>FORREST ROAD</u>		<u>City of Edinburgh Council - to provide space for safe walking and cycling</u>	Segregated cycle lanes	22/06/20	Until further notice
	City Centre	COCKBURN STREET		<u>City of Edinburgh Council - to provide space for safe walking and cycling</u>	Road closed except for cycles and blue badge holders. Loading permitted 6.30am - 10.30am each day.	10/07/20	Until further notice
	City Centre	VICTORIA STREET		<u>City of Edinburgh Council - to provide space for safe walking and cycling</u>	Road closed except for cycles and blue badge holders. Loading permitted 6.30am - 10.30am each day. <i>From 11/12/20 - 24hr delivery and blue badge access via George IV Bridge, road remains closed at Grassmarket</i>	10/07/20	Until further notice
	City Centre	<u>COWGATE</u>	At Candlemaker Row	Redevelopment of India Buildings	Road closed to westbound traffic.	24/08/20	Ongoing

	City Centre	<u>MORRISON LINK</u>	Between Morrison Street and Morrison Crescent	The Haymarket development - sewer diversion work	One lane open in each direction (northbound restriction extending into Morrison Street towards Haymarket). Section of west footway closed with pedestrian diversion as signed	29/03/21	Ongoing
	City Centre	<u>ELM ROW</u>	Cobbled section between Montgomery Street and London Road	<u>Trams to Newhaven - public realm works</u>	Road closed	28/06/21	Ongoing
 	City Centre	LEITH WALK / PICARDY AREA	Between York Place and London Road	<u>Trams to Newhaven construction - click cell to visit website</u>	Phase 1 (of 3). York Place closed to westbound traffic , lane closures from York Place to London Road. Broughton Street to Leith Street traffic diverted via London Road junction	11/10/21	Autumn 2022
	City Centre	NORTH BRIDGE		<u>City of Edinburgh Council / Balfour Beatty - bridge refurbishment phase 2. Click cell for full details in the latest project update</u>	Road closed to northbound traffic, southbound reduced to 1 lane. West footway closed, pedestrian access via east footway	14/11/21	Up to 9 months
	City Centre	GEORGE IV BRIDGE	At Chambers Street	To assist with North Bridge diverted traffic	Temporary traffic lights	14/11/21	Up to 9 months
	City Centre	GEORGE STREET	St Andrew Square to Hanover Street	To assist with north / south traffic flow at George Street / Hanover Street junction during northbound closure of North Bridge	Road closed to through traffic	14/11/21	Up to 9 months
	City Centre	<u>NORTH GRAY'S CLOSE and CHALMERS CLOSE</u>		Structural repairs	North Gray's Close closed at Jeffrey Street; Chalmers Close restricted	03/01/22	Mid-2023
	City Centre	LEITH STREET	Section between Calton Road and Greenside Row	Fit-out of aparthotel at St James Quarter	Northbound bus lane closed	10/01/22	September 2022
 	City Centre	<u>CALTON ROAD</u>	At New Street	<u>Network Rail - bridge repairs and maintenance</u>	Phase 1 - 3-way temporary traffic lights (incorporating existing restrictions in place for rock face protection); Phase 2 (26/04/22) - 2-way temporary traffic lights, New Street closed	17/01/22	August 2022
 	City Centre	PALMERSTON PLACE	Between Chester Street and Bishop's Walk	Balfour Beatty for City of Edinburgh Council - CCWEL construction	Various traffic management arrangements as work progresses. Lane and footway closures, parking suspensions, temporary traffic lights and road closures as required	01/03/22	26/08/22
	City Centre	LEITH WALK	Between Picardy Place and London Road (worksites at Antigua Street)	<u>Trams to Newhaven construction</u>	Lane alterations at Antigua Street. No right turn from London Road into northbound Leith Walk, diversion via Picardy Place and return - this diversion installed 30/04/22.	18/04/22	Ongoing
	City Centre	PICARDY AREA		Trams to Newhaven - alterations to traffic management and site layout	Changes to lane layout at Baxter's Place . <u>Click cell for full details on Trams to Newhaven website.</u>	29/05/22	Autumn 2022
	City Centre	JEFFREY STREET	Outside Jury's Inn	Scottish Water - sewer repair	2-way temporary traffic lights	04/07/22	2-3 weeks
	City Centre	GEORGE STREET	Castle Street to Frederick Street	Scottish Power - mains installation <i>Not carried out, awaiting new dates</i>	Eastbound inside lane closed and parking suspended on north side	07/07/22	5 days estimated
	City Centre	MANOR PLACE	Between Chester Street and Melville Street	Balfour Beatty for City of Edinburgh Council - CCWEL construction	Road closed	12/07/22	05/08/22

	City Centre	MORRISON STREET	Morrison Link to Dalry Road	Glazing installation at The Haymarket development	Lane and footway restrictions on Morrison Street and at Haymarket junction. Various nights as required, between midnight and 5am	12/07/22	End of September
	City Centre	QUEENSFERRY STREET	Between junctions with Randolph Crescent	Scottish Water - repairs to burst pipe <i>Work finished 10am 22/07/22</i>	Citybound inside lane closed, no left turn from Randolph Crescent (divert via Drumsheugh Gardens - Walker Street - Melville Street)	12/07/22	22/07/22 TBC
	City Centre	COWGATE	At Blair Street / South Bridge	Scottish Power - cable fault <i>Work finished 21/07/22</i>	Road closed	16/07/22	TBC
	City Centre	PRINCES STREET	Frederick Street to South Charlotte Street	Siemens for Edinburgh Trams - track maintenance	Road closed to westbound traffic 11.30pm - 5am for 5 nights. Click cell for details of Lothian Buses' diversions	17/07/22	22/07/22
 	City Centre	PALMERSTON PLACE	At Grosvenor Crescent	Balfour Beatty for City of Edinburgh Council - CCWEL construction	2-way temporary traffic lights, Grosvenor Crescent closed	18/07/22	26/08/22
	City Centre	GROSVENOR CRESCENT		Filming	Traffic held for short periods as required, between 7.30am and 3pm	22/07/22	22/07/22
	City Centre	QUEENSFERRY STREET	At entrance to Randolph Crescent	Scottish Power - cable fault	Traffic management details TBC but expect some road occupation and delays for citybound journeys	22/07/22	TBC
	City Centre	CENTRAL EDINBURGH		Edinburgh Rathayatra Parade	Rolling road closure (and joining traffic held as required) Forrest Road - George IV Bridge - Candlemaker Row - Grassmarket - King's Stables Road. As required between 11am and 2pm	24/07/22	24/07/22
	City Centre	PRINCES STREET	At West Register Street	Building maintenance (Apple Store building)	Lane closures / contraflow on Princes Street, West Register Street closed. 6am - 10am approximately	24/07/22	24/07/22
	City Centre	PRINCES STREET	South Charlotte Street to Frederick Street	Siemens for Edinburgh Trams - track maintenance	Road closed to eastbound traffic 11.30pm - 5am	25/07/22	26/07/22
	City Centre	ROSE STREET NORTH LANE	West leg, between Frederick Street and Hanover Street	Masonry inspection	Road closed 6am - 10.30am approximately	25/07/22	25/07/22
	City Centre	RAMSAY LANE		Kier Construction - concrete pours	Road closed 7am - 2pm on Tuesday and Friday only	26/07/22	29/07/22
	City Centre	WEST SCOTLAND STREET LANE	At Scotland Street	Scottish Power - street lighting works	Road closed	27/07/22	10 days estimated
	City Centre	NORTH BRIDGE		Balfour Beatty and City of Edinburgh Council - alterations to signage and line markings	Road closed in both directions for 2 nights (with the following 2 nights available if necessary)	28/07/22	30/07/22
	City Centre	CASTLEHILL AREA		Royal Edinburgh Military Tattoo	Castlehill closed 6pm - 11pm on 03/08/22 then closed 4.30pm - midnight each event date. Mound Place, Ramsay Lane, Ramsay Garden, Johnston Terrace, Lawnmarket, Upper Bow and Castle Wynd North closed each event date (5pm - midnight on weekdays, 4pm - midnight on weekends)	03/08/22	27/08/22

	City Centre	KINGS STABLES ROAD		Royal Edinburgh Military Tattoo	Road closed as follows: 8am - 8pm on 03/08/22. 8am - midnight each day 04/08/22 - 07/08/22. 7am - 3am each following morning 08/08/22 - 14/08/22. 7pm - midnight each day 22/08/22 - 25/08/22. 4.15pm - midnight 26/08/22 and 27/08/22	03/08/22	27/08/22
	City Centre	ST GILES' STREET		Royal Edinburgh Military Tattoo	Road closed at North Bank Street 6.30pm - 7.30pm, closed in its entirety 10pm - 11pm. Weekdays only between the dates shown	05/08/22	25/08/22
	City Centre	HOLYROOD ROAD	At Holyrood Gait / Hutton Road	Scottish Water - manhole repairs	4-way temporary traffic lights	05/09/22	05/09/22
	City Centre	COWGATE	At Candlemaker Row	Openreach - access to carriageway manholes	Road closed for 1 night	11/09/22	12/09/22
	City Centre	ROSE STREET NORTH LANE	Section between South Charlotte Street and castle Street	Scottish Power - new substation	Road closed	26/09/22	10 days estimated
	Colinton / Fairmilehead	<u>BONALY BRAE</u>	At Bonaly Grove	<u>City of Edinburgh Council - to provide space for safe walking and cycling</u>	Road closed except for residents' access, pedestrians and cycles	17/02/21	Until further notice
	Colinton / Fairmilehead	<u>BUCKSTONE CIRCLE / BUCKSONE LOAN EAST</u>	Between High Buckstone and Buckstone Close	<u>City of Edinburgh Council - to provide space for safe walking and cycling</u>	Motor vehicles prohibited: Monday - Thursday 8am - 10am and 2pm - 4pm Friday 8am - 10am and 11am - 1pm	22/02/21	Until further notice
	Colinton / Fairmilehead	<u>OXGANGS GREEN</u>	At school entrance	<u>City of Edinburgh Council - to provide space for safe walking and cycling</u>	Motor vehicles prohibited: Monday - Thursday 8am - 10am and 2pm - 4pm Friday 8am - 10am and 11am - 1pm	11/05/21	Until further notice
 	Colinton / Fairmilehead	<u>COLINTON and BONALY AREA</u>	Residential streets bounded by Woodhall Road and Redford Road	Cityfibre - cable and ducting installation	Lane, footway and parking restrictions as signed. Temporary traffic lights and side road closures as required	09/03/22	August 2022
	Colinton / Fairmilehead	<u>BRIDGE ROAD, COLINTON</u>	Between Spylaw Street and Woodhall Road	Cityfibre - cable and ducting installation <i>Remaining works on Bridge Road are on hold for now</i>	Various temporary traffic light arrangements.	12/05/22	3-4 weeks
	Colinton / Fairmilehead	<u>COLINTON ROAD</u>	Between Westgarth Avenue and Thorburn Road	Scottish Water - major sewer improvements	Road closed, diversion signed via Redford Road - Redford Drive - Westgarth Avenue. Click cell for details of bus diversions	27/06/22	Up to 6 weeks
	Colinton / Fairmilehead	<u>OXGANGS ROAD</u>	At New Swanston	Scottish Power - connection of new supply	3-way temporary traffic lights	18/07/22	10 days estimated
	Colinton / Fairmilehead	<u>FAIRMILEHEAD CROSSROADS</u>		City of Edinburgh Council - traffic signals upgrade	Temporary traffic lights	25/07/22	2 weeks estimated
	Colinton / Fairmilehead	<u>BRIDGE ROAD, COLINTON</u>	At Spylaw Street	Virgin Media - apparatus repairs	3-way temporary traffic lights	04/09/22	04/09/22
	Colinton / Fairmilehead	<u>BUCKSTONE CRESCENT</u>	Between Buckstone Bank and Buckstone Hill	Scottish Power - cable installation	Temporary traffic lights	21/09/22	04/10/22 estimated



	Corstorphine / Murrayfield	ST JOHN'S ROAD	At pedestrian crossing east of Templeland Road	City of Edinburgh Council - to provide space for safe walking and cycling	Footway widening to provide additional space for pedestrians. Other Spaces for People measures removed during w/c 18/10/21	22/07/20	Until further notice
	Corstorphine / Murrayfield	MANSE STREET and FEATHERHALL ROAD		City of Edinburgh Council - to provide space for safe walking and cycling	Manse Street closed at Manse Road; Featherhall Road closed at Featherhall Terrace	18/08/20	Until further notice
	Corstorphine / Murrayfield	LAMPACRE ROAD		City of Edinburgh Council - to provide space for safe walking and cycling	Road closed between Tyler's Acre Road and Tyler's Acre Gardens (and Tyler's Acre Avenue closed at Lampacre Road. Except for residents' access, pedestrians and cycles	28/11/20	Until further notice
	Corstorphine / Murrayfield	CRARAE AVENUE		City of Edinburgh Council - to provide space for safe walking and cycling	Motor vehicles prohibited: Monday - Thursday 8am - 10am and 2pm - 4pm Friday 8am - 10am and 11am - 1pm	22/02/21	Until further notice
	Corstorphine / Murrayfield	CORSTORPHINE HIGH STREET		City of Edinburgh Council - to provide space for safe walking and cycling	Priority boards in operation between Kirk Loan and Ladywell Avenue	01/03/21	Until further notice
	Corstorphine / Murrayfield	MEADOW PLACE ROAD / BROOMHOUSE ROAD	Between A8 and south side of Broomhouse roundabout, plus Ladywell Road	City of Edinburgh Council - Spaces for People measures	Re-designating key parts of the road to help pedestrians to physically distance.	08/03/21	Until further notice
	Corstorphine / Murrayfield	BROOMHALL DRIVE	Between Wester Broom Place and South Gyle Road	City of Edinburgh Council - to provide space for safe walking and cycling	Motor vehicles prohibited: Monday - Thursday 8am - 10am and 2pm - 4pm Friday 8am - 10am and 11am - 1pm	11/05/21	Until further notice
	Corstorphine / Murrayfield	WESTER BROOM PLACE	Between South Gyle Road and Broomhall Drive	City of Edinburgh Council - to provide space for safe walking and cycling	Motor vehicles prohibited: Monday - Thursday 8am - 10am and 2pm - 4pm Friday 8am - 10am and 11am - 1pm	11/05/21	Until further notice
	Corstorphine / Murrayfield	ROSEBURN TERRACE AREA	Between Balbirnie Place and Murrayfield Avenue	Balfour Beatty for City of Edinburgh Council - CCWEL construction	Lane closures and contraflow, no right turn into Roseburn Street. Temporary crossing facilities, bus stops and loading bays as signed. Wester Coates Terrace closed at Roseburn Terrace.	07/02/22	Ongoing
	Corstorphine / Murrayfield	RAVELSTON / MURRAYFIELD / CRAIGLEITH AREAS	Residential streets bounded by Corstorphine Road, Murrayfield Road, Queensferry Road and Queensferry Terrace	Cityfibre - cable and ducting installation	Lane closures, parking restrictions, temporary traffic lights and road closures as required. Click cell to view details on the traffic order.	14/02/22	September 2022
	Corstorphine / Murrayfield	MURRAYFIELD ROAD	In its entirety	Cityfibre - cable and ducting installation	Rolling programme with lane closures, temporary traffic lights and side-road closures as required.	24/05/22	End of July
	Corstorphine / Murrayfield	RUSSELL ROAD	At Roseburn Street	Balfour Beatty for City of Edinburgh Council - CCWEL construction	Road closed to northbound traffic at Roseburn Street	27/06/22	29/07/22 estimated
	Corstorphine / Murrayfield	ROSEBURN GARDENS	At Roseburn Terrace	Balfour Beatty for City of Edinburgh Council - CCWEL construction	Road closed	27/06/22	Until further notice
	Corstorphine / Murrayfield	CRAIGLEITH CRESCENT / RAVELSTON DYKES		Scottish Power - GPR surveys	Rolling programme with 2/3-way temporary traffic lights, starting on Craigleith Crescent and working along Ravelston Dykes to Murrayfield Road	20/07/22	08/08/22
	Corstorphine / Murrayfield	CORSTORPHINE ROAD	Between Western Corner and Murrayfield Road	Scottish Power - GPR surveys	Lane closures / contraflow	21/07/22	26/07/22

	Corstorphine / Murrayfield	<u>CORSTORPHINE ROAD</u>	Between Murrayfield Road and Western Gardens (at the tennis pavilion)	Telecoms company - mast maintenance	Off-peak lane closures / contraflow, westbound bus stop suspended	28/07/22	01/08/22
 	Corstorphine / Murrayfield	ROSEBURN TERRACE AREA		Balfour Beatty for City of Edinburgh Council - CCWEL construction (phase 3 of 8) <i>Click cell for more details</i>	Principal worksite Roseburn Terrace north side between Roseburn Street and Wester Coates Road. Lane closures / contraflow, no right turn into Roseburn Street, Wester Coates Terrace remains closed	05/09/22	Early December
	Craigentinny/ Duddingston	PAISLEY DRIVE	Between Paisley Avenue and Meadowfield Road	<u>City of Edinburgh Council - to provide space for safe walking and cycling</u>	Motor vehicles prohibited: Monday - Thursday 8am - 10am and 2pm - 4pm Friday 8am - 10am and 11am - 1pm	02/10/20	Until further notice
	Craigentinny/ Duddingston	A1 CORRIDOR	London Road / Willowbrae Road / Milton Road West between Leith Walk and Mountcastle Drive North	City of Edinburgh Council - Spaces for People measures	Re-designating key parts of the road to help pedestrians to physically distance.	30/11/20	Until further notice
	Craigentinny/ Duddingston	LOGANLEA DRIVE	Between Craigentinny Road and east leg of Loganlea Avenue	<u>City of Edinburgh Council - to provide space for safe walking and cycling</u>	One-way order in place - no exit to Craigentinny Road	17/12/20	Until further notice
	Craigentinny/ Duddingston	<u>STANLEY PLACE / TAYLOR PLACE</u>		Building development	Roads closed to through traffic between Sunnybank Terrace and Comely Green Crescent (except for residents' access)	22/02/21	Until further notice
	Craigentinny/ Duddingston	<u>CLOCKMILL LANE</u>	Between London Road and rail bridge	Building development	Road closed	01/08/21	01/08/22
	Craigentinny/ Duddingston	<u>MONTROSE TERRACE</u>		To accommodate construction work adjacent to West Norton Place	Eastbound lane closure for temporary walkway	21/02/22	August 2023
	Drum Brae / Gyle	<u>DRUM BRAE NORTH</u>	Between Queensferry Road and Drum Brae Terrace	City of Edinburgh Council - Spaces for People measures	Re-designating key parts of the road to help pedestrians to physically distance.	22/02/21	Until further notice
	Drum Brae / Gyle	<u>MAYBURY ROAD</u>	Between Glasgow Road and Maybury Drive	City of Edinburgh Council - carriageway resurfacing. <i>Work largely complete and all traffic management removed, final snagging works TBA</i>	Working on section closest to A8 from 30/06/22 - Maybury Road closed between A8 and South Maybury, Turnhouse Road and North Gyle Terrace closed	13/06/22	6 weeks estimated
 	Drum Brae / Gyle	<u>RANNOCH ROAD</u>	Between Drum Brae Drive and Rannoch Place	Scottish Power - network improvement works	3-way temporary traffic lights at Drum Brae Drive then working southwards on Rannoch Road Rannoch Terrace closed at Rannoch Road	21/06/22	3-4 weeks
	Drum Brae / Gyle	SOUTH GYLE AREA		Balfour Beatty for City of Edinburgh Council - preconstruction works for West Edinburgh Link , to be carried out during the date range shown with exact dates TBC	Eastbound lane closure on South Gyle Broadway at South Gyle Crescent roundabout; South Gyle Crescent closed between South Gyle Broadway and Redheughs Avenue.	27/06/22	22/07/22
	Drum Brae / Gyle	<u>CLERMISTON ROAD NORTH</u>	At Corstorphine Hill car park	Scottish Power - street lighting repairs <i>Work finished 19/07/22</i>	Temporary traffic lights	07/07/22	2-3 weeks estimated
	Drum Brae / Gyle	RANNOCH ROAD		City of Edinburgh Council - carriageway resurfacing	Road closed between Drum Brae Drive and Alan Breck Gardens, Rannoch Terrace and Ransome Gardens closed as required	20/09/22	5-6 weeks
	East Lothian	A1	Between Old Craighall and East Lothian boundary	East Lothian Council - Craighall junction works	Lane closures, 40mph speed restriction Southbound on-slip from QMU closed from 30/06/22	19/01/22	End of 2022
	Forth	FERRY ROAD	Between Crewe Toll Roundabout and Inverleith Row	<u>City of Edinburgh Council - to provide space for safe walking and cycling</u>	Segregated cycle lanes	03/08/20	17/08/20

Start dates indicate earliest anticipated start.
Finish dates represent formal notice periods -
works may finish earlier or be extended.

	Forth	CRAIGHALL TERRACE	At Craighall Road	City of Edinburgh Council - to provide space for safe walking and cycling	Motor vehicles prohibited: Monday - Thursday 8am - 10am and 2pm - 4pm Friday 8am - 10am and 11am - 1pm	17/02/21	Until further notice
	Forth	WEST PILTON CRESCENT	Between Pennywell Road and West Pilton Bank	City of Edinburgh Council - to provide space for safe walking and cycling	Motor vehicles prohibited: Monday - Thursday 8am - 10am and 2pm - 4pm Friday 8am - 10am and 11am - 1pm	22/02/21	Until further notice
	Forth	MARINE DRIVE	Between Muirhouse Parkway and West Shore Road	City of Edinburgh Council - to provide space for safe walking and cycling	Parking suspended on both sides	11/05/21	Until further notice
	Forth	WARDIEBURN STREET EAST and WEST	Between Boswall Parkway and Wardieburn Terrace	City of Edinburgh Council - to provide space for safe walking and cycling	Motor vehicles prohibited: Monday - Thursday 8am - 10am and 2pm - 4pm Friday 8am - 10am and 11am - 1pm	11/05/21	Until further notice
	Forth	<u>WEST SHORE ROAD</u>	Between Gypsy Brae and entrance to Forth Quarter Park	City of Edinburgh Council - to provide space for safe walking and cycling	Road closed to all vehicles except cycles	11/05/21	Until further notice
 	Forth	WEST GRANTON ROAD	Between Waterfront Broadway and Granton Square	Cityfibre - cable and ducting installation	Rolling programme with lane closures, temporary traffic lights and side-road closures as required (cleared from Pilton Drive North on Friday 15/07/22, next phase TBA)	31/05/22	August 2022
 	Forth	ROYSTON MAINS AREA		Cityfibre - cable and ducting installation	Lane, footway and parking restrictions as signed. Temporary traffic lights and road closures as required. Click cell for list of affected roads	01/06/22	Winter 2022
	Forth	FERRYFIELD		City of Edinburgh Council - road surface treatment programme	Road closed	25/07/22	1-2 days
	Fountainbridge/ Craiglockhart	LANARK ROAD / LONGSTONE ROAD / INGLIS GREEN ROAD	Between Gillespie crossroads and Murrayburn Road	City of Edinburgh Council - to provide space for safe walking and cycling	Re-designating key parts of the road to cycle lanes to aid physical distancing	26/01/21	Until further notice
	Fountainbridge/ Craiglockhart	<u>LANARK ROAD</u>	At Craiglockhart Avenue	SGN - new gas main connection <i>Work now proposed to start early September</i>	3-way temporary traffic lights	07/02/22	3 weeks estimated
	Fountainbridge/ Craiglockhart	<u>LANARK ROAD</u>	At Craiglockhart Avenue	Lightways - repairs to traffic island <i>Not carried out on 13/02/22, new dates TBA</i>	3-way temporary traffic lights	13/02/22	By 7.30am 14/02/22
	Fountainbridge/ Craiglockhart	WATER OF LEITH WALKWAY	Section between The Union Canal at Lanark Road and the car park off Gillespie Road	Edinburgh & Lothians Greenspace Trust - path improvements	Path closed with diversions signed	06/06/22	16 weeks estimated
	Fountainbridge/ Craiglockhart	<u>CHESSER / HUTCHISON / SLATEFORD AREA</u>	Area bounded by Chesser Avenue / Slateford Road / Gorgie Road / Robertson Avenue	Cityfibre - cable and ducting installation	Various lane, footway and parking restrictions as signed, temporary traffic lights and road closures as required	08/06/22	October 2022
	Fountainbridge/ Craiglockhart	<u>COLINTON ROAD</u>	At Craiglockhart tennis centre	Energetics - utility connections at development site	Various lane, footway and parking restrictions as signed, citybound bus stop closed, 2-way traffic maintained throughout.	27/06/22	Late July
	Fountainbridge/ Craiglockhart	FOUNTAINBRIDGE	At Gardner's Crescent	BT / KN - ducting installation <i>Works duration extended 22/07/22</i>	3-way temporary traffic lights	20/07/22	24/07/22 27/07/22

	Fountainbridge/ Craiglockhart	CHESSER AVENUE	At Chesser Crescent	Openreach - access to carriageway manholes	Off-peak 3-way temporary traffic lights	10/08/22	12/08/22
	Fountainbridge/ Craiglockhart	SLATEFORD ROAD	At Hutchison Crossway	Cityfibre - cable and ducting installation	3-way temporary traffic lights	20/08/22	21/08/22
	Fountainbridge/ Craiglockhart	DUNDEE STREET	At Viewforth	Scottish Water - manhole repairs	3-way temporary traffic lights (incorporating Fountain Park exit) Viewforth closed	28/08/22	28/08/22
	Fountainbridge/ Craiglockhart	SLATEFORD ROAD	At Moat Street / Appin Street	Cityfibre - cable and ducting installation	4-way temporary traffic lights	03/09/22	04/09/22
 	Fountainbridge/ Craiglockhart	<u>DUNDEE STREET / FOUNTAINBRIDGE</u>	At Gilmore Park then at Viewforth / Drysdale Road	Scottish Power - relocation of substation	Phase 1 - 2-way temporary traffic lights, Gilmore Park closed (2 weeks); Phase 2 - 4-way temporary traffic lights, Viewforth closed (2 weeks)	05/09/22	03/10/22
 	Fountainbridge/ Craiglockhart	CHESSER AVENUE	At Chesser Crescent / Chesser Grove	Scottish Power - new supply connection	Lane closures / contraflow on Chesser Avenue, Chesser Grove closed. Temporary bus stops in both directions	12/09/22	23/09/22
	Inverleith	CREWE ROAD SOUTH	In its entirety	<u>City of Edinburgh Council - to provide space for safe walking and cycling</u>	Re-designating key parts of the road to help pedestrians to physically distance. Segregated cycle lanes	05/06/20	Until further notice
	Inverleith	WESTER DRYLAW AVENUE	Between Groathill Road North and Wester Drylaw Drive	<u>City of Edinburgh Council - to provide space for safe walking and cycling</u>	Motor vehicles prohibited: Monday - Thursday 8am - 10am and 2pm - 4pm Friday 8am - 10am and 11am - 1pm	17/02/21	Until further notice
	Inverleith	A90 CORRIDOR	Various sections between Drumsheugh Gardens and Cramond Brig	City of Edinburgh Council - improved safety measures for cyclists and pedestrians, installation of peak-time bus lanes	Lane and parking restrictions. Bus lanes operational from w/c 22/03/21	21/02/21	Until further notice
	Inverleith	<u>QUEENSFERRY ROAD</u>	At Oxford Terrace / Learmonth Terrace / Buckingham Terrace	City of Edinburgh Council - alterations to road layout	Oxford Terrace and Buckingham Terrace central access 'stopped up'	22/03/21	Until further notice
	Inverleith	<u>CRAIGLEITH ROAD</u>	Between Comely Bank roundabout and Orchard Drive	<u>Scottish Water - major waste water infrastructure improvements</u>	Road closed, diversion via Orchard Brae - Queensferry Road. Orchard Bank and Orchard Place closed at Craigleith Road.	24/10/21	12-15 months
	Inverleith	<u>TELFORD ROAD</u>	Between Telford Gardens and Groathill Road South	City of Edinburgh Council - carriageway resurfacing, junction upgrade at Groathill Avenue.	15/07/22 update - no road closures or temporary traffic lights in place at this time. Some lane closures on Telford Road	04/04/22	September 2022
	Inverleith	WARRISTON DRIVE / WARRISTON TERRACE		City of Edinburgh Council - footway and carriageway resurfacing, public realm improvements	Roads closed. Pedestrian and emergency access maintained, local diversions via Warriston Gardens / Warriston Avenue	25/04/22	July / August 2022
 	Inverleith	FETTES / COMELY BANK AREA		Cityfibre - cable and ducting installation	Lane, footway and parking restrictions as signed. Temporary traffic lights and road closures as required. Click cell for list of affected roads 4-way temporary traffic lights Comely Bank Road / East Fettes Avenue from 18/07/22, moving to Fettes Avenue junction on Monday morning 25/07/22	31/05/22	Winter 2022
 	Inverleith	STOCKBRIDGE AREA		Cityfibre - cable and ducting installation	Lane, footway and parking restrictions as signed. Temporary traffic lights and road closures as required. Click cell for list of affected roads	01/06/22	Winter 2022

	Inverleith	BELFORD ROAD	At Belford Place	Scottish Water - pipe renewal <i>Work finished 19/07/22</i>	Temporary traffic lights	15/07/22	TBC
	Inverleith	GROATHILL ROAD NORTH	At Easter / Wester Drylaw Avenue	Openreach - ducting installation	Off-peak 4-way temporary traffic lights	18/07/22	22/07/22
	Inverleith	PORTGOWER PLACE		Cricket Scotland fixtures v New Zealand (match dates are 27, 29 and 31 July)	Set-up 18 & 19 July - road closed north of Grange club entrance; Event dates - parking suspended on both sides between Comely Bank Road and Grange club; De-rig 1 and 2 August - road closed north of Grange club entrance	18/07/22	02/08/22
	Inverleith	CRAIGCROOK ROAD	At March Road	Scottish Water - valve repairs	Temporary traffic lights	21/07/22	28/07/22 TBC
	Inverleith	GROATHILL ROAD NORTH	Wester Drylaw Row to Telford Road	Openreach - access to underground structures, carriageway excavations required	Road closed to southbound traffic	25/07/22	25/07/22
	Inverleith	<u>A90 HILLHOUSE ROAD</u>	At Blackhall junction	Scottish Water - valve repairs (x3)	Lane closures on westbound approaches, no left turn from Strachan Road	30/07/22	30/07/22
	Inverleith	<u>QUEENSFERRY ROAD</u>	At Oxford Terrace	Scottish Water - manhole repairs <i>Rescheduled from 28/06/22</i>	3-way temporary traffic lights	08/09/22	08/09/22
	Leith	<u>CONSTITUTION STREET</u>		Trams to Newhaven construction	1 - Road closed between Foot of the Walk and Coatfield Lane. Access maintained from Laurie Street to Kirkgate House car park. East footway closed adjacent to South Leith Parish Church. 2 - Road closed between Queen Charlotte Street and Bernard Street	16/11/19	Ongoing
	Leith	<u>JANE STREET</u>	At no. 13/15 (Headland Archaeology)	Trams to Newhaven - utility diversions	Road closed, short diversion via the industrial estate	23/11/20	Ongoing
	Leith	<u>MARITIME LANE</u>		Trams to Newhaven construction	No access to Maritime Lane from Mitchell Street	07/04/21	Ongoing
	Leith	TOWER STREET	At Shore	Trams to Newhaven construction	Temporary traffic lights	10/05/21	Until further notice
	Leith	OCEAN DRIVE	Between Ocean Terminal and Rennie's Isle	Trams to Newhaven construction	Footway closed, pedestrian diversion via Rennie's Isle - Victoria Quay	24/05/21	Ongoing
	Leith	<u>LINDSAY ROAD BRIDGE</u>	Pedestrian / cycle bridge between Nicholfield and Lindsay Road main carriageway	City of Edinburgh Council - public safety measure	Bridge closed, pedestrian and cycle diversion as signed. Hawthornvale Path beneath remains open	15/12/21	Until further notice
	Leith	<u>CONSTITUTION STREET</u>	Between Coatfield Lane and Queen Charlotte Street	Trams to Newhaven construction	Phase 2 (of 2) from 18/04/22 - Queen Charlotte Street and Constitution Street closed, Maritime Street reopened southbound at Bernard Street and access restored from Mitchell Street to Maritime Lane	22/01/22	Autumn 2022
	Leith	<u>MELROSE DRIVE</u>	Between North Leith Sands and Ocean Drive roundabout	Trams to Newhaven construction	Road closed	12/02/22	Ongoing

	Leith	OCEAN DRIVE	Between Rennie's Isle and Tower Place	Trams to Newhaven construction	Road closed, temporary traffic lights at Tower Place / Stevedore Place	21/02/22	Autumn 2022
	Leith	FOOT OF THE WALK AREA		Trams to Newhaven construction - click cell for full details of these changes	Alterations to traffic routes. No left turn from Duke Street into Leith Walk, diversion via Easter Road - Gordon Street - Manderston Street. Manderston Street westbound only and no right turn onto Leith Walk	23/05/22	Autumn 2022
	Leith	BALTIC STREET	At Bernard Street	Trams to Newhaven - final carriageway surfacing	Temporary traffic lights	25/07/22	1 week
	Leith Walk	LEITH WALK	Between Pilrig Street and Crown Place	Trams to Newhaven construction	Road closed to northbound traffic, southbound reduced to 1 lane. 2-way traffic restored between London Road and Pilrig Street on Monday 18/07/22	20/06/20	Ongoing
	Leith Walk	LONDON ROAD / EASTER ROAD JUNCTION		Trams to Newhaven - alterations to accommodate Leith Walk diverted traffic	Signal timings and lane markings altered. No right turn from Easter Road into eastbound London Road (East Norton Place)	20/06/20	Ongoing
	Leith Walk	<u>BROUGHTON ROAD</u>	At McDonald Road	City of Edinburgh Council / Trams to Newhaven - to assist with road safety	3-way temporary traffic lights	05/11/20	Until further notice
	Leith Walk	A1 CORRIDOR	London Road / Willowbrae Road / Milton Road West between Leith Walk and Mountcastle Drive North	City of Edinburgh Council - to provide space for safe walking and cycling	Re-designating key parts of the road to help pedestrians, people using wheelchairs, prams or bicycles to physically distance.	30/11/20	Until further notice
	Leith Walk	<u>LEITH WALK</u>	At Stead's Place / Springfield Street	Trams to Newhaven construction	Alterations to access routes From 23/02/22 - Springfield Street closed, access via Stead's Place	26/01/21	Ongoing
	Leith Walk	<u>BRUNSWICK ROAD</u>	Between East Montgomery Place and Brunswick Place	City of Edinburgh Council - to provide space for safe walking and cycling	One-way order - westbound traffic only	08/02/21	Until further notice
	Leith Walk	LEITH WALK	West side cycleway between Annandale Street and Jane Street	Trams to Newhaven - construction of permanent segregated cycleway	Existing temporary cycleways closed, diversions as signed	24/05/21	Ongoing
	Leith Walk	<u>PILRIG STREET</u>	At Cambridge Avenue / Dryden Street	Trams to Newhaven - diversion route during closure of Leith Walk cycleway	Temporary controlled crossing point	24/05/21	Ongoing
	Leith Walk	LEITH WALK	Between Jane Street and Kirk Street	Trams to Newhaven construction	Alterations to worksite. Access to Cassel's Lane / Casselbank Street via Kirk Street	08/11/21	Ongoing
	Leith Walk	<u>ALBERT STREET</u>	East of Buchanan Street	Scottish Water - emergency sewer repairs	2-way traffic restored, priority boards in place with priority for traffic coming from Leith Walk	25/01/22	TBC
	Leith Walk	LEITH WALK	Between Montgomery Street and Pilrig Street	Trams to Newhaven construction - relocating main worksite to west side of Leith Walk	Alterations to traffic layout	20/06/22	4 weeks
	Leith Walk	DALMENY STREET	At Leith Walk	Trams to Newhaven construction	Road closed, access and exit via Easter Road	27/06/22	6-8 weeks





	Leith Walk	BROUGHTON ROAD	At Logie Green Road	Scottish Power - cable repairs	3-way temporary traffic lights	14/07/22	23/07/22 TBC
	Leith Walk	BROUGHTON ROAD	At North Pilrig Heights	Scottish Power - cable repairs <i>Work finished 22/07/22</i>	3-way temporary traffic lights	15/07/22	TBC
	Leith Walk	EASTER ROAD AREA		Hibs v Norwich City, kick-off 2pm	Roads closed before and after the match: Hawkhill Avenue / Close, St Clair Street, Albion Place / Road / Terrace / Gardens, Harrismith Place. Local parking restrictions as signed	24/07/22	24/07/22
	Leith Walk	BRUNSWICK STREET	Between Elm Row and Montgomery Street	Community event	Road closed 12pm - 8pm	03/09/22	03/09/22
	Leith Walk	<u>PILRIG STREET</u>	At Rosslyn Crescent	Scottish Water - manhole repairs	3-way temporary traffic lights	03/10/22	03/10/22
	Liberton / Gilmerton	GILMERTON ROAD	Between Liberton Road and Walter Scott Avenue	City of Edinburgh Council - to provide space for safe walking and cycling	Re-designating key parts of the road to help pedestrians, people using wheelchairs, prams or bicycles to physically distance	16/11/20	Until further notice
	Liberton / Gilmerton	IVANHOE CRESCENT	Between Glenvarloch Crescent and Rutherford Drive	City of Edinburgh Council - to provide space for safe walking and cycling	Motor vehicles prohibited: Monday - Thursday 8am - 10am and 2pm - 4pm Friday 8am - 10am and 11am - 1pm	28/11/20	Until further notice
	Liberton / Gilmerton	WOODSTOCK PLACE	Between Rutherford Drive and Ivanhoe Crescent	City of Edinburgh Council - to provide space for safe walking and cycling	Motor vehicles prohibited: Monday - Thursday 8am - 10am and 2pm - 4pm Friday 8am - 10am and 11am - 1pm	28/11/20	Until further notice
	Liberton / Gilmerton	GRACEMOUNT DRIVE and BALMWELL AVENUE	At St Catherines RC Primary School	City of Edinburgh Council - to provide space for safe walking and cycling	Motor vehicles prohibited: Monday - Thursday 8am - 10am and 2pm - 4pm Friday 8am - 10am and 11am - 1pm	17/02/21	Until further notice
	Liberton / Gilmerton	MOREDUN PARK STREET	Between Moredun Park Way and entrance to Craigour Park PS	City of Edinburgh Council - to provide space for safe walking and cycling	Motor vehicles prohibited: Monday - Thursday 8am - 10am and 2pm - 4pm Friday 8am - 10am and 11am - 1pm	17/02/21	Until further notice
	Liberton / Gilmerton	<u>MAYFIELD ROAD</u>	From Liberton Road for around 150m	Development site compound / loading area	Road closed to northbound traffic, diversion signed via Liberton Road - Esslemont Road	10/01/22	October 2022
 	Liberton / Gilmerton	LIBERTON AREA		Scottish Water - mains investigation work	Rolling programme of road closures on; Little Road, Longformacus Road, Wolrige Road, Hawkhead Crescent, Orchardhead Road, Gordon Terrace, Kirkgate, Peveril Terrace, Cumnor Crescent, Tressilian Gardens, Marmion Crescent, Gracemount Square and Double Hedges Road. Other road occupations on Liberton Road / Brae / Gardens, Lasswade Road, Mount Vernon Road, Kirk Brae, Claverhouse Drive, Gilmerton Road and Glenallan Drive.	24/02/22	December 2022
	Liberton / Gilmerton	<u>OLD DALKEITH ROAD</u>	Around 100m south of Little France Road	SGN - gas main renewal	Lane closures maintaining 2-way traffic. May require temporary traffic lights for a road crossing towards the end of the project.	09/05/22	12 weeks estimated
	Liberton / Gilmerton	LIBERTON ROAD	At Gordon Terrace	Scottish Water - mains investigation work	Temporary traffic lights	15/07/22	29/07/22 TBC
	Liberton / Gilmerton	<u>LIBERTON DRIVE</u>	At Liberton Gardens	Cityfibre - cable and ducting installation	Road closed to eastbound through-traffic (no exit to Liberton Gardens). Diversion signed via Alnwickhill Road - Cadogan Road - Liberton Brae	18/07/22	22/07/22









	Liberton / Gilmerton	LASSWADE ROAD	At Captain's Road / Gilmerton Dykes Street junction	City of Edinburgh Council - carriageway resurfacing and installation of new signals ducting. <i>Rescheduled from 13/06/22, dates TBC</i>	4-way temporary traffic lights	15/08/22	01/09/22
	Liberton / Gilmerton	DRUM STREET	Between Gilmerton Station Road and Gilmerton crossroads	City of Edinburgh Council - carriageway resurfacing.	Road closed. Ravenscroft Street access via Ravenscroft Place, Carter Drive access via Newbyth Road Click cell for Lothian Buses' diversions	18/07/22	3-4 weeks
	Liberton / Gilmerton	KINGSTON AVENUE	At Ochiltree Gardens	Openreach - clearing blocked cable ducts	3-way temporary traffic lights	27/07/22	29/07/22
	Midlothian	<u>MILLERHILL ROAD</u>	Between Hillcrest and Moorfield Cottages	Scottish Water - mains installation	Temporary traffic lights	13/06/22	8-10weeks
	Morningside	BRAID ROAD	Between Braid Farm Road and Hermitage Drive	<u>City of Edinburgh Council - to provide space for safe walking and cycling</u>	Road closed except for cycles and essential works vehicles. Changes implemented during w/c 12/04/21 - road to be reopened for southbound traffic with new segregated cycle lanes	03/05/20	Until further notice
	Morningside	<u>BRAIDBURN TERRACE</u>	From its junction with Comiston Road to its junction with Braid Road	<u>City of Edinburgh Council - to provide space for safe walking and cycling</u>	With the exception of cycles - Road open to eastbound traffic only; No right turn from Greenbank Place into Braidburn Terrace.	08/05/20	Until further notice
	Morningside	<u>BRUNSTFIELD AVENUE, MONTPELIER</u>		<u>City of Edinburgh Council - to provide space for safe walking and cycling</u>	Brunstfield Avenue closed at Bruntsfield Place; Montpelier closed at Montpelier Park. Except for cycles and residents' access	18/08/20	Until further notice
	Morningside	CANAAN LANE	Between Morningside Road and Woodburn Terrace	<u>City of Edinburgh Council - to provide space for safe walking and cycling</u>	Road closed except for residents' access, pedestrians and cycles	18/08/20	Until further notice
	Morningside	COMISTON ROAD	Between Greenbank and Fairmilehead crossroads	<u>City of Edinburgh Council - to provide space for safe walking and cycling</u>	Re-designating key parts of the road to cycle lanes to aid physical distancing	20/08/20	Until further notice
	Morningside	<u>CANAAN LANE</u>	North of the egress from the Royal Blind School.	<u>City of Edinburgh Council - to provide space for safe walking and cycling (Meadows to Greenbank 'quiet route')</u>	Road closed except for residents' access, pedestrians and cycles	03/02/21	Until further notice
	Morningside	<u>WHITEHOUSE LOAN</u>	Between Bruntsfield Crescent and Warrender Park Road	<u>City of Edinburgh Council - to provide space for safe walking and cycling (Meadows to Greenbank 'quiet route')</u>	Road closed except for residents' access, pedestrians and cycles	03/02/21	Until further notice
	Morningside	<u>WHITEHOUSE LOAN</u>	Between Strathearn Road and Hope Terrace	<u>City of Edinburgh Council - to provide space for safe walking and cycling (Meadows to Greenbank 'quiet route')</u>	Road closed except for residents' access, pedestrians and cycles	03/02/21	Until further notice
	Morningside	BRAID ROAD AREA		City of Edinburgh Council - 'Braid Road and Greenbank to Meadows Quiet Route'	Changed priorities at several junctions, new segregated cycle lanes	08/04/21	Until further notice
	Morningside	CANAAN LANE	At Morningside Road	Building development	Road closed	06/12/21	October 2022
 	Morningside	<u>NEWBATTLE TERRACE</u>	Between Morningside Road and Pitsligo Road	City of Edinburgh Council - footway and carriageway resurfacing, signalised junction at Pitsligo Road, new gullies and trees	Lane, footway and parking restrictions, temporary traffic lights and short-term road closures as required.	19/04/22	6 months

	Morningside	<u>COMISTON ROAD</u>	At Braid Hills Hotel	Telecoms company - cabinet replacement	Off-peak 2-way temporary traffic lights, bus stop closures as signed	20/07/22	22/07/22
	Morningside	ST MARGARET'S ROAD		City of Edinburgh Council - carriageway resurfacing	Road closed	20/07/22	22/07/22
	Morningside	ETTRICK ROAD		City of Edinburgh Council - carriageway resurfacing	Road closed	22/07/22	28/07/22
	Morningside	GREENBANK DRIVE	Between Comiston Road and Greenbank Grove	City of Edinburgh Council - road surface treatment programme	Road closed	22/07/22	Up to 5 days
	Morningside	<u>GREENHILL GARDENS</u>	North of Chamberlain Road	Openreach - cable repairs	2-way temporary traffic lights	25/07/22	27/07/22
	Morningside	BARCLAY TERRACE		Openreach - clearing blocked cable ducts	Road closed at Bruntsfield Place, one-way order suspended to allow exit via Wright's Houses	27/07/22	29/07/22
	Morningside	BRUNTSFIELD PLACE	At Viewforth	Openreach - access to underground apparatus	3-way temporary traffic lights for 2 nights	18/08/22	20/08/22
	Morningside	MORNINGSIDE ROAD	Between Jordan Lane and Canaan Lane	Virgin Media - apparatus repairs	2-way temporary traffic lights	30/10/22	30/10/22
	Pentland Hills	BABERTON MAINS WYND and BANK		<u>City of Edinburgh Council - to provide space for safe walking and cycling</u>	Motor vehicles prohibited: Monday - Thursday 8am - 10am and 2pm - 4pm Friday 8am - 10am and 11am - 1pm	11/05/21	Until further notice
	Pentland Hills	BABERTON MAINS ESTATE		SGN - gas main renewal	Lane, footway and parking restrictions as signed. Temporary traffic lights as and when required.	01/04/22	October 2022
	Pentland Hills	EAST / WEST CROFT AREA, RATHO		SGN - gas main renewal	Lane, footway and parking restrictions as signed. Temporary traffic lights as and when required	01/04/22	July / August 2022
	Pentland Hills	<u>COCKBURN CRESCENT</u>	Between Cockburnhill Road and Mansfield Road	City of Edinburgh Council - carriageway resurfacing	Road closed in sections, currently between Greenfield Crescent and Mansfield Road. Restricted access to adjoining roads as required and as work progresses	19/04/22	Late June 05/08/22
	Pentland Hills	DOLPHIN AVENUE	In its entirety	City of Edinburgh Council - carriageway resurfacing	Road closed. Off-peak temporary traffic lights when work encroaches onto Lanark Road West	18/07/22	29/07/22
	Pentland Hills	CLIFTONHALL ROAD / BONNINGTON ROAD	Between A71 and Wilkieston Road	City of Edinburgh Council - road surface treatment programme	Road closed to through traffic	25/07/22	1-2 days
	Pentland Hills	<u>LONG DALMAHOY ROAD</u>		Water main connections	Phase 1 - 2-way temporary traffic lights just north of Cocklaw Farm (01-12/08/22); Phase 2 - 3-way temporary traffic lights at western end, adjacent to Haggs Farm (15-20/08/22); Phase 3 - road closed between Ravelrig Road and 3-way junction at Haggs Farm (22/08 - 09/09/22)	01/08/22	09/09/22

	Portobello/ Craigmillar	BAILEYFIELD CRESCENT	Between Sir Harry Lauder Road and Fishwives' Causeway	Advance Construction - sewer replacement and road realignment	Road closed	10/09/18	TBC
	Portobello/ Craigmillar	<u>STANLEY STREET / HOPE PARK</u>	Between Christian Grove and access to Network Rail yard	<u>City of Edinburgh Council - to provide space for safe walking and cycling</u>	Road closed to through traffic except cycles.	29/05/20	Until further notice
	Portobello/ Craigmillar	PORTOBELLO HIGH STREET	Between Fishwives' Causeway and Marlborough Street	<u>City of Edinburgh Council - to provide space for safe walking and cycling</u> <i>These measures removed w/c 15/11/21 except footway widening west of Bridge Street</i>	Redesigning key parts of the road to increase safety for pedestrians and cyclists during the current Covid-19 pandemic.	24/07/20	Until further notice
	Portobello/ Craigmillar	MAGDALENE GARDENS; MAGDALENE DRIVE	At Brunstane primary school; Section leading to rear of Brunstane primary school.	<u>City of Edinburgh Council - to provide space for safe walking and cycling</u>	Road closed except for cycles	02/10/20	Until further notice
	Portobello/ Craigmillar	DUDDINGSTON ROAD		<u>City of Edinburgh Council - to provide space for safe walking and cycling</u>	Re-designating key parts of the road to help pedestrians, people using wheelchairs, prams or bicycles to physically distance.	09/11/20	Until further notice
	Portobello/ Craigmillar	A1 CORRIDOR	London Road / Willowbrae Road / Milton Road West between Leith Walk and Mountcastle Drive North	<u>City of Edinburgh Council - to provide space for safe walking and cycling</u>	Re-designating key parts of the road to help pedestrians, people using wheelchairs, prams or bicycles to physically distance.	30/11/20	Until further notice
	Portobello/ Craigmillar	COLLIER PLACE	At Hay Gardens	<u>City of Edinburgh Council - to provide space for safe walking and cycling</u>	Motor vehicles prohibited: Monday - Thursday 8am - 10am and 2pm - 4pm Friday 8am - 10am and 11am - 1pm	11/05/21	Until further notice
	Portobello/ Craigmillar	MOFFAT WAY	At St Francis Way	<u>City of Edinburgh Council - to provide space for safe walking and cycling</u>	Motor vehicles prohibited: Monday - Thursday 8am - 10am and 2pm - 4pm Friday 8am - 10am and 11am - 1pm	11/05/21	Until further notice
	Portobello/ Craigmillar	BRUNSTANE ROAD	Between Milton Road East and Argyle Crescent / Dalkeith Street	City of Edinburgh Council - Low Traffic Neighbourhood trial Click cell for more details	Road closed to through traffic, except cycles	15/02/22	18 months
	Portobello/ Craigmillar	<u>MOUNTCASTLE DRIVE SOUTH</u>	Between Duddingston Road and Bingham Drive	City of Edinburgh Council - carriageway resurfacing and traffic signals upgrade at Duddingston Road and Milton Road West junctions	Temporary traffic lights at Milton Road West. New signals now operational at Duddingston Road, resurfacing to be completed 01-09/08/22	11/04/22	22/07/22 Mid-August
	Portobello/ Craigmillar	<u>NEWCRAIGHALL ROAD</u>	Development site east of Newcraighall village	Making good temporary road surface <i>Work finished 21/07/22</i>	Temporary traffic lights	11/07/22	22/07/22 TBC
	Portobello/ Craigmillar	<u>DUDDINGSTON ROAD WEST</u>	At Forkenford	Scottish Water - repairs to burst pipe	3-way temporary traffic lights (from 4pm Wednesday)	20/07/22	TBC
	Portobello/ Craigmillar	<u>THE WISP CROSSROADS</u>		Virgin Media - clearing blocked cable ducts	Lane closures and no left turn from Newcraighall Road into The Wisp. 8pm - 6am	29/07/22	30/07/22
	Sighthill/ Gorgie	DALRY ROAD	Between Distillery Lane and Ardmillan Terrace	<u>City of Edinburgh Council - to provide space for safe walking and cycling</u> <i>Measures removed w/c 15/11/21 except footway widening on south side near Dalry cemetery</i>	Redesigning key parts of the road to increase safety for pedestrians and cyclists (during the current Covid-19 pandemic).	23/07/20	Until further Notice
	Sighthill/ Gorgie	SIGHTHILL LOAN		<u>City of Edinburgh Council - to provide space for safe walking and cycling</u>	Road closed between Sighthill Avenue and Sighthill Gardens	18/08/20	Until further Notice

	Sighthill/Gorgie	<u>REDHALL GROVE</u>	Between Redhall Road and Redhall Drive	City of Edinburgh Council - to provide space for safe walking and cycling	Motor vehicles prohibited: Monday - Thursday 8am - 10am and 2pm - 4pm Friday 8am - 10am and 11am - 1pm	17/02/21	Until further notice
	Sighthill/Gorgie	<u>MURIESTON CRESCENT</u>		Bowmer & Kirkland - development project	North footway closed between rail bridge and Murieston Place. Ad-hoc traffic management for deliveries. One-way system (eastbound only) between Russell Road and Dalry Road from 19/07/21	03/03/21	January 2023
	Sighthill/Gorgie	GORGIE ROAD	Robertson Avenue to McLeod Street	Cityfibre - cable and ducting installation 20/06/22 - work not yet started	Citybound lane and cycleway restrictions. Mcleod Street closed for final phase	23/05/22	Early July
	Sighthill/Gorgie	<u>STENHOUSE DRIVE</u>	Midway between Saughton Mains Street and Saughton Road	Telecoms company - cabinet replacement	3-way temporary traffic lights	19/07/22	23/07/22
	Sighthill/Gorgie	<u>STEVENSON DRIVE</u>	Between Stenhouse Cross and Balgreen Road	City of Edinburgh Council - carriageway resurfacing Postponed until October	Traffic management details TBC	25/07/22	End of September
	Sighthill/Gorgie	GORGIE AREA		Hearts v Ross County, kick-off 3pm	McLeod Street closed 2 - 3pm and 4.30 - 5.30pm. Gorgie area parking restrictions as signed	30/07/22	30/07/22
	Sighthill/Gorgie	<u>GORGIE ROAD</u>	At Ardmillan Terrace / Dalry Road	Scottish Water - manhole repairs Rescheduled from 21/04/22	4-way temporary traffic lights	31/07/22	31/07/22
	Sighthill/Gorgie	<u>STENHOUSE DRIVE</u>	At Saughton Mains Street / Stenhouse Avenue West	BT - cable renewal	Off-peak 4-way temporary traffic lights, Stenhouse Avenue West closed on south side	04/08/22	05/08/22
	Sighthill/Gorgie	<u>SLATEFORD ROAD</u>	At Hermand Terrace / Slateford Gait	Scottish Power - GPR surveys	4-way temporary traffic lights 8pm Friday - 12pm Monday	05/08/22	08/08/22
	Sighthill/Gorgie	<u>ROBERTSON AVENUE</u>	At Robertson Gait	Scottish Power - GPR surveys	3-way temporary traffic lights	06/08/22	09/08/22
	Sighthill/Gorgie	GORGIE AREA		Hearts v Dundee Utd, kick-off 3pm	McLeod Street closed 2 - 3pm and 4.30 - 5.30pm. Gorgie area parking restrictions as signed	13/08/22	13/08/22
	Southside / Newington	OLD DALKEITH ROAD	Between Cameron Toll and Little France Road	City of Edinburgh Council - to provide space for safe walking and cycling	Re-designating key parts of the road to help pedestrians, people using wheelchairs, prams or bicycles to physically distance	05/06/20	Until further notice
	Southside / Newington	<u>GEORGE SQUARE AREA</u>		City of Edinburgh Council - to provide space for safe walking and cycling	Anti-clockwise one-way system between Crichton Street and Meadow Lane. Crichton Street one-way (westbound only) except for cycles; George Square east side closed; George Square north and west sides one-way (westbound / southbound only) except for cycles; Meadow Lane one-way (eastbound only) except cycles	09/09/20	Until further notice
	Southside / Newington	SCIENNES ROAD	At Sciennes primary school	City of Edinburgh Council - to provide space for safe walking and cycling	Road closed (in addition to ongoing School Streets measures)	15/09/20	Until further notice
	Southside / Newington	<u>BUCCLEUCH STREET</u>		City of Edinburgh Council - to provide space for safe walking and cycling	Re-designating key parts of the road to help pedestrians, people using wheelchairs, prams or bicycles to physically distance.	12/10/20	23/10/20

	Southside / Newington	CAUSEWAYSIDE / RATCLIFFE TERRACE		City of Edinburgh Council - to provide space for safe walking and cycling	Re-designating key parts of the road to help pedestrians, people using wheelchairs, prams or bicycles to physically distance.	16/11/20	Until further notice
	Southside / Newington	SIMON SQUARE	Between Gilmour Street and Hardwell Close	Building development	Road and west footway closed Road reopens 28/02/22, utility connections are ongoing with some road occupation (narrow lanes, temporary traffic lights if required)	16/11/20	Ongoing
	Southside / Newington	CRAIGMILLAR PARK	Between Lady Road and Crawford Road	City of Edinburgh Council - to provide space for safe walking and cycling	Re-designating key parts of the road to help pedestrians, people using wheelchairs, prams or bicycles to physically distance.	11/01/21	Until further notice
	Southside / Newington	CLEARBURN ROAD	Between Prestonfield Avenue and Prestonfield Road	City of Edinburgh Council - to provide space for safe walking and cycling	Motor vehicles prohibited: Monday - Thursday 8am - 10am and 2pm - 4pm Friday 8am - 10am and 11am - 1pm	17/02/21	Until further notice
	Southside / Newington	PRESTONFIELD ROAD	Junction with Clearburn Road	City of Edinburgh Council - to provide space for safe walking and cycling	Road closed except for residents' access, pedestrians and cycles	17/02/21	Until further notice
	Southside / Newington	DALKEITH ROAD AREA		Cityfibre - cable and ducting installation	East Mayfield, Spence Street, Marchall Place, Alfred Place, Romero Place closed in phases over the dates shown	11/04/22	October 2022
	Southside / Newington	ST LEONARD'S AREA		Cityfibre - cable and ducting installation	Phased closures of Montague Street, Rankeillor Street and Parkside Street. Other road occupations affecting St Leonard's Lane / Bank / Hill, and Clerk Street	23/05/22	November 2022
	Southside / Newington	SOUTH COLLEGE STREET		Building refurbishment	Footpath between South College Street and Potterrow closed (adjacent to 16-18 Potterrow). Pedestrian diversion signed via Potterrow underpass - signalised crossing at Marshall Street	30/05/22	May 2023
	Southside / Newington	CLINTON ROAD	At Whitehouse Loan	Traffic management associated with public realm works on Newbattle Terrace	No entry to Clinton Road from Whitehouse Loan	06/06/22	Ongoing
	Southside / Newington	GEORGE SQUARE		George Square Festival	East leg closed throughout. From 04/07/22, additional closures affecting Buccleuch Place westbound, Crichton Street eastbound, George Square north leg eastbound and west leg northbound, George Square Lane westbound	27/06/22	22/07/22
	Southside / Newington	HILL PLACE / SQUARE		Hill Square Fringe Festival	Hill Place closed westbound from Richmond Place to Hill Square Hill Square closed in its entirety	15/07/22	03/09/22
	Southside / Newington	PLEASANCE	Between Gilmour Street and West Richmond Street	Telecoms company - pole replacement works Work postponed 13/07/22	Off-peak temporary traffic lights	18/07/22	23/07/22
	Southside / Newington	QUEEN'S CRESCENT	At Dalkeith Road	Cityfibre - cable and ducting installation	Road closed	18/07/22	22/07/22
	Southside / Newington	DALKEITH ROAD	At Priestfield Road	Cityfibre - cable and ducting installation	4-way temporary traffic lights	21/07/22	TBC
	Southside / Newington	GEORGE SQUARE		George Square Festival	East leg closed throughout. North leg and Crichton Street closed 03/08/22 - 29/08/22	22/07/22	07/09/22

	Southside / Newington	ROXBURGH PLACE	Between Drummond Street and East Adam Street	Festival events	Road closed	23/07/22	01/09/22
	Southside / Newington	PEFFERMILL PLAYING FIELDS		Edinburgh Cup international youth football tournament	Parking restrictions as signed on Peffermill Road, Prestonfield Avenue, King's Meadow and King's Haugh (7am - 9pm daily)	05/08/22	07/08/22
	Trunk road network	M8, M9, M80 and M876		BEAR Scotland - verge works and grass cutting programme	Series of overnight slip road closures Click cell for full details	25/04/22	Late August
	Trunk road network	FORTH ROAD BRIDGE		<u>BEAR Scotland - bridge deck and surface maintenance</u>	Series of lane and carriageway closures	10/07/22	Late October
	Trunk road network	A1	Dolphingstone to Bankton	BEAR Scotland - drainage improvements	Northbound inside lane closed 7.30pm - 6am each night (excluding 1-12/08/22). Northbound on-slip at Dolphingstone closed each night 18-22/07/22 and 25-29/07/22	18/07/22	10 weeks
	Trunk road network	A720	Sheriffhall to Gilmerton	BEAR Scotland - carriageway resurfacing (following a vehicle fire)	Road closed to westbound traffic 8.30pm - 6am	22/07/22	23/07/22
	Trunk road network	A720 / A702	At Lothianburn junction	BEAR Scotland - carriageway resurfacing	A702 and all A720 off-slips at Lothianburn closed, 8.30pm - 6am for 2 nights	25/07/22	27/07/22
	Trunk road network	A1	At Dolphingstone	BEAR Scotland - carriageway investigation	Southbound on-slip closed 7.30pm - 6am	26/07/22	27/07/22
	Trunk road network	M8	J3A - 3	BEAR Scotland - carriageway resurfacing	Road closed to eastbound traffic 8.30pm - 6am for 3 nights	27/07/22	30/07/22
	Trunk road network	A1	Oaktree to Gladsmuir	BEAR Scotland - carriageway resurfacing <i>Work postponed 19/07/22</i>	Road closed to northbound traffic 7.30pm - 6am for 5 nights	04/08/22	06/08/22
	Trunk road network	M9	Newbridge to J1A Kirkliston	BEAR Scotland - carriageway resurfacing	Road closed to northbound traffic 8pm - 6am for 4 nights Diversion via A8 - Maybury Road - A90 to M90 J1A - M90 (S) to M9. Newbridge roundabout traffic signals switched off each night.	08/08/22	12/08/22