

Roadworks & events report

Effective from 10 June 2022

Links to further information

[Traffic Scotland - information on trunk roads including Edinburgh City Bypass](#)

[SE Scotland trunk roads maintained by BEAR](#)

[Transport for Edinburgh - Lothian Buses and Edinburgh Trams](#)

[Scottish Roadworks Register](#)


[Follow Edintravel on Twitter for regular updates](#)


Key

New or updated information in this version

Spaces for People measures

Underlined entries contain links to maps or further information

 temporary traffic lights in use

 diversion in operation









Entries are arranged by Ward and then by start date.











[See details of Ward boundaries](#)

Use CTRL+F to search within this document

	Ward	Street	Location	Contractor / works description	Measures in place	Start	Finish
	Almond	MAYBURY ROAD	Between East Craigs and Barnton	CALA / Barratt Homes development	Various lane closures / contraflow arrangements. Speed limit reduced to 30mph along whole length between Barnton and Maybury junctions. New signalised junctions in operation at site access roads.	08/01/20	Ongoing
	Almond	<u>SILVERKNOWES ROAD</u>	Between Silverknowes Parkway and Marine Drive	City of Edinburgh Council - to provide space for safe walking and cycling	Road closed to all vehicles except cycles Reopened for *buses* 14/03/21	30/04/20	Until further notice
	Almond	<u>CAMMO WALK</u>		City of Edinburgh Council - to provide space for safe walking and cycling	Road closed except for residents' access, pedestrians and cycles	08/05/20	Until further notice
	Almond	MAYBURY ROAD	Between Craigs Road and roundabout at Maybury Drive	City of Edinburgh Council - to provide space for safe walking and cycling	Temporary pedestrian crossing in operation	30/06/20	Until further notice
	Almond	<u>PENNYWELL ROAD</u>		City of Edinburgh Council - to provide space for safe walking and cycling	Segregated cycle lanes	14/09/20	Until further notice
	Almond	TURNHOUSE ROAD		Works associated with West Craigs development	Lane closures / temporary traffic lights as required	14/10/20	Ongoing
	Almond	SOUTH BARNTON AVENUE		City of Edinburgh Council - to provide space for safe walking and cycling	Road closed	10/12/20	Until further notice
	Almond	<u>HIGH STREET / NEWHALLS ROAD, QUEENSFERRY</u>		City of Edinburgh Council - Spaces for People measures	Installation of one-way system (eastbound traffic only between The Loan and Hawes car park).	08/03/21	Until further notice
	Almond	SILVERKNOWES ROAD SOUTH	Between Main Street and Vivian Terrace	City of Edinburgh Council - to provide space for safe walking and cycling	Motor vehicles prohibited	11/05/21	Until further notice
	Almond	MAIN STREET, KIRKLISTON	Between Kirkliston crossroads and Manse Road	Scottish Water - mains upgrade	Phase 1 - 4-way temporary traffic lights at Kirkliston crossroads Phase 2 (from 02/04/22) - 3-way temporary traffic lights at Manse Road. <i>Main Street works completed 13/05/22, work continues on Newmains Road</i>	28/02/22	8 weeks estimated
	Almond	<u>BURNSHOT ROAD, KIRKLISTON</u>	Between Main Street and Almondhill Cottages	Sewer installation for West Point Homes	Road closed. Phase 1 - between Main Street and Catelbock Close until 10/04/22; Phase 2 - between Catelbock Close and Almondhill Road from 11/04/22	21/03/22	6 weeks estimated By 08/06/22
	Almond	<u>A89</u>	Between West Lothian boundary and Newbridge roundabout	City of Edinburgh Council - carriageway resurfacing, signals upgrades at B800 and New Liston Road junctions, drainage improvements	Weeks 7. Sun - Thurs nights 3-way temporary traffic lights at Lonehead Drive with Old Liston Road closed. 08/06/22 - work postponed for remainder of this week Week 8. Temporary traffic lights at Old Liston Road and B800 junctions Mon 13/06 - Thurs 16/06 (4 nights). All works 7pm - 6am	25/04/22	7 weeks estimated
	Almond	GLASGOW ROAD	Midway between airport on-slip and RBS bridge	Scottish Water - repairs to burst pipe <i>Work finished 09/06/22</i>	Citybound lane closure	04/05/22	09/06/22 estimated
	Almond	HIGH STREET, KIRKLISTON	Between The Square and Station Terrace	BT / KN - pole replacement <i>Date TBC as at 27/04/22 . On hold until completion of work on Burnshot Road</i>	Road closed	10/05/22	10/05/22



Start dates indicate earliest anticipated start.
Finish dates represent formal notice periods -
works may finish earlier or be extended.

	Almond	BO'NESS ROAD	Between it's junctions with Echline Avenue	Advance Construction - installation of traffic calming measures and pedestrian crossing, new sewer connection for development site	Temporary traffic lights	23/05/22	August 2022
	Almond	MAIN STREET / BOATHOUSE BRIDGE ROAD	At Burnshot Road	Advance Construction - gas main installation	Temporary traffic lights	06/06/22	11/06/22
	Almond	GOGAR STATION ROAD	Around 150m north of Kellerstain Lodge entrance	Scottish Water - repairs to burst pipe <i>Work finished 10/06/22</i>	Temporary traffic lights	07/06/22	TBC
	Almond	INGLISTON AREA		<u>Big Top concert programme at Royal Highland Centre</u>	Expect additional traffic on Ingliston approach roads and around the venue. Event dates: 11, 12, 14, 17, 18 and 25 June	11/06/22	25/06/22
	Almond	<u>STIRLING ROAD / MAIN STREET, KIRKLISTON</u>		Kirkliston Gala Day events	Roads closed between the leisure centre roundabout and Burnshot Road, 11am - midday. Rolling closure affecting Carmel Road, Liston Road, Liston Place and Manse Road	11/06/22	11/06/22
 	Almond	INGLISTON AREA		Royal Highland Show (event dates 23-26/06/22)	Hallyards Road closed northbound at A8, 7am 23/06 - 5pm 29/06; Ingliston Road closed northbound at A8, 18/06 - 5pm 27/06; Lochend Road closed northbound midnight - 1pm and closed southbound 1pm - midnight each event day (residents and business access by prior arrangement); Ingliston Road, Fairview Road and Almond Drive northbound closed 9pm - 2.30am each event day; A8 - temporary traffic lights at west car park each event day afternoon / evening	18/06/22	26/06/22
	Almond	A904 BUILYEON ROAD	Between Bo'Ness Road and Queensferry Services	Sewer connection to CALA Homes site	Road closed. Exact start date TBC, works to be completed ahead of Ferry Fair Festival week	18/07/22	2-3 weeks
	Almond	A90	Citybound approach to Barnton junction	Scottish Power - new service installation	Inside lane closed	25/07/22	01/08/22
	City Centre	CALTON ROAD	Between Waverley station access and New Street	Unsafe rock face, restrictions in place to provide safety zone	Temporary traffic lights.	01/12/18	Ongoing
	City Centre	NORTH BRIDGE		<u>City of Edinburgh Council / Balfour Beatty - bridge refurbishment</u>	Varying restrictions as required	15/02/20	2024
	City Centre	PRINCES STREET	Between South St David Street and East End junction	<u>City of Edinburgh Council - to provide space for safe walking and cycling</u>	Buses, taxis and cycles only 7.30am - 6.30pm each day	18/06/20	Until further notice
	City Centre	WAVERLEY BRIDGE		<u>City of Edinburgh Council - to provide space for safe walking and cycling</u>	Road closed at Princes Street (except for cycles). Taxi and loading access via Market Street	18/06/20	Until further notice
	City Centre	<u>FORREST ROAD</u>		<u>City of Edinburgh Council - to provide space for safe walking and cycling</u>	Segregated cycle lanes	22/06/20	Until further notice
	City Centre	COCKBURN STREET		<u>City of Edinburgh Council - to provide space for safe walking and cycling</u>	Road closed except for cycles and blue badge holders. Loading permitted 6.30am - 10.30am each day.	10/07/20	Until further notice

	City Centre	VICTORIA STREET		City of Edinburgh Council - to provide space for safe walking and cycling	Road closed except for cycles and blue badge holders. Loading permitted 6.30am - 10.30am each day. From 11/12/20 - 24hr delivery and blue badge access via George IV Bridge, road remains closed at Grassmarket	10/07/20	Until further notice
	City Centre	COWGATE	At Candlemaker Row	Redevelopment of India Buildings	Road closed to westbound traffic. To be reopened for Pedal on Parliament and Edinburgh Marathon events	24/08/20	Ongoing
	City Centre	MORRISON LINK	Between Morrison Street and Morrison Crescent	The Haymarket development - sewer diversion work	One lane open in each direction (northbound restriction extending into Morrison Street towards Haymarket). Section of west footway closed with pedestrian diversion as signed	29/03/21	Ongoing
	City Centre	HIGH STREET	At St Mary's Street / Jeffrey Street	City of Edinburgh Council - reconstruction of carriageway setts	From 30/05/22 - all roads reopened, 4-way temporary traffic lights in place. New traffic signals to be installed w/c 06/06/22	17/05/21	13/06/22
	City Centre	ELM ROW	Cobbled section between Montgomery Street and London Road	Trams to Newhaven - public realm works	Road closed	28/06/21	Ongoing
 	City Centre	LEITH WALK / PICARDY AREA	Between York Place and London Road	Trams to Newhaven construction - click cell to visit website	Phase 1 (of 3). York Place closed to westbound traffic, lane closures from York Place to London Road. Broughton Street to Leith Street traffic diverted via London Road junction	11/10/21	Autumn 2022
	City Centre	NORTH BRIDGE		City of Edinburgh Council / Balfour Beatty - bridge refurbishment phase 2. Click cell for full details in the latest project update	Road closed to northbound traffic, southbound reduced to 1 lane. West footway closed, pedestrian access via east footway	14/11/21	Up to 9 months
	City Centre	GEORGE IV BRIDGE	At Chambers Street	To assist with North Bridge diverted traffic	Temporary traffic lights	14/11/21	Up to 9 months
	City Centre	GEORGE STREET	St Andrew Square to Hanover Street	To assist with north / south traffic flow at George Street / Hanover Street junction during northbound closure of North Bridge	Road closed to through traffic	14/11/21	Up to 9 months
	City Centre	NORTH GRAY'S CLOSE and CHALMERS CLOSE		Structural repairs	North Gray's Close closed at Jeffrey Street; Chalmers Close restricted	03/01/22	Mid-2023
	City Centre	LEITH STREET	Section between Calton Road and Greenside Row	Fit-out of aparthotel at St James Quarter	Northbound bus lane closed	10/01/22	September 2022
 	City Centre	CALTON ROAD	At New Street	Network Rail - bridge repairs and maintenance	Phase 1 - 3-way temporary traffic lights (incorporating existing restrictions in place for rock face protection); Phase 2 (26/04/22) - 2-way temporary traffic lights, New Street closed	17/01/22	August 2022
	City Centre	LEITH WALK	Between Picardy Place and London Road (worksites at Antigua Street)	Trams to Newhaven construction	Lane alterations at Antigua Street. No right turn from London Road into northbound Leith Walk, diversion via Picardy Place and return - this diversion installed 30/04/22.	18/04/22	June 2022
	City Centre	FREDERICK STREET	At Queen Street	Scottish Water - pipe renewal <i>Replanned for 27/06/22</i>	Northbound inside lane closed	02/05/22	10 days estimated
	City Centre	QUEEN STREET	At Hanover Street	Scottish Water - manhole repairs <i>Not carried out on 15/05/22, new date TBA</i>	Temporary traffic lights	15/05/22	15/05/22





	City Centre	<u>GILMORE PLACE</u>	At Gillespie Street / Gilmore Place Lane	Scottish Power - cabling <i>Actual start date 18/05/22</i>	2-way temporary traffic lights, Gillespie Street closed	16/05/22	09/06/22 Ongoing
	City Centre	GROSVENOR CRESCENT		CCWEL project - road resurfacing	Road closed. No access to Palmerston Place from Grosvenor / Lansdowne Crescent	23/05/22	July 2022
	City Centre	PICARDY AREA		Trams to Newhaven - alterations to traffic management and site layout	Changes to lane layout at Baxter's Place installed after the Marathon on Sunday 29/05/22. Click cell for full details on Trams to Newhaven website.	29/05/22	Autumn 2022
	City Centre	ABBEY MOUNT	Between Regent Road and Abbeyhill	Scottish Power - cable connections	East footway closed, diversion via west footway with additional pedestrian crossing point at Abbeyhill steps	01/06/22	8-10 days
	City Centre	HOPE STREET LANE		Scottish Power - mains disconnection	Road closed	06/06/22	10 days estimated
	City Centre	DALRY ROAD	At Haymarket junction	As part of The Haymarket development	Road closed to westbound traffic	09/06/22	13/06/22
	City Centre	CENTRAL EDINBURGH	Meadows - Forrest Road - George IV Bridge - High Street - Canongate - Abbeyhill - Regent Road (1pm start)	Parade	Regent Road closed westbound from Abbeymount to St Andrew's House, 10.30am - 5pm. Parade route and adjoining roads closed midday - 5pm (will reopen earlier if possible)	11/06/22	11/06/22
	City Centre	HOLYROOD AREA		Edinburgh Moonwalk	Holyrood Gait, Horse Wynd, Queen's Drive and Duke's Walk closed 10.30pm Saturday - 1.45am Sunday	11/06/22	12/06/22
	City Centre	COWGATE	At Candlemaker Row	Openreach - access to carriageway manholes <i>Postponed until 11/09/22</i>	Road closed for 1 night	12/06/22	13/06/22
	City Centre	PRINCES STREET	South Charlotte Street to Frederick Street	Siemens for Edinburgh Trams - track maintenance	Road closed to eastbound traffic 11.30pm - 5am for 5 nights	12/06/22	17/06/22
	City Centre	HOLYROOD ROAD	At Holyrood Gait / Hutton Road	Scottish Water - manhole repairs	4-way temporary traffic lights	14/06/22	14/06/22
	City Centre	GEORGE STREET		Falklands conflict 40th anniversary parade	Rolling road closure Charlotte Square - George Street south side - St Andrew Square (west side) between 10am and 11am	18/06/22	18/06/22
	City Centre	<u>LAURISTON PLACE</u>	At Lauriston Street / Lauriston Gardens	Scottish Water - manhole repairs	4-way temporary traffic lights 9.30am - 6pm	19/06/22	19/06/22
	City Centre	NORTH CHARLOTTE STREET	Between Charlotte Square north leg and Queen Street / Albyn Place	Virgin Media - cabling	Lane closures / contraflow and no right turn from Young Street. 8pm - 6am	20/06/22	21/06/22
	City Centre	GEORGE STREET		Armed Forces Day parade	Rolling road closure Charlotte Square - George Street south side - St Andrew Square (west side) between 10am and 11am	25/06/22	25/06/22

	City Centre	HIGH STREET AREA		Parade	Rolling road closure / 'stop & hold' Regent Road - Abbeymount - Canongate - High Street - George IV Bridge - Victoria Street - Grassmarket cobbled section - King's Stables Road. Between 9.30 and 10.45am	25/06/22	25/06/22
	City Centre	HIGH STREET AREA		Parade	Rolling road closure / 'stop & hold' New Street - Canongate - High Street - Lawnmarket - Johnstone Terrace - Castle Terrace - Lady Lawson Street - West Port - Grassmarket - King's Stables Road. Between 4.30 and 5.45pm. NB New Street remains closed for full duration.	25/06/22	25/06/22
	City Centre	LOTHIAN ROAD	Between Castle Terrace and West Approach Road	Virgin Media - network repairs	Section of east footway closed at Wagamana. Carriageway contraflow to accommodate temporary walkway	26/06/22	26/06/22
	City Centre	GEORGE STREET	Castle Street to Frederick Street	Scottish Power - mains installation	Eastbound inside lane closed and parking suspended on north side	07/07/22	5 days estimated
	City Centre	QUEEN STREET	Westbound approach to Hanover Street	Scottish Power - cable connections	Inside lane closed to accommodate temporary walkway	14/07/22	5 days estimated
	City Centre	GEORGE STREET	At Frederick Street	Virgin Media - ironwork repairs	Eastbound lane and cycleway closure. Bus stop at Jack Wills closed	16/07/22	16/07/22
	City Centre	WEST SCOTLAND STREET LANE	At Scotland Street	Scottish Power - street lighting works	Road closed	27/07/22	10 days estimated
	Colinton / Fairmilehead	<u>BONALY BRAE</u>	At Bonaly Grove	<u>City of Edinburgh Council - to provide space for safe walking and cycling</u>	Road closed except for residents' access, pedestrians and cycles	17/02/21	Until further notice
	Colinton / Fairmilehead	<u>BUCKSTONE CIRCLE / BUCKSONE LOAN EAST</u>	Between High Buckstone and Buckstone Close	<u>City of Edinburgh Council - to provide space for safe walking and cycling</u>	Motor vehicles prohibited: Monday - Thursday 8am - 10am and 2pm - 4pm Friday 8am - 10am and 11am - 1pm	22/02/21	Until further notice
	Colinton / Fairmilehead	OYGANGS GREEN	At school entrance	<u>City of Edinburgh Council - to provide space for safe walking and cycling</u>	Motor vehicles prohibited: Monday - Thursday 8am - 10am and 2pm - 4pm Friday 8am - 10am and 11am - 1pm	11/05/21	Until further notice
	Colinton / Fairmilehead	<u>COLINTON and BONALY AREA</u>	Residential streets bounded by Woodhall Road and Redford Road	Cityfibre - cable and ducting installation	Lane, footway and parking restrictions as signed	09/03/22	August 2022
	Colinton / Fairmilehead	<u>BRIDGE ROAD, COLINTON</u>	At Spylaw Street	Virgin Media - apparatus repairs <i>Not carried out on 08/05/22, awaiting new date</i>	3-way temporary traffic lights	08/05/22	08/05/22
	Colinton / Fairmilehead	REDFORD ROAD	Between Colinton Road and Dreghorn Link	Cityfibre - cable and ducting installation	Lane and parking restrictions, temporary traffic lights as required	09/05/22	Late June
	Colinton / Fairmilehead	BRIDGE ROAD, COLINTON	Between Spylaw Street and Woodhall Road	Cityfibre - cable and ducting installation <i>Remaining works on Bridge Road are on hold for now</i>	Various temporary traffic light arrangements.	12/05/22	3-4 weeks
	Colinton / Fairmilehead	<u>COLINTON ROAD</u>	At Elliott Road	BT - new service connection <i>Work postponed 06/06/22, replanned for 27/06/22</i>	3-way temporary traffic lights	06/06/22	10/06/22











	Colinton / Fairmilehead	BUCKSTONE CRESCENT	Between Buckstone Bank and Buckstone Hill	Scottish Power - cable installation	Temporary traffic lights	13/06/22	24/06/22 estimated
	Corstorphine / Murrayfield	ST JOHN'S ROAD	At pedestrian crossing east of Templeland Road	<u>City of Edinburgh Council - to provide space for safe walking and cycling</u>	Footway widening to provide additional space for pedestrians. Other Spaces for People measures removed during w/c 18/10/21	22/07/20	Until further notice
	Corstorphine / Murrayfield	<u>MANSE STREET and FEATHERHALL ROAD</u>		<u>City of Edinburgh Council - to provide space for safe walking and cycling</u>	Manse Street closed at Manse Road; Featherhall Road closed at Featherhall Terrace	18/08/20	Until further notice
	Corstorphine / Murrayfield	LAMPACRE ROAD		<u>City of Edinburgh Council - to provide space for safe walking and cycling</u>	Road closed between Tyler's Acre Road and Tyler's Acre Gardens (and Tyler's Acre Avenue closed at Lampacre Road. Except for residents' access, pedestrians and cycles	28/11/20	Until further notice
	Corstorphine / Murrayfield	<u>CRARAE AVENUE</u>		<u>City of Edinburgh Council - to provide space for safe walking and cycling</u>	Motor vehicles prohibited: Monday - Thursday 8am - 10am and 2pm - 4pm Friday 8am - 10am and 11am - 1pm	22/02/21	Until further notice
	Corstorphine / Murrayfield	<u>CORSTORPHINE HIGH STREET</u>		<u>City of Edinburgh Council - to provide space for safe walking and cycling</u>	Priority boards in operation between Kirk Loan and Ladywell Avenue	01/03/21	Until further notice
	Corstorphine / Murrayfield	<u>MEADOW PLACE ROAD / BROOMHOUSE ROAD</u>	Between A8 and south side of Broomhouse roundabout, plus Ladywell Road	City of Edinburgh Council - Spaces for People measures	Re-designating key parts of the road to help pedestrians to physically distance.	08/03/21	Until further notice
	Corstorphine / Murrayfield	BROOMHALL DRIVE	Between Wester Broom Place and South Gyle Road	<u>City of Edinburgh Council - to provide space for safe walking and cycling</u>	Motor vehicles prohibited: Monday - Thursday 8am - 10am and 2pm - 4pm Friday 8am - 10am and 11am - 1pm	11/05/21	Until further notice
	Corstorphine / Murrayfield	WESTER BROOM PLACE	Between South Gyle Road and Broomhall Drive	<u>City of Edinburgh Council - to provide space for safe walking and cycling</u>	Motor vehicles prohibited: Monday - Thursday 8am - 10am and 2pm - 4pm Friday 8am - 10am and 11am - 1pm	11/05/21	Until further notice
	Corstorphine / Murrayfield	CORSTORPHINE ROAD	Between Belgrave Road and Edinburgh Zoo	City of Edinburgh Council - installation of new pedestrian crossing.	Citybound lane closure. All lanes open as at 30/05/22, awaiting installation of signal poles and heads	07/02/22	Ongoing
	Corstorphine / Murrayfield	ROSEBURN TERRACE AREA	Between Balbirnie Place and Murrayfield Avenue	<u>Balfour Beatty for City of Edinburgh Council - CCWEL construction (phases 1 and 2 of 8)</u>	Lane closures and contraflow, no right turn into Roseburn Street. Temporary crossing facilities, bus stops and loading bays as signed. Wester Coates Terrace closed at Roseburn Terrace	07/02/22	06/06/22 estimated
 	Corstorphine / Murrayfield	<u>RAVELSTON / MURRAYFIELD / CRAIGLEITH AREAS</u>	Residential streets bounded by Corstorphine Road, Murrayfield Road, Queensferry Road and Queensferry Terrace	Cityfibre - cable and ducting installation	Lane closures, parking restrictions, temporary traffic lights and road closures as required. <u>Click cell to view details on the traffic order.</u>	14/02/22	September 2022
	Corstorphine / Murrayfield	ROSEBURN TERRACE AREA		Balfour Beatty for City of Edinburgh Council - CCWEL construction (phase 3 of 8) <i>Now expected to start in September, click cell for more details</i>	Principal worksite Roseburn Terrace north side between Roseburn Street and Wester Coates Road. Lane closures / contraflow, no right turn into Roseburn Street, Wester Coates Terrace remains closed	28/03/22	May 2022
	Corstorphine / Murrayfield	MURRAYFIELD ROAD		Cityfibre - cable and ducting installation <i>No works or restrictions on site 07/06/22</i>	Rolling programme with lane closures, temporary traffic lights and side-road closures as required, currently temporary traffic lights at Ellersly Road with Campbell Avenue closed	24/05/22	4-5 weeks
	Corstorphine / Murrayfield	<u>CORSTORPHINE BANK DRIVE</u>	At Templeland Road	Scottish Power - cable connections	Temporary traffic lights	30/05/22	10 working days

	Corstorphine / Murrayfield	RAVELSTON DYKES	At Succoth Avenue	Cityfibre - cable and ducting installation	3-way temporary traffic lights	08/06/22	TBC
	Corstorphine / Murrayfield	<u>RAVELSTON DYKES ROAD</u>		Edinburgh Moonwalk	Road closed 11.30pm Saturday - 4am Sunday	11/06/22	12/06/22
	Craightonny/ Duddingston	PAISLEY DRIVE	Between Paisley Avenue and Meadowfield Road	<u>City of Edinburgh Council - to provide space for safe walking and cycling</u>	Motor vehicles prohibited: Monday - Thursday 8am - 10am and 2pm - 4pm Friday 8am - 10am and 11am - 1pm	02/10/20	Until further notice
	Craightonny/ Duddingston	A1 CORRIDOR	London Road / Willowbrae Road / Milton Road West between Leith Walk and Mountcastle Drive North	City of Edinburgh Council - Spaces for People measures	Re-designating key parts of the road to help pedestrians to physically distance.	30/11/20	Until further notice
	Craightonny/ Duddingston	LOGANLEA DRIVE	Between Craightonny Road and east leg of Loganlea Avenue	<u>City of Edinburgh Council - to provide space for safe walking and cycling</u>	One-way order in place - no exit to Craightonny Road	17/12/20	Until further notice
	Craightonny/ Duddingston	<u>STANLEY PLACE / TAYLOR PLACE</u>		Building development	Roads closed to through traffic between Sunnybank Terrace and Comely Green Crescent (except for residents' access)	22/02/21	Until further notice
	Craightonny/ Duddingston	<u>CLOCKMILL LANE</u>	Between London Road and rail bridge	Building development	Road closed	01/08/21	01/08/22
	Craightonny/ Duddingston	<u>MONTROSE TERRACE</u>		To accommodate construction work adjacent to West Norton Place	Eastbound lane closure for temporary walkway	21/02/22	August 2023
	Craightonny/ Duddingston	SEAFIELD ROAD EAST	At Fillyside Road	Scottish Water - ironwork repairs <i>Work finished 09/06/22</i>	3-way temporary traffic lights	06/06/22	08/06/22 TBC
	Craightonny/ Duddingston	NORTHFIELD CRESCENT		City of Edinburgh Council - carriageway resurfacing	Road closed	13/06/22	17/06/22
	Craightonny/ Duddingston	HOLYROOD AREA		Race for Life	Roads closed 6am - 4pm: Holyrood Gait, Queen's Drive between Holyrood Gait and Horse Wynd and at its junction with Holyrood Park Road, Duke's Walk and Horse Wynd	26/06/22	26/06/22
	Drum Brae / Gyle	<u>DRUM BRAE NORTH</u>	Between Queensferry Road and Drum Brae Terrace	City of Edinburgh Council - Spaces for People measures	Re-designating key parts of the road to help pedestrians to physically distance.	22/02/21	Until further notice
	Drum Brae / Gyle	<u>TURNHOUSE ROAD</u>	Between Maybury Road and West Craigs Industrial Estate	West Craigs developer - carriageway resurfacing, cycle lane installation etc	Various traffic management arrangements including lane closures and off-peak temporary traffic lights	28/02/22	10 weeks estimated
	Drum Brae / Gyle	<u>SOUTH GYLE BROADWAY</u>	At the tram crossing	Bilfinger for Edinburgh Trams - track maintenance	Eastbound inside lane closed (from 11.30pm on Monday). Slip lane to Gyle Centre car park closed.	23/05/22	02/06/22 14/06/22
	Drum Brae / Gyle	<u>DRUM BRAE DRIVE</u>	Between Clermiston Drive and Hoseason Gardens	Virgin Media - cable and ducting installation <i>Rescheduled from 25/05/22 ,</i>	2-way temporary traffic lights	08/06/22	10/06/22 11/06/22
	Drum Brae / Gyle	GLASGOW ROAD	Between Craigs Gardens and Craigs Avenue	Scottish Water - manhole repairs	Lane closures / contraflow	11/06/22	11/06/22

	Drum Brae / Gyle	<u>MAYBURY ROAD</u>	Between Glasgow Road and Maybury Drive	City of Edinburgh Council - carriageway resurfacing	Road closed and Craigs Road closed on both sides of Maybury Road. During phase 1, temporary traffic lights at Maybury Drive, local access to Turnhouse Road and South Maybury via Glasgow Road. All works and restrictions 7pm - 6am each week night.	13/06/22	6 weeks estimated
	Drum Brae / Gyle	RANNOCH ROAD		City of Edinburgh Council - carriageway resurfacing <i>Rescheduled from February 2022</i>	Road closed between Drum Brae Drive and Alan Breck Gardens, Rannoch Terrace and Ransome Gardens closed as required	20/06/22	5-6 weeks
	East Lothian	A1	Between Old Craighall and East Lothian boundary	East Lothian Council - Craighall junction works	Lane closures, 40mph speed restriction	19/01/22	End of 2022
	Forth	FERRY ROAD	Between Crewe Toll Roundabout and Inverleith Row	<u>City of Edinburgh Council - to provide space for safe walking and cycling</u>	Segregated cycle lanes	03/08/20	17/08/20
	Forth	CRAIGHALL TERRACE	At Craighall Road	<u>City of Edinburgh Council - to provide space for safe walking and cycling</u>	Motor vehicles prohibited: Monday - Thursday 8am - 10am and 2pm - 4pm Friday 8am - 10am and 11am - 1pm	17/02/21	Until further notice
	Forth	WEST PILTON CRESCENT	Between Pennywell Road and West Pilton Bank	<u>City of Edinburgh Council - to provide space for safe walking and cycling</u>	Motor vehicles prohibited: Monday - Thursday 8am - 10am and 2pm - 4pm Friday 8am - 10am and 11am - 1pm	22/02/21	Until further notice
	Forth	MARINE DRIVE	Between Muirhouse Parkway and West Shore Road	<u>City of Edinburgh Council - to provide space for safe walking and cycling</u>	Parking suspended on both sides	11/05/21	Until further notice
	Forth	WARDIEBURN STREET EAST and WEST	Between Boswall Parkway and Wardieburn Terrace	<u>City of Edinburgh Council - to provide space for safe walking and cycling</u>	Motor vehicles prohibited: Monday - Thursday 8am - 10am and 2pm - 4pm Friday 8am - 10am and 11am - 1pm	11/05/21	Until further notice
	Forth	<u>WEST SHORE ROAD</u>	Between Gypsy Brae and entrance to Forth Quarter Park	<u>City of Edinburgh Council - to provide space for safe walking and cycling</u>	Road closed to all vehicles except cycles	11/05/21	Until further notice
	Forth	CREWE ROAD NORTH		Cityfibre - cable and ducting installation	Rolling programme with lane and parking restrictions, temporary traffic lights as required. Currently working around Pilton Avenue / Crewe Road West	25/04/22	TBC
	Forth	<u>WEST GRANTON ROAD</u>	At Waterfront Gait / Granton Mill Road	BT Morrison - cable and ducting installation <i>Work postponed</i>	4-way temporary traffic lights	03/05/22	10 days-estimated
 	Forth	WEST GRANTON ROAD	Between Waterfront Broadway and Granton Square	Cityfibre - cable and ducting installation	Rolling programme with lane closures, temporary traffic lights and side-road closures as required	31/05/22	Mid July
	Forth	<u>FERRY ROAD</u>	At Granton Road	BT Morrison - cable and ducting installation <i>Work postponed on 31/05/22</i>	Temporary traffic lights 7pm - 7am for 5 nights	04/06/22	06/06/22
 	Forth	ROYSTON MAINS AREA		Cityfibre - cable and ducting installation	Lane, footway and parking restrictions as signed. Temporary traffic lights and road closures as required. Click cell for list of affected roads	01/06/22	Winter 2022
	Fountainbridge/ Craiglockhart	LANARK ROAD / LONGSTONE ROAD / INGLIS GREEN ROAD	Between Gillespie crossroads and Murrayburn Road	<u>City of Edinburgh Council - to provide space for safe walking and cycling</u>	Re-designating key parts of the road to cycle lanes to aid physical distancing	26/01/21	Until further notice

	Fountainbridge/ Craiglockhart	<u>LANARK ROAD</u>	At Craiglockhart Avenue	SGN - new gas main connection <i>Work now proposed to start early September</i>	3-way temporary traffic lights	07/02/22	3 weeks estimated
	Fountainbridge/ Craiglockhart	<u>LANARK ROAD</u>	At Craiglockhart Avenue	Lightways - repairs to traffic island <i>Not carried out on 13/02/22, new dates TBA</i>	3-way temporary traffic lights	13/02/22	By 7.30am 14/02/22
	Fountainbridge/ Craiglockhart	<u>FOUNTAINBRIDGE</u>	At Grove Street	Lochwynd - works to install new pedestrian crossing <i>Work complete and crossing operational 08/06/22</i>	Temporary traffic lights as required	04/04/22	17/04/22 16/05/22 Ongoing
	Fountainbridge/ Craiglockhart	CRAIGLOCKHART AVENUE	At Craiglockhart Gardens and at Slateford Road (in turn)	City of Edinburgh Council - traffic loop repairs <i>Work postponed</i>	Off-peak 2/3-way temporary traffic lights	15/05/22	15/05/22
	Fountainbridge/ Craiglockhart	<u>NEW MART ROAD</u>	Full length	City of Edinburgh Council - footway reconstruction	Lane, footway and parking restrictions as signed.	19/05/22	5 weeks estimated
	Fountainbridge/ Craiglockhart	<u>SLATEFORD ROAD</u>	At Hutchison Cottages	Utility connections (track required across Slateford Road)	Various lane closure / contraflow arrangements, 2-way traffic maintained throughout	30/05/22	19/06/22
	Fountainbridge/ Craiglockhart	WATER OF LEITH WALKWAY	Section between The Union Canal at Lanark Road and the car park off Gillespie Road	Edinburgh & Lothians Greenspace Trust - path improvements	Path closed with diversions signed	06/06/22	16 weeks estimated
	Fountainbridge/ Craiglockhart	ELTRINGHAM GARDENS		Scottish Power - cable work	3-way temporary traffic lights	16/06/22	7 days
	Fountainbridge/ Craiglockhart	<u>FOUNTAINBRIDGE</u>	Between Gilmore Park and Grove Street	Openreach - clearing blocked cable ducts <i>Rescheduled from 06/06/22</i>	2-way temporary traffic lights	16/06/22	17/06/22
	Fountainbridge/ Craiglockhart	<u>SHANDON CRESCENT</u>	Between Shandon Place and Shandon Road	Community event	Road closed 1pm - 9pm	19/06/22	19/06/22
 	Fountainbridge/ Craiglockhart	DUNDEE STREET	At Viewforth	Scottish Water - manhole repairs	3-way temporary traffic lights (oncorporating Fountain Park exit) Viewforth closed	26/06/22	26/06/22
	Inverleith	CREWE ROAD SOUTH	In its entirety	<u>City of Edinburgh Council - to provide space for safe walking and cycling</u>	Re-designating key parts of the road to help pedestrians to physically distance. Segregated cycle lanes	05/06/20	Until further notice
	Inverleith	WESTER DRYLAW AVENUE	Between Groathill Road North and Wester Drylaw Drive	<u>City of Edinburgh Council - to provide space for safe walking and cycling</u>	Motor vehicles prohibited: Monday - Thursday 8am - 10am and 2pm - 4pm Friday 8am - 10am and 11am - 1pm	17/02/21	Until further notice
	Inverleith	A90 CORRIDOR	Various sections between Drumsheugh Gardens and Cramond Brig	City of Edinburgh Council - improved safety measures for cyclists and pedestrians, installation of peak-time bus lanes	Lane and parking restrictions. Bus lanes operational from w/c 22/03/21	21/02/21	Until further notice
	Inverleith	<u>QUEENSFERRY ROAD</u>	At Oxford Terrace / Learmonth Terrace / Buckingham Terrace	City of Edinburgh Council - alterations to road layout	Oxford Terrace and Buckingham Terrace central access 'stopped up'	22/03/21	Until further notice

	Inverleith	CANONMILLS	At Broughton Road / Rodney Street junction	City of Edinburgh Council - alterations to road layout	Citybound reduced to one lane, no right turn into Eyre Place	31/05/21	Until further notice
	Inverleith	<u>CRAIGLEITH ROAD</u>	Between Comely Bank roundabout and Orchard Drive	<u>Scottish Water - major waste water infrastructure improvements</u>	Road closed, diversion via Orchard Brae - Queensferry Road. Orchard Bank and Orchard Place closed at Craigleith Road.	24/10/21	12-15 months
	Inverleith	CREWE TOLL AREA		Cityfibre - cable and ducting installation	Lane closures, parking restrictions, temporary traffic lights and road closures as required. Click cell to view details on the traffic order.	17/03/22	June 2022
 	Inverleith	<u>TELFORD ROAD</u>	Between Telford Gardens and Groathill Road South	City of Edinburgh Council - carriageway resurfacing, junction upgrade at Groathill Avenue.	Lane closures and temporary traffic lights / crossing points as required. Currently Groathill Avenue closed, no right turn into or out of Groathill Road South. Temporary traffic lights at Groathill Avenue / McDonald's from 13/05/22	04/04/22	September 2022
	Inverleith	<u>CRAIGCROOK ROAD</u>		Cityfibre - cable and ducting installation	Rolling programme with lane and parking restrictions, temporary traffic lights as required	22/04/22	10/06/22
	Inverleith	WARRISTON DRIVE / WARRISTON TERRACE		City of Edinburgh Council - footway and carriageway resurfacing, public realm improvements	Roads closed. Pedestrian and emergency access maintained, local diversions via Warriston Gardens / Warriston Avenue	25/04/22	July / August 2022
	Inverleith	EAST FETTES AVENUE	Between Ferry Road and carrington Road	Cityfibre - cable and ducting installation	Various traffic management arrangements including lane closures and temporary traffic lights. From 07/06/22 3-way lights at Inverleith Place	18/05/22	4 weeks estimated
 	Inverleith	FETTES / COMELY BANK AREA		Cityfibre - cable and ducting installation	Lane, footway and parking restrictions as signed. Temporary traffic lights and road closures as required. Click cell for list of affected roads	31/05/22	Winter 2022
 	Inverleith	STOCKBRIDGE AREA		Cityfibre - cable and ducting installation	Lane, footway and parking restrictions as signed. Temporary traffic lights and road closures as required. Click cell for list of affected roads	01/06/22	Winter 2022
	Inverleith	<u>FERRY ROAD</u>	At East Fettes Avenue	BT Morrison - cable and ducting installation <i>Work postponed 02/06/22</i>	2-way temporary traffic lights. East Fettes Avenue and Ferry Road / Pilton Drive service road closed	06/06/22	5 days estimated
	Inverleith	<u>SNAKEY PATH</u>	Footpath running between Glenogle Road and Saxe Coburg Place	City of Edinburgh Council - path resurfacing, installation of new handrails	Path closed	13/06/22	17/06/22
	Inverleith	<u>FERRY ROAD</u>	At Inverleith Row / Inverleith Avenue	BT Morrison - clearing blocked cable ducts <i>Work suspended 12/04/22 due to a gas leak in the area, planned to resume 13/06/22. Postponed 09/06/22</i>	4-way temporary traffic lights	13/06/22	5 days estimated
	Inverleith	<u>FERRY ROAD</u>	At Inverleith Row	Scottish Water - manhole repairs	3-way temporary traffic lights	04/07/22	04/07/22
	Inverleith	<u>A90 HILLHOUSE ROAD</u>	At Blackhall junction	Scottish Water - valve repairs (x3)	Lane closures on westbound approaches, no left turn from Strachan Road	30/07/22	30/07/22
	Leith	<u>CONSTITUTION STREET</u>		<u>Trams to Newhaven construction</u>	1 - Road closed between Foot of the Walk and Coatfield Lane. Access maintained from Laurie Street to Kirkgate House car park. East footway closed adjacent to South Leith Parish Church. 2 - Road closed between Queen Charlotte Street and Bernard Street	16/11/19	Ongoing








	Leith	<u>JANE STREET</u>	At no. 13/15 (Headland Archaeology)	Trams to Newhaven - utility diversions	Road closed, short diversion via the industrial estate	23/11/20	Ongoing
	Leith	<u>MARITIME LANE</u>		Trams to Newhaven construction	No access to Maritime Lane from Mitchell Street	07/04/21	Ongoing
	Leith	TOWER STREET	At Shore	Trams to Newhaven construction	Temporary traffic lights	10/05/21	Until further notice
	Leith	OCEAN DRIVE	Between Ocean Terminal and Rennie's Isle	Trams to Newhaven construction	<u>Footway closed, pedestrian diversion via Rennie's Isle - Victoria Quay</u>	24/05/21	Ongoing
	Leith	<u>LINDSAY ROAD BRIDGE</u>	Pedestrian / cycle bridge between Nicholfield and Lindsay Road main carriageway	City of Edinburgh Council - public safety measure	Bridge closed, pedestrian and cycle diversion as signed. Hawthornvale Path beneath remains open	15/12/21	Until further notice
 	Leith	<u>CONSTITUTION STREET</u>	Between Coatfield Lane and Queen Charlotte Street	Trams to Newhaven construction	Phase 2 (of 2) from 18/04/22 - Queen Charlotte Street and Constitution Street closed, Maritime Street reopened southbound at Bernard Street and access restored from Mitchell Street to Maritime Lane	22/01/22	Autumn 2022
	Leith	<u>MELROSE DRIVE</u>	Between North Leith Sands and Ocean Drive roundabout	Trams to Newhaven construction	Road closed	12/02/22	Ongoing
 	Leith	OCEAN DRIVE	Between Rennie's Isle and Tower Place	Trams to Newhaven construction	Road closed, temporary traffic lights at Tower Place / Stevedore Place	21/02/22	Autumn 2022
 	Leith	LEITH WALK	At Foot of the Walk / Great Junction Street / Duke Street	Trams to Newhaven construction	<u>Alterations to road layout and through-routes</u>	09/04/22	Autumn 2022
	Leith	FOOT OF THE WALK AREA		Trams to Newhaven construction - <u>click cell for full details of these changes</u>	Alterations to traffic routes. No left turn from Duke Street into Leith Walk, diversion via Easter Road - Gordon Street - Manderston Street. Manderston Street westbound only and no right turn onto Leith Walk	23/05/22	Autumn 2022
	Leith	LINKS GARDENS	In its entirety	Leith Festival Gala Day	Rolling road closures for a short periods between 11am and midday	11/06/22	11/06/22
	Leith	<u>SALAMANDER STREET</u>	At Seafield Place	Cityfibre - cable and ducting installation <i>Work postponed</i>	3-way temporary traffic lights	23/06/22	5 days-estimated
 	Leith	SALAMANDER STREET	At Bath Road	Utility installations to development site <i>Start date TBC as at 08/06/22</i>	3-way temporary traffic lights, Salamander Place closed	04/07/22	10 days estimated
	Leith Walk	LEITH WALK	Between Annandale Street and Crown Place	Trams to Newhaven construction	Road closed to northbound traffic, southbound reduced to 1 lane.	20/06/20	Ongoing
	Leith Walk	LONDON ROAD / EASTER ROAD JUNCTION		Trams to Newhaven - alterations to accommodate Leith Walk diverted traffic	Signal timings and lane markings altered. No right turn from Easter Road into eastbound London Road (East Norton Place)	20/06/20	Ongoing

	Leith Walk	<u>BROUGHTON ROAD</u>	At McDonald Road	City of Edinburgh Council / Trams to Newhaven - to assist with road safety	3-way temporary traffic lights	05/11/20	Until further notice
	Leith Walk	A1 CORRIDOR	London Road / Willowbrae Road / Milton Road West between Leith Walk and Mountcastle Drive North	<u>City of Edinburgh Council - to provide space for safe walking and cycling</u>	Re-designating key parts of the road to help pedestrians, people using wheelchairs, prams or bicycles to physically distance.	30/11/20	Until further notice
	Leith Walk	<u>LEITH WALK</u>	At Stead's Place / Springfield Street	Trams to Newhaven construction	Alterations to access routes From 23/02/22 - Springfield Street closed, access via Stead's Place	26/01/21	Ongoing
	Leith Walk	<u>BRUNSWICK ROAD</u>	Between East Montgomery Place and Brunswick Place	<u>City of Edinburgh Council - to provide space for safe walking and cycling</u>	One-way order - westbound traffic only	08/02/21	Until further notice
	Leith Walk	LEITH WALK	West side cycleway between Annandale Street and Jane Street	<u>Trams to Newhaven - construction of permanent segregated cycleway</u>	Existing temporary cycleways closed, diversions as signed	24/05/21	Ongoing
	Leith Walk	<u>PILRIG STREET</u>	At Cambridge Avenue / Dryden Street	Trams to Newhaven - diversion route during closure of Leith Walk cycleway	Temporary controlled crossing point	24/05/21	Ongoing
	Leith Walk	LEITH WALK	Between Jane Street and Kirk Street	<u>Trams to Newhaven construction</u>	Alterations to worksite. Access to Cassel's Lane / Casselbank Street via Kirk Street	08/11/21	Spring 2022
	Leith Walk	<u>ALBERT STREET</u>	East of Buchanan Street	Scottish Water - emergency sewer repairs	2-way traffic restored, priority boards in place with priority for traffic coming from Leith Walk	25/01/22	TBC
	Leith Walk	<u>PILRIG STREET</u>	At Rossllyn Crescent	Scottish Water - manhole repairs <i>Work postponed until 03/10/22</i>	3-way temporary traffic lights	11/05/22	11/05/22
	Leith Walk	TRAFALGAR STREET	At Trafalgar Lane	BT Morrison - cable and ducting installation	4-way temporary traffic lights.	07/06/22	11/06/22
	Leith Walk	PITT STREET	Between Trafalgar Street and South Fort Street	Scottish Street Food Awards	Road closed to through traffic 8am Friday - 9pm Sunday	10/06/22	12/06/22
	Leith Walk	EASTER ROAD AREA		Hibs v Norwich City, kick-off 2pm	Roads closed before and after the match: Hawkhill Avenue / Close, St Clair Street, Albion Place / Road / Terrace / Gardens, Harrismith Place. Local parking restrictions as signed	24/07/22	24/07/22
	Leith Walk	BRUNSWICK STREET	Between Elm Row and Montgomery Street	Community event	Road closed 12pm - 8pm	03/09/22	03/09/22
	Liberton / Gilmerton	GILMERTON ROAD	Between Liberton Road and Walter Scott Avenue	<u>City of Edinburgh Council - to provide space for safe walking and cycling</u>	Re-designating key parts of the road to help pedestrians, people using wheelchairs, prams or bicycles to physically distance	16/11/20	Until further notice
	Liberton / Gilmerton	IVANHOE CRESCENT	Between Glenvarloch Crescent and Rutherford Drive	<u>City of Edinburgh Council - to provide space for safe walking and cycling</u>	Motor vehicles prohibited: Monday - Thursday 8am - 10am and 2pm - 4pm Friday 8am - 10am and 11am - 1pm	28/11/20	Until further notice











	Liberton / Gilmerton	WOODSTOCK PLACE	Between Rutherford Drive and Ivanhoe Crescent	City of Edinburgh Council - to provide space for safe walking and cycling	Motor vehicles prohibited: Monday - Thursday 8am - 10am and 2pm - 4pm Friday 8am - 10am and 11am - 1pm	28/11/20	Until further notice
	Liberton / Gilmerton	GRACEMOUNT DRIVE and BALMWELL AVENUE	At St Catherines RC Primary School	City of Edinburgh Council - to provide space for safe walking and cycling	Motor vehicles prohibited: Monday - Thursday 8am - 10am and 2pm - 4pm Friday 8am - 10am and 11am - 1pm	17/02/21	Until further notice
	Liberton / Gilmerton	MOREDUN PARK STREET	Between Moredun Park Way and entrance to Craigour Park PS	City of Edinburgh Council - to provide space for safe walking and cycling	Motor vehicles prohibited: Monday - Thursday 8am - 10am and 2pm - 4pm Friday 8am - 10am and 11am - 1pm	17/02/21	Until further notice
	Liberton / Gilmerton	<u>MAYFIELD ROAD</u>	From Liberton Road for around 150m	Development site compound / loading area	Road closed to northbound traffic, diversion signed via Liberton Road - Esslemont Road	10/01/22	October 2022
	Liberton / Gilmerton	LIBERTON AREA		Scottish Water - mains investigation work	Rolling programme of road closures on; Little Road, Longformacus Road, Wolrige Road, Hawkhead Crescent, Orchardhead Road, Gordon Terrace, Kirkgate, Peveril Terrace, Cumnor Crescent, Tressilian Gardens, Marmion Crescent, Gracemount Square and Double Hedges Road. Other road occupations on Liberton Road / Brae / Gardens, Lasswade Road, Mount Vernon Road, Kirk Brae, Claverhouse Drive, Gilmerton Road and Glenallan Drive.	24/02/22	December 2022
	Liberton / Gilmerton	<u>OLD DALKEITH ROAD</u>	Around 100m south of Little France Road	SGN - gas main renewal	Lane closures maintaining 2-way traffic. May require temporary traffic lights for a road crossing towards the end of the project.	09/05/22	12 weeks estimated
	Liberton / Gilmerton	<u>GILMERTON CROSSROADS</u>		Scottish Water - pipe renewal (on Newtoft Street) <i>Work postponed 19/05/22</i>	4-way temporary traffic lights	23/05/22	06/06/22 estimated
 	Liberton / Gilmerton	<u>LIBERTON BRAE</u>	Between Kirkgate and north end of Alnwickhill Road	Scottish Water - Liberton area mains investigation programme	Temporary traffic lights From Monday 06/06/22 - Wolrige Road and Hawkhill Crescent closed at Liberton Brae, duration TBC	24/05/22	Ongoing
	Liberton / Gilmerton	<u>MOREDUNVALE ROAD</u>	At Old Dalkeith Road	City of Edinburgh Council - installation of pedestrian drop kerbs	Road closed to eastbound traffic (no exit to Old Dalkeith Road) Click cell for details of bus diversions	06/06/22	5 days estimated
	Liberton / Gilmerton	LASSWADE ROAD	At Captain's Road / Gilmerton Dykes Street junction	City of Edinburgh Council - carriageway resurfacing and installation of new signals ducting. <i>Work postponed 09/06/22</i>	4-way temporary traffic lights	13/06/22	04/07/22
	Liberton / Gilmerton	DRUM STREET		City of Edinburgh Council - carriageway resurfacing. Final details TBC as at 10/06/22	Road closed	04/07/22	4-5 weeks estimated
 	Liberton / Gilmerton	<u>CAPTAIN'S ROAD</u>	At Southhouse Broadway	Scottish Water - manhole repairs	2-way temporary traffic lights, Southhouse Broadway closed	12/07/22	12/07/22
	Midlothian	<u>OLD DALKEITH ROAD</u>	At The Wisp	Midlothian Council - street lighting and traffic signals upgrade, road widening on The Wisp <i>Work finished 04/06/22</i>	2-way traffic maintained for around the first 6 weeks then 2-way temporary traffic lights. The Wisp closed between Millerhill Road and Old Dalkeith Road throughout.	07/02/22	16 weeks (until late May/early June)
	Midlothian	A701 STRAITON ROAD	Southbound carriageway from Loanhead Road	Scottish Power - cable installation <i>New dates, previously notified for 06/06/22</i>	Southbound lane closures	13/06/22	24/06/22
	Morningside	BRAID ROAD	Between Braid Farm Road and Hermitage Drive	City of Edinburgh Council - to provide space for safe walking and cycling	Road closed except for cycles and essential works vehicles. Changes implemented during w/c 12/04/21 - road to be reopened for southbound traffic with new segregated cycle lanes	03/05/20	Until further notice

	Morningside	<u>BRAIDBURN TERRACE</u>	From its junction with Comiston Road to its junction with Braid Road	City of Edinburgh Council - to provide space for safe walking and cycling	With the exception of cycles - Road open to eastbound traffic only; No right turn from Greenbank Place into Braidburn Terrace.	08/05/20	Until further notice
	Morningside	<u>BRUNSTFIELD AVENUE, MONTPELIER</u>		City of Edinburgh Council - to provide space for safe walking and cycling	Brunstfield Avenue closed at Bruntsfield Place; Montpelier closed at Montpelier Park. Except for cycles and residents' access	18/08/20	Until further notice
	Morningside	CANAAN LANE	Between Morningside Road and Woodburn Terrace	City of Edinburgh Council - to provide space for safe walking and cycling	Road closed except for residents' access, pedestrians and cycles	18/08/20	Until further notice
	Morningside	COMISTON ROAD	Between Greenbank and Fairmilehead crossroads	City of Edinburgh Council - to provide space for safe walking and cycling	Re-designating key parts of the road to cycle lanes to aid physical distancing	20/08/20	Until further notice
	Morningside	<u>CANAAN LANE</u>	North of the egress from the Royal Blind School.	City of Edinburgh Council - to provide space for safe walking and cycling (Meadows to Greenbank 'quiet route')	Road closed except for residents' access, pedestrians and cycles	03/02/21	Until further notice
	Morningside	<u>WHITEHOUSE LOAN</u>	Between Bruntsfield Crescent and Warrender Park Road	City of Edinburgh Council - to provide space for safe walking and cycling (Meadows to Greenbank 'quiet route')	Road closed except for residents' access, pedestrians and cycles	03/02/21	Until further notice
	Morningside	<u>WHITEHOUSE LOAN</u>	Between Strathearn Road and Hope Terrace	City of Edinburgh Council - to provide space for safe walking and cycling (Meadows to Greenbank 'quiet route')	Road closed except for residents' access, pedestrians and cycles	03/02/21	Until further notice
	Morningside	BRAID ROAD AREA		City of Edinburgh Council - 'Braid Road and Greenbank to Meadows Quiet Route'	Changed priorities at several junctions, new segregated cycle lanes	08/04/21	Until further notice
	Morningside	CANAAN LANE	At Morningside Road	Building development	Road closed	06/12/21	July 2022
	Morningside	<u>NEWBATTLE TERRACE</u>	Between Morningside Road and Pitsligo Road	City of Edinburgh Council - footway and carriageway resurfacing, signalised junction at Pitsligo Road, new gullies and trees	Lane, footway and parking restrictions, temporary traffic lights and short-term road closures as required.	19/04/22	6 months
	Morningside	CANAAN LANE	South east corner junction with the hospital.	City of Edinburgh Council - installation of pedestrian drop kerbs	Temporary lights, periodically between stated dates	13/06/22	12/07/22
	Morningside	LEAMINGTON TERRACE	Between Bruntsfield Place and Westhall Gardens	Openreach - ducting installation	2-way temporary traffic lights	22/06/22	24/06/22
	Morningside	TEMPLE PARK CRESCENT	At Harden Place	Openreach - ducting installation	3-way temporary traffic lights	23/06/22	24/06/22
	Multiple Wards	EDINBURGH ZOO TO EASTFIELD		Edinburgh Taxi Trade Outing (10am - 1pm approximately)	Rolling road closures along the route. Corstorphine - Roseburn - Haymarket - Princes Street - North Bridge - Royal Mile - Abbeyhill - London Road - Portobello Road - Portobello High Street - Joppa Road.	14/06/22	14/06/22
	Pentland Hills	BABERTON MAINS WYND and BANK		City of Edinburgh Council - to provide space for safe walking and cycling	Motor vehicles prohibited: Monday - Thursday 8am - 10am and 2pm - 4pm Friday 8am - 10am and 11am - 1pm	11/05/21	Until further notice

	Pentland Hills	BRIDGE ROAD, BALERNO		City of Edinburgh Council - bridge refurbishment, carriageway resurfacing	Most works confined to underside of bridge. Temporary traffic lights installed 19/03/22	21/02/22	Late June
	Pentland Hills	BABERTON MAINS ESTATE		SGN - gas main renewal	Lane, footway and parking restrictions as signed. Temporary traffic lights as and when required	01/04/22	October 2022
	Pentland Hills	EAST / WEST CROFT AREA, RATHO		SGN - gas main renewal	Lane, footway and parking restrictions as signed. Temporary traffic lights as and when required	01/04/22	12 weeks estimated
	Pentland Hills	<u>COCKBURN CRESCENT</u>	Between Cockburnhill Road and Mansfield Road	City of Edinburgh Council - carriageway resurfacing	Road closed in sections, starting at the Cockburnhill Road end. Restricted access to adjoining roads as required and as work progresses	19/04/22	Late June
	Pentland Hills	<u>BABERTON AVENUE / BELMONT ROAD</u>	In their entirety	Cityfibre - cable and ducting installation	Lane, footway and parking restrictions as signed	06/06/22	17/06/22
	Pentland Hills	<u>WESTER HAILES ROAD</u>	Between Murrayburn Road and Clovenstone roundabout	City of Edinburgh Council - carriageway resurfacing (from the rail bridge for around 200m southwards)	Road closed 7pm - 6am each week night (phase 1 southbound, phase 2 northbound). Diversion signed via Murrayburn Road - Clovenstone Road or vice versa	07/06/22	2 weeks estimated
	Portobello/ Craigmillar	BAILEYFIELD CRESCENT	Between Sir Harry Lauder Road and Fishwives' Causeway	Advance Construction - sewer replacement and road realignment	Road closed	10/09/18	TBC
	Portobello/ Craigmillar	<u>STANLEY STREET / HOPE PARK</u>	Between Christian Grove and access to Network Rail yard	<u>City of Edinburgh Council - to provide space for safe walking and cycling</u>	Road closed to through traffic except cycles.	29/05/20	Until further notice
	Portobello/ Craigmillar	PORTOBELLO HIGH STREET	Between Fishwives' Causeway and Marlborough Street	<u>City of Edinburgh Council - to provide space for safe walking and cycling</u> <i>These measures removed w/c 15/11/21 except footway widening west of Bridge Street</i>	Redesigning key parts of the road to increase safety for pedestrians and cyclists during the current Covid-19 pandemic.	24/07/20	Until further notice
	Portobello/ Craigmillar	MAGDALENE GARDENS; MAGDALENE DRIVE	At Brunstane primary school; Section leading to rear of Brunstane primary school.	<u>City of Edinburgh Council - to provide space for safe walking and cycling</u>	Road closed except for cycles	02/10/20	Until further notice
	Portobello/ Craigmillar	DUDDINGSTON ROAD		<u>City of Edinburgh Council - to provide space for safe walking and cycling</u>	Re-designating key parts of the road to help pedestrians, people using wheelchairs, prams or bicycles to physically distance.	09/11/20	Until further notice
	Portobello/ Craigmillar	A1 CORRIDOR	London Road / Willowbrae Road / Milton Road West between Leith Walk and Mountcastle Drive North	<u>City of Edinburgh Council - to provide space for safe walking and cycling</u>	Re-designating key parts of the road to help pedestrians, people using wheelchairs, prams or bicycles to physically distance.	30/11/20	Until further notice
	Portobello/ Craigmillar	COLLIER PLACE	At Hay Gardens	<u>City of Edinburgh Council - to provide space for safe walking and cycling</u>	Motor vehicles prohibited: Monday - Thursday 8am - 10am and 2pm - 4pm Friday 8am - 10am and 11am - 1pm	11/05/21	Until further notice
	Portobello/ Craigmillar	MOFFAT WAY	At St Francis Way	<u>City of Edinburgh Council - to provide space for safe walking and cycling</u>	Motor vehicles prohibited: Monday - Thursday 8am - 10am and 2pm - 4pm Friday 8am - 10am and 11am - 1pm	11/05/21	Until further notice
	Portobello/ Craigmillar	BRUNSTANE ROAD	Between Milton Road East and Argyle Crescent / Dalkeith Street	City of Edinburgh Council - Low Traffic Neighbourhood trial Click cell for more details	Road closed to through traffic, except cycles	15/02/22	18 months

	Portobello/ Craigmillar	<u>MOUNTCASTLE DRIVE SOUTH</u>	Between Duddingston Road and Bingham Drive	City of Edinburgh Council - carriageway resurfacing	Road closed in phases, currently closed between Milton Road West and Duddingston Road, expected until end of May. From 16/05/22 - temporary traffic lights at Duddingston Road AND Milton Road West junctions, expected until mid June	11/04/22	8 weeks estimated
	Portobello/ Craigmillar	<u>MOUNT LODGE PLACE</u>		City of Edinburgh Council - carriageway resurfacing	Road closed	06/06/22	10/06/22
	Portobello/ Craigmillar	<u>BELLFIELD STREET</u>	Between Abercorn Terrace and Straiton Place	Bikefest event	Road closed 10am - 4pm	19/06/22	19/06/22
	Sighthill/Gorgie	DALRY ROAD	Between Distillery Lane and Ardmillan Terrace	City of Edinburgh Council - to provide space for safe walking and cycling <i>Measures removed w/c 15/11/21 except footway widening on south side near Dalry cemetery</i>	Redesigning key parts of the road to increase safety for pedestrians and cyclists (during the current Covid-19 pandemic).	23/07/20	Until further Notice
	Sighthill/Gorgie	SIGHTHILL LOAN		City of Edinburgh Council - to provide space for safe walking and cycling	Road closed between Sighthill Avenue and Sighthill Gardens	18/08/20	Until further Notice
	Sighthill/Gorgie	<u>REDHALL GROVE</u>	Between Redhall Road and Redhall Drive	City of Edinburgh Council - to provide space for safe walking and cycling	Motor vehicles prohibited: Monday - Thursday 8am - 10am and 2pm - 4pm Friday 8am - 10am and 11am - 1pm	17/02/21	Until further notice
	Sighthill/Gorgie	<u>MURIESTON CRESCENT</u>		Bowmer & Kirkland - development project	North footway closed between rail bridge and Murieston Place. Ad-hoc traffic management for deliveries. One-way system (eastbound only) between Russell Road and Dalry Road from 19/07/21	03/03/21	January 2023
	Sighthill/Gorgie	STEWART TERRACE		City of Edinburgh Council - footway resurfacing	Parking suspended on both sides, lane and footway restrictions as signed	28/03/22	8 weeks estimated
	Sighthill/Gorgie	<u>LONGSTONE ROAD</u>	At Murrayburn Road roundabout	City of Edinburgh Council - carriageway resurfacing <i>Work not started, awaiting new dates</i>	Longstone Road and Murrayburn Road closed 7pm - 6.30am each week night	48/04/22	8 weeks estimated
	Sighthill/Gorgie	GORGIE ROAD	Robertson Avenue to McLeod Street	Cityfibre - cable and ducting installation	Citybound lane and cycleway restrictions. McLeod Street closed for final phase, estimated 27/06/22	23/05/22	Early July
	Sighthill/Gorgie	<u>LONGSTONE ROAD</u>	At Parkhead Loan	Scottish Water - manhole repairs <i>Not carried out on 30/05/22, rescheduled for 08/07/22</i>	3-way temporary traffic lights	30/05/22	30/05/22
	Sighthill/Gorgie	PARKHEAD AVENUE	On the east side of its junction with Parkhead Gardens	Scottish Water - repairs to burst pipe	Road closed	08/06/22	16/06/22 estimated
	Sighthill/Gorgie	BALGREEN ROAD	Between Stevenson Drive and rail / tram bridges	Scottish Power - GPR surveys	Temporary traffic lights 8pm - 6am	10/06/22	11/06/22
	Sighthill/Gorgie	STENHOUSE DRIVE	Midway between Saughton Mains Street and Saughton Road	Telecoms company - replacing phone mast and cabinet	3-way temporary traffic lights 7am - 5.30pm each day	13/06/22	18/06/22
	Sighthill/Gorgie	GORGIE ROAD	Between Westfield Street and Robertson Avenue	Cityfibre - ducting installation	Short citybound lane closure under the rail bridge	17/07/22	19/06/22

	Sighthill/Gorgie	<u>BALGREEN ROAD</u>	Between Gorgie Road and Stevenson Road	Scottish Power - GPR surveys	Southbound lane closures with contraflow on northbound side. Parking suspended on both sides. 8pm - 6am for 4 nights	27/06/22	01/07/22
	Sighthill/Gorgie	<u>LONGSTONE AVENUE</u>		Scottish Water - manhole repairs	Road closed	28/06/22	28/06/22
	Sighthill/Gorgie	<u>WEST APPROACH ROAD</u>	Elevated section between Roseburn and Dalry	Tree trimming and verge works	Temporary traffic lights	16/07/22	16/07/22
	Sighthill/Gorgie	<u>STEVENSON DRIVE</u>	Between Stenhouse Cross and Balgreen Road	City of Edinburgh Council - carriageway resurfacing	Traffic management details TBC	25/07/22	End of September
	Sighthill/Gorgie	<u>GORGIE ROAD</u>	At Ardmillan Terrace / Dalry Road	Scottish Water - manhole repairs <i>Rescheduled from 21/04/22, 11/05/22, 22/05/22</i>	4-way temporary traffic lights	31/07/22	31/07/22
 	Sighthill/Gorgie	<u>STENHOUSE DRIVE</u>	At Saughton Mains Street / Stenhouse Avenue West	BT - cable renewal	Off-peak 4-way temporary traffic lights, Stenhouse Avenue West closed on south side	04/08/22	05/08/22
	Southside / Newington	<u>OLD DALKEITH ROAD</u>	Between Cameron Toll and Little France Road	<u>City of Edinburgh Council - to provide space for safe walking and cycling</u>	Re-designating key parts of the road to help pedestrians, people using wheelchairs, prams or bicycles to physically distance	05/06/20	Until further notice
	Southside / Newington	<u>GEORGE SQUARE AREA</u>		<u>City of Edinburgh Council - to provide space for safe walking and cycling</u>	Anti-clockwise one-way system between Crichton Street and Meadow Lane. Crichton Street one-way (westbound only) except for cycles; George Square east side closed; George Square north and west sides one-way (westbound / southbound only) except for cycles; Meadow Lane one-way (eastbound only) except cycles	09/09/20	Until further notice
	Southside / Newington	<u>SCIENNES ROAD</u>	At Sciennes primary school	<u>City of Edinburgh Council - to provide space for safe walking and cycling</u>	Road closed (in addition to ongoing School Streets measures)	15/09/20	Until further notice
	Southside / Newington	<u>BUCCLEUCH STREET</u>		<u>City of Edinburgh Council - to provide space for safe walking and cycling</u>	Re-designating key parts of the road to help pedestrians, people using wheelchairs, prams or bicycles to physically distance.	12/10/20	23/10/20
	Southside / Newington	<u>CAUSEWAYSIDE / RATCLIFFE TERRACE</u>		<u>City of Edinburgh Council - to provide space for safe walking and cycling</u>	Re-designating key parts of the road to help pedestrians, people using wheelchairs, prams or bicycles to physically distance.	16/11/20	Until further notice
	Southside / Newington	<u>SIMON SQUARE</u>	Between Gilmour Street and Hardwell Close	Building development	Road and west footway closed <i>Road reopens 28/02/22, utility connections are ongoing with some road occupation (narrow lanes, temporary traffic lights if required)</i>	16/11/20	Ongoing
	Southside / Newington	<u>CRAIGMILLAR PARK</u>	Between Lady Road and Crawford Road	<u>City of Edinburgh Council - to provide space for safe walking and cycling</u>	Re-designating key parts of the road to help pedestrians, people using wheelchairs, prams or bicycles to physically distance.	11/01/21	Until further notice
	Southside / Newington	<u>CLEARBURN ROAD</u>	Between Prestonfield Avenue and Prestonfield Road	<u>City of Edinburgh Council - to provide space for safe walking and cycling</u>	Motor vehicles prohibited: Monday - Thursday 8am - 10am and 2pm - 4pm Friday 8am - 10am and 11am - 1pm	17/02/21	Until further notice
	Southside / Newington	<u>PRESTONFIELD ROAD</u>	Junction with Clearburn Road	<u>City of Edinburgh Council - to provide space for safe walking and cycling</u>	Road closed except for residents' access, pedestrians and cycles	17/02/21	Until further notice

	Southside / Newington	PRIESTFIELD AREA		Cityfibre - cable and ducting installation	Lane, footway and parking restrictions as signed. Phased closures of Kirkhill Road / Drive / Terrace / Gardens, Kilmaurs Road / Terrace, Priestfield Road / Grove / Crescent	21/03/22	May / June 2022
	Southside / Newington	DALKEITH ROAD AREA		Cityfibre - cable and ducting installation	East Mayfield, Spence Street, Marchall Place, Alfred Place, Romero Place closed in phases over the dates shown	11/04/22	October 2022
	Southside / Newington	<u>DALKEITH ROAD</u>	At East Mayfield / Priestfield Road	Scottish Power - cable connections <i>Postponed, awaiting new dates</i>	4-way temporary traffic lights	22/04/22	10 days-estimated
	Southside / Newington	ST LEONARD'S AREA		Cityfibre - cable and ducting installation	Phased closures of Montague Street, Rankeillor Street and Parkside Street. Other road occupations affecting St Leonard's Lane / Bank / Hill, and Clerk Street	23/05/22	November 2022
	Southside / Newington	<u>SOUTH COLLEGE STREET</u>		Building refurbishment	Footpath between South College Street and Potterow closed (adjacent to 16-18 Potterow). Pedestrian diversion signed via Potterow underpass - signalised crossing at Marshall Street	30/05/22	May 2023
	Southside / Newington	<u>CLINTON ROAD</u>	At Whitehouse Loan	Traffic management associated with public realm works on Newbattle Terrace	No entry to Clinton Road from Whitehouse Loan	06/06/22	Ongoing
	Southside / Newington	<u>MINTO STREET</u>	At E / W Mayfield	Openreach - access to carriageway manholes <i>Rescheduled from 05/06/22</i>	3-way temporary traffic lights, East Mayfield closed	12/06/22	12/06/22
	Trunk road network	M8, M9, M80 and M876		BEAR Scotland - verge works and grass cutting programme	Series of overnight slip road closures Click cell for full details	25/04/22	Late August
	Trunk road network	M8, M9, M80 and M876	J3A - 4	BEAR Scotland - installation of traffic monitoring equipment	Road closed to westbound traffic 8.30pm - 6.00am	13/06/22	14/06/22
	Trunk road network	M9	Newbridge to J1A Kirkliston	BEAR Scotland - carriageway resurfacing <i>Work postponed, new dates TBA</i>	Road closed to northbound traffic 8pm - 6am for 4 nights (excluding nights of 18 and 19/06/22). Diversion via A8 - Maybury Road - A90 to M90 J1A - M90 (S) to M9. Newbridge roundabout traffic signals switched off each night.	15/06/22	21/06/22
	Trunk road network	A1	At Oaktree	BEAR Scotland - installation of traffic detection equipment and ice sensors following resurfacing work	Road closed to northbound traffic 7.30pm - 6am for 2 nights. Traffic diverted off at Abbotsview - A199 - rejoin at Gladsmuir	15/06/22	17/06/22
	Trunk road network	A1	Dolphingstone to Wallyford	BEAR Scotland - installation of traffic detection equipment and ice sensors following resurfacing work	Road closed to northbound traffic 7.30pm - 6am	17/06/22	18/06/22