

## Roadworks & events report

Effective from 20 May 2022

### Links to further information

[Traffic Scotland - information on trunk roads including Edinburgh City Bypass](#)

[SE Scotland trunk roads maintained by BEAR](#)

[Transport for Edinburgh - Lothian Buses and Edinburgh Trams](#)

[Scottish Roadworks Register](#)


[Follow Edintravel on Twitter for regular updates](#)

### Key

New or updated information in this version

Spaces for People measures

Underlined entries contain links to maps or further information

 temporary traffic lights in use

 diversion in operation










Entries are arranged by Ward and then by start date.

[See details of Ward boundaries](#)

Use CTRL+F to search within this document

	Ward	Street	Location	Contractor / works description	Measures in place	Start	Finish
	Almond	MAYBURY ROAD	Between East Craigs and Barnton	CALA / Barratt Homes development	Various lane closures / contraflow arrangements. Speed limit reduced to 30mph along whole length between Barnton and Maybury junctions. New signalised junctions in operation at site access roads.	08/01/20	Ongoing
	Almond	<u>SILVERKNOWES ROAD</u>	Between Silverknowes Parkway and Marine Drive	City of Edinburgh Council - to provide space for safe walking and cycling	Road closed to all vehicles except cycles Reopened for *buses* 14/03/21	30/04/20	Until further notice
	Almond	<u>CAMMO WALK</u>		City of Edinburgh Council - to provide space for safe walking and cycling	Road closed except for residents' access, pedestrians and cycles	08/05/20	Until further notice
	Almond	MAYBURY ROAD	Between Craigs Road and roundabout at Maybury Drive	City of Edinburgh Council - to provide space for safe walking and cycling	Temporary pedestrian crossing in operation	30/06/20	Until further notice
	Almond	<u>PENNYWELL ROAD</u>		City of Edinburgh Council - to provide space for safe walking and cycling	Segregated cycle lanes	14/09/20	Until further notice
	Almond	TURNHOUSE ROAD		Works associated with West Craigs development	Lane closures / temporary traffic lights as required	14/10/20	Ongoing
	Almond	SOUTH BARNTON AVENUE		City of Edinburgh Council - to provide space for safe walking and cycling	Road closed	10/12/20	Until further notice
	Almond	<u>HIGH STREET / NEWHALLS ROAD, QUEENSFERRY</u>		City of Edinburgh Council - Spaces for People measures	Installation of one-way system (eastbound traffic only between The Loan and Hawes car park).	08/03/21	Until further notice
	Almond	SILVERKNOWES ROAD SOUTH	Between Main Street and Vivian Terrace	City of Edinburgh Council - to provide space for safe walking and cycling	Motor vehicles prohibited	11/05/21	Until further notice
	Almond	CORBIEHILL AREA		Cityfibre - cable and ducting installation	Lane closures, parking restrictions, temporary traffic lights and road closures as required. <a href="#">Click cell to view details on the traffic order.</a>	17/02/22	May 2022
	Almond	MAIN STREET, KIRKLISTON	Between Kirkliston crossroads and Manse Road	Scottish Water - mains upgrade	Phase 1 - 4-way temporary traffic lights at Kirkliston crossroads Phase 2 (from 02/04/22) - 3-way temporary traffic lights at Manse Road. <i>Main Street works completed 13/05/22, work continues on Newmains Road</i>	28/02/22	8 weeks estimated
	Almond	<u>BURNSHOT ROAD, KIRKLISTON</u>	Between Main Street and Almondhill Cottages	Sewer installation for West Point Homes <i>Expected to finish during w/c 16/05/22</i>	Road closed. Phase 1 - between Main Street and Catelbock Close until 10/04/22; Phase 2 - between Catelbock Close and Almondhill Road from 11/04/22	21/03/22	6 weeks estimated
	Almond	<u>HOPETOUN ROAD</u>	At The Loan / High Street	City of Edinburgh Council - carriageway resurfacing <i>Expected to finish 27/05/22</i>	Phase 1 - all routes closed and existing one-way order on High Street rescinded for the first 2 weeks COMPLETED AHEAD OF SCHEDULE. Phase 2 in place now - Hopetoun Road closed between Rose Lane and The Loan.	25/04/22	6 weeks estimated
 	Almond	A89	Between West Lothian boundary and Newbridge roundabout	City of Edinburgh Council - carriageway resurfacing, signals upgrades at B800 and New Liston Road junctions, drainage improvements	Week 4. Sun 15/05 - Fri 20/05 (6 nights) convoy system, 3-way temporary traffic lights at B800 on Tues, Thurs and Fri nights. Week 5. Sun 22/05 - Thurs 26/05 (5 nights) 3-way temporary traffic lights at Lonehead Drive with Old Liston Road closed. All works 7pm - 6am	25/04/22	7 weeks estimated

	Almond	HIGH STREET, KIRKLISTON	Between The Square and Station Terrace	BT / KN - pole replacement <i>Date TBC as at 27/04/22 . On hold until completion of work on Burnshot Road</i>	Road closed	10/05/22	10/05/22
	Almond	FERRY ROAD	Between Muirhouse Green and Groathill Road North	City of Edinburgh Council - carriageway repairs at bus stops	2-way temporary traffic lights	19/05/22	20/05/22
	Almond	WHITEHOUSE ROAD	At Gamekeeper's Road	Telecoms company - cherry picker access to phone mast	Off-peak 3-way temporary traffic lights	20/05/22	20/05/22
	Almond	ASHBURNAM ROAD	At Station Road	City of Edinburgh Council - installation of pedestrian crossing facility	Road closed	30/05/22	5 days estimated
	Almond	CRAMOND AVENUE	Between Cramond Gardens and Cramond Place	Community event	Road closed 2.30pm - 8pm	03/06/22	03/06/22
	Almond	INGLISTON AREA		<u>Big Top concert programme at Royal Highland Centre</u>	Traffic management details TBC. Event dates: 10, 11, 12, 14, 17, 18 and 25 June	10/06/22	25/06/22
	Almond	INGLISTON AREA		Royal Highland Show	Traffic management details TBC	23/06/22	26/06/22
	Almond	A904 BUILYEON ROAD	Between Bo'Ness Road and Queensferry Services	Sewer connection to CALA Homes site	Road closed. Exact start date TBC, works to be completed ahead of Ferry Fair Festival week	18/07/22	2-3 weeks
	Almond	A90	Citybound approach to Barnton junction	Scottish Power - new service installation	Inside lane closed	25/07/22	01/08/22
	City Centre	CALTON ROAD	Between Waverley station access and New Street	Unsafe rock face, restrictions in place to provide safety zone	Temporary traffic lights.	01/12/18	Ongoing
	City Centre	NORTH BRIDGE		<u>City of Edinburgh Council / Balfour Beatty - bridge refurbishment</u>	Varying restrictions as required	15/02/20	2024
	City Centre	PRINCES STREET	Between South St David Street and East End junction	<u>City of Edinburgh Council - to provide space for safe walking and cycling</u>	Buses, taxis and cycles only 7.30am - 6.30pm each day	18/06/20	Until further notice
	City Centre	WAVERLEY BRIDGE		<u>City of Edinburgh Council - to provide space for safe walking and cycling</u>	Road closed at Princes Street (except for cycles). Taxi and loading access via Market Street	18/06/20	Until further notice
	City Centre	FORREST ROAD		<u>City of Edinburgh Council - to provide space for safe walking and cycling</u>	Segregated cycle lanes	22/06/20	Until further notice
	City Centre	COCKBURN STREET		<u>City of Edinburgh Council - to provide space for safe walking and cycling</u>	Road closed except for cycles and blue badge holders. Loading permitted 6.30am - 10.30am each day.	10/07/20	Until further notice

	City Centre	VICTORIA STREET		<a href="#">City of Edinburgh Council - to provide space for safe walking and cycling</a>	Road closed except for cycles and blue badge holders. Loading permitted 6.30am - 10.30am each day. From 11/12/20 - 24hr delivery and blue badge access via George IV Bridge, road remains closed at Grassmarket	10/07/20	Until further notice
	City Centre	<u>COWGATE</u>	At Candlemaker Row	Redevelopment of India Buildings	Road closed to westbound traffic. To be reopened for Pedal on Parliament and Edinburgh Marathon events	24/08/20	27/05/22
	City Centre	<u>MORRISON LINK</u>	Between Morrison Street and Morrison Crescent	The Haymarket development - sewer diversion work	One lane open in each direction (northbound restriction extending into Morrison Street towards Haymarket). Section of west footway closed with pedestrian diversion as signed	29/03/21	Ongoing
	City Centre	<u>HIGH STREET</u>	At St Mary's Street / Jeffrey Street	City of Edinburgh Council - reconstruction of carriageway setts	From 14/03/22 - Canongate and High Street closed, 2-way temporary traffic lights for north/south traffic. Cranston Street one way northbound only	17/05/21	May 2022
	City Centre	<u>ELM ROW</u>	Cobbled section between Montgomery Street and London Road	<a href="#">Trams to Newhaven - public realm works</a>	Road closed	28/06/21	Ongoing
 	City Centre	LEITH WALK / PICARDY AREA	Between York Place and London Road	<a href="#">Trams to Newhaven construction - click cell to visit website</a>	Phase 1 (of 3). York Place closed to westbound traffic, lane closures from York Place to London Road. Broughton Street to Leith Street traffic diverted via London Road junction	11/10/21	Autumn 2022
	City Centre	NORTH BRIDGE		<a href="#">City of Edinburgh Council / Balfour Beatty - bridge refurbishment phase 2. Click cell for full details in the latest project update</a>	Road closed to northbound traffic, southbound reduced to 1 lane. West footway closed, pedestrian access via east footway	14/11/21	Up to 9 months
	City Centre	GEORGE IV BRIDGE	At Chambers Street	To assist with North Bridge diverted traffic	Temporary traffic lights	14/11/21	Up to 9 months
	City Centre	GEORGE STREET	St Andrew Square to Hanover Street	To assist with north / south traffic flow at George Street / Hanover Street junction during northbound closure of North Bridge	Road closed to through traffic	14/11/21	Up to 9 months
	City Centre	<u>NORTH GRAY'S CLOSE and CHALMERS CLOSE</u>		Structural repairs	North Gray's Close closed at Jeffrey Street; Chalmers Close restricted	03/01/22	Mid-2023
	City Centre	LEITH STREET	Section between Calton Road and Greenside Row	Fit-out of aparthotel at St James Quarter	Northbound bus lane closed	10/01/22	September 2022
 	City Centre	CALTON ROAD	At New Street	<a href="#">Network Rail - bridge repairs and maintenance</a>	Phase 1 - 3-way temporary traffic lights (incorporating existing restrictions in place for rock face protection); Phase 2 (26/04/22) - 2-way temporary traffic lights, New Street closed	17/01/22	August 2022
	City Centre	LEITH WALK	Between Picardy Place and London Road (worksites at Antigua Street)	<a href="#">Trams to Newhaven construction</a>	Lane alterations at Antigua Street. No right turn from London Road into northbound Leith Walk, diversion via Picardy Place and return - this diversion installed 30/04/22.	18/04/22	June 2022
	City Centre	FREDERICK STREET	At Queen Street	Scottish Water - pipe renewal <i>Replanned for 27/06/22</i>	Northbound inside lane closed	02/05/22	10 days estimated
	City Centre	UNION STREET	At Leith Walk (Antigua Street)	Trams to Newhaven construction	Road closed. Existing one-way system on Union Street suspended between Antigua Street and Forth Street	11/05/22	2 weeks estimated

	City Centre	QUEEN STREET	At Hanover Street	Scottish Water - manhole repairs <i>Not carried out on 15/05/22, new date TBA</i>	Temporary traffic lights	15/05/22	15/05/22
 	City Centre	<u>GILMORE PLACE</u>	At Gillespie Street / Gilmore Place Lane	Scottish Power - cabling <i>Actual start date 18/05/22</i>	2-way temporary traffic lights, Gillespie Street closed	16/05/22	10 days estimated
	City Centre	HUNTER SQUARE		City of Edinburgh Council - reconstruction of setted raised table	Hunter Square closed. Northbound inside lane closed on South Bridge. 2-way traffic on Blair Street with turning circle provided	16/05/22	2-3 weeks estimated
	City Centre	LANSDOWNE CRESCENT		<u>CCWEL project - road resurfacing (click cell for more details on CCWEL website)</u>	Road closed	16/05/22	1 week estimated
	City Centre	WEST APPROACH ROAD	At Grove Street bridge (east of Morrison Link)	Scottish Water - manhole repairs	Overnight lane closures / contraflow	20/05/22	21/05/22
	City Centre	HIGH STREET / BANK STREET AREA	Between Parliament Square and Mound Place	Events associated with the General Assembly of the Church of Scotland	Police Scotland 'stop and hold' to traffic for brief periods as required between 7am and midday	21/05/22	21/05/22
	City Centre	FREDERICK STREET	George Street to Queen Street	Crane operations	Road closed to northbound traffic 6am - 2pm approximately	22/05/22	22/05/22
	City Centre and Sighthill / Gorgie	HIGH STREET TO TYNECASTLE		Scottish Cup Final events (in the event that Hearts win)	Victory parade departing High Street at 3pm then Johnston Terrace - Spittal Street - Bread Street - Morrison Street - Dalry Road - Gorgie Road. Gorgie Road closed between Robertson Avenue and Ardmillan Terrace from around midday. Route and joining roads closed to traffic ahead of the parade, will reopen as soon as safe to do so once the parade has passed.	22/05/22	22/05/22
	City Centre	GROSVENOR CRESCENT		CCWEL project - road resurfacing	Road closed	23/05/22	July 2022
	City Centre	RUTLAND STREET / RUTLAND SQUARE	South / east sides	Filming	Road closed 7am - 8pm on Tuesday. Parking restrictions as signed 6am - 8pm on Tuesday and Wednesday	24/05/22	25/05/22
	City Centre	HIGH STREET		Kirking of the Council service at St Giles' Cathedral	Brief rolling road closure between Lawnmarket and Cockburn between the hours of 11am and 1pm	29/05/22	29/05/22
	City Centre	ABBEY MOUNT	Between Regent Road and Abbeyhill	Scottish Power - cable connections	East footway closed, diversion via west footway with additional pedestrian crossing point at Abbeyhill steps	01/06/22	8-10 days
	City Centre	ABERCROMBY PLACE	Between Dundas Street and Nelson Street	Royal Scots Club Beating Retreat	Road closed 5pm - 8pm and brief traffic hold on Nelson Street as required	04/06/22	04/06/22
	City Centre	HOPE STREET LANE		Scottish Power - mains disconnection	Road closed	06/06/22	10 days estimated
	City Centre	COWGATE	At Candlemaker Row	Openreach - access to carriageway manholes	Road closed for 1 night	12/06/22	13/06/22

	City Centre	GEORGE STREET	At Frederick Street	Virgin Media - ironwork repairs	Eastbound lane and cycleway closure. Bus stop at Jack Wills closed	12/06/22	12/06/22
	City Centre	GEORGE STREET		Falklands conflict 40th anniversary parade	Rolling road closure Charlotte Square - George Street south side - St Andrew Square (west side) between 10am and 11am	18/06/22	18/06/22
	City Centre	<u>LAURISTON PLACE</u>	At Lauriston Street / Lauriston Gardens	Scottish Water - manhole repairs	4-way temporary traffic lights 9.30am - 6pm	19/06/22	19/06/22
	City Centre	GEORGE STREET		Armed Forces Day parade	Rolling road closure Charlotte Square - George Street south side - St Andrew Square (west side) between 10am and 11am	25/06/22	25/06/22
	City Centre	LOTHIAN ROAD	Between Castle Terrace and West Approach Road	Virgin Media - network repairs	Section of east footway closed at Wagamana. Carriageway contraflow to accommodate temporary walkway	26/06/22	26/06/22
	Colinton / Fairmilehead	<u>BONALY BRAE</u>	At Bonaly Grove	City of Edinburgh Council - to provide space for safe walking and cycling	Road closed except for residents' access, pedestrians and cycles	17/02/21	Until further notice
	Colinton / Fairmilehead	<u>BUCKSTONE CIRCLE / BUCKSONE LOAN EAST</u>	Between High Buckstone and Buckstone Close	City of Edinburgh Council - to provide space for safe walking and cycling	Motor vehicles prohibited: Monday - Thursday 8am - 10am and 2pm - 4pm Friday 8am - 10am and 11am - 1pm	22/02/21	Until further notice
	Colinton / Fairmilehead	OXGANGS GREEN	At school entrance	City of Edinburgh Council - to provide space for safe walking and cycling	Motor vehicles prohibited: Monday - Thursday 8am - 10am and 2pm - 4pm Friday 8am - 10am and 11am - 1pm	11/05/21	Until further notice
	Colinton / Fairmilehead	<u>COLINTON and BONALY AREA</u>	Residential streets bounded by Woodhall Road and Redford Road	Cityfibre - cable and ducting installation	Lane, footway and parking restrictions as signed	09/03/22	August 2022
	Colinton / Fairmilehead	<u>OXGANGS ROAD</u>	At New Swanston	SGN - gas main renewal <i>Duration extended 20/05/22 - reinstatement expected this weekend with traffic lights removed 23/05/22</i>	3-way temporary traffic lights	19/04/22	3-4 weeks Ongoing
	Colinton / Fairmilehead	<u>WOODHALL ROAD</u>	Fernielaw Avenue to Bonaly Road	Cityfibre - cable and ducting installation	3-way temporary traffic lights at each junction in turn	03/05/22	2-3 weeks
	Colinton / Fairmilehead	<u>BRIDGE ROAD, COLINTON</u>	At Spylaw Street	Virgin Media - apparatus repairs <i>Not carried out on 08/05/22, awaiting new date</i>	3-way temporary traffic lights	08/05/22	08/05/22
	Colinton / Fairmilehead	REDFORD ROAD	Between Colinton Road and Redford Drive	Cityfibre - cable and ducting installation	Lane and parking restrictions, temporary traffic lights as required	09/05/22	TBC
 	Colinton / Fairmilehead	BRIDGE ROAD, COLINTON	Between Spylaw Street and Woodhall Road	Cityfibre - cable and ducting installation	Various temporary traffic light arrangements. 3-way lights at Woodhall Road / Colinton Road junction with Westgarth Avenue closed 16/05/22 until 20/05/22. Details for w/c 23/05/22 TBA	12/05/22	3-4 weeks
	Colinton / Fairmilehead	REDFORD ROAD	At Dreghorn Link	City of Edinburgh Council - trial holes	3-way temporary traffic lights, 7am - 6pm	24/05/22	24/05/22

	Colinton / Fairmilehead	BUCKSTONE GARDENS		Community event	Road closed to through traffic at the dog-leg, 2pm - 5pm	05/06/22	05/06/22
	Colinton / Fairmilehead	<u>COLINTON ROAD</u>	At Elliott Road	BT - new service connection	3-way temporary traffic lights	06/06/22	10/06/22
	Corstorphine / Murrayfield	ST JOHN'S ROAD	At pedestrian crossing east of Templeland Road	<u>City of Edinburgh Council - to provide space for safe walking and cycling</u>	Footway widening to provide additional space for pedestrians. Other Spaces for People measures removed during w/c 18/10/21	22/07/20	Until further notice
	Corstorphine / Murrayfield	<u>MANSE STREET and FEATHERHALL ROAD</u>		<u>City of Edinburgh Council - to provide space for safe walking and cycling</u>	Manse Street closed at Manse Road; Featherhall Road closed at Featherhall Terrace	18/08/20	Until further notice
	Corstorphine / Murrayfield	LAMPACRE ROAD		<u>City of Edinburgh Council - to provide space for safe walking and cycling</u>	Road closed between Tyler's Acre Road and Tyler's Acre Gardens (and Tyler's Acre Avenue closed at Lampacre Road. Except for residents' access, pedestrians and cycles	28/11/20	Until further notice
	Corstorphine / Murrayfield	<u>CRARAE AVENUE</u>		<u>City of Edinburgh Council - to provide space for safe walking and cycling</u>	Motor vehicles prohibited: Monday - Thursday 8am - 10am and 2pm - 4pm Friday 8am - 10am and 11am - 1pm	22/02/21	Until further notice
	Corstorphine / Murrayfield	<u>CORSTORPHINE HIGH STREET</u>		<u>City of Edinburgh Council - to provide space for safe walking and cycling</u>	Priority boards in operation between Kirk Loan and Ladywell Avenue	01/03/21	Until further notice
	Corstorphine / Murrayfield	<u>MEADOW PLACE ROAD / BROOMHOUSE ROAD</u>	Between A8 and south side of Broomhouse roundabout, plus Ladywell Road	City of Edinburgh Council - Spaces for People measures	Re-designating key parts of the road to help pedestrians to physically distance.	08/03/21	Until further notice
	Corstorphine / Murrayfield	BROOMHALL DRIVE	Between Wester Broom Place and South Gyle Road	<u>City of Edinburgh Council - to provide space for safe walking and cycling</u>	Motor vehicles prohibited: Monday - Thursday 8am - 10am and 2pm - 4pm Friday 8am - 10am and 11am - 1pm	11/05/21	Until further notice
	Corstorphine / Murrayfield	WESTER BROOM PLACE	Between South Gyle Road and Broomhall Drive	<u>City of Edinburgh Council - to provide space for safe walking and cycling</u>	Motor vehicles prohibited: Monday - Thursday 8am - 10am and 2pm - 4pm Friday 8am - 10am and 11am - 1pm	11/05/21	Until further notice
	Corstorphine / Murrayfield	CORSTORPHINE ROAD	Between Belgrave Road and Edinburgh Zoo	City of Edinburgh Council - installation of new pedestrian crossing.	Citybound lane closure (works delayed by an issue with the power supply, currently being investigated by Scottish Power)	07/02/22	Ongoing
	Corstorphine / Murrayfield	ROSEBURN TERRACE AREA	Between Balbirnie Place and Murrayfield Avenue	<u>Balfour Beatty for City of Edinburgh Council - CCWEL construction (phases 1 and 2 of 8)</u>	Lane closures and contraflow, no right turn into Roseburn Street. Temporary crossing facilities, bus stops and loading bays as signed. Wester Coates Terrace closed at Roseburn Terrace	07/02/22	06/06/22 estimated
	Corstorphine / Murrayfield	RAVELSTON AREA		Cityfibre - cable and ducting installation	Lane closures, parking restrictions, temporary traffic lights and road closures as required. <u>Click cell to view details on the traffic order.</u>	14/02/22	May 2022
	Corstorphine / Murrayfield	ROSEBURN TERRACE AREA		Balfour Beatty for City of Edinburgh Council - CCWEL construction (phase 3 of 8) <i>Now expected to start in September, click cell for more details</i>	Principal worksite Roseburn Terrace north side between Roseburn Street and Wester Coates Road. Lane closures / contraflow, no right turn into Roseburn Street, Wester Coates Terrace remains closed	28/03/22	May 2022
	Corstorphine / Murrayfield	<u>TRAQUAIR PARK AREA</u>		SGN - gas main renewal	Lane, footway and parking restrictions. Phased road closures: Pinkhill at Corstorphine Road, Traquair Park East at Carricknowe Avenue Meadowhouse Road at Carricknowe Avenue, Traquair Park West at Station Road	01/04/22	6 weeks estimated

	Corstorphine / Murrayfield	MURRAYFIELD AREA		Edinburgh v Glasgow rugby fixture, kick-off 6.30pm	Road closures 4.30pm - 6.30pm and 7.30pm - 9pm: Roseburn Street, Riversdale Bridge and Russell Road at Roseburn Street	21/05/22	21/05/22
	Corstorphine / Murrayfield	ST NINIAN'S ROAD		Community event	Road closed 1.30pm - 4.30pm	22/05/22	22/05/22
	Corstorphine / Murrayfield	<u>MEADOW PLACE ROAD</u>	At Ladywell Road / Tesco junction	Telecoms company - pole and cabinet installation	Temporary traffic lights 8pm - 6am for 3 nights	24/05/22	27/05/22
	Corstorphine / Murrayfield	<u>CORSTORPHINE ROAD</u>	At Western Terrace (between Western Corner and Murrayfield Road)	Energetics - utility connections to development site <i>Rescheduled from 17/03/22</i>	Lane closures with contraflow on westbound carriageway. Section of north footway closed with temporary walkway provided	25/05/22	2-3 weeks
	Corstorphine / Murrayfield	CAMPBELL AVENUE	Between Cumlodden Avenue and Lennel Avenue	Community event	Road closed midday - 10pm	04/06/22	04/06/22
	Corstorphine / Murrayfield	CORSTORPHINE HIGH STREET	Between Ladywell Avenue and Orchardfield Avenue	Corstorphine Fair	Road closed 10.30am - 4pm. Brief rolling closure Kirk Loan - Corstorphine High Street between 11.45am and 12.45pm	04/06/22	04/06/22
	Corstorphine / Murrayfield	BELGRAVE ROAD	Between Clermiston Road and Belgrave Gardens	Community event	Road closed midday - 6pm	05/06/22	05/06/22
	Corstorphine / Murrayfield	CORSTORPHINE PARK GARDENS	South leg	Community event	Road closed 10am - 5pm	05/06/22	05/06/22
	Corstorphine / Murrayfield	<u>MURRAYFIELD AVENUE</u>	Between Henderland Road and dog-leg at Murrayfield House	Community event	Road closed 9am - 11pm	05/06/22	05/06/22
	Corstorphine / Murrayfield	MURRAYFIELD DRIVE	Between Murrayfield Road and Ormidale Terrace	Community event	Road closed 11am - 8pm	05/06/22	05/06/22
	Corstorphine / Murrayfield	ORMIDALE TERRACE	Between Murrayfield Drive and Kingsburgh Road	Community event	Road closed midday - 9pm	05/06/22	05/06/22
	Craightonny/ Duddingston	PAISLEY DRIVE	Between Paisley Avenue and Meadowfield Road	<u>City of Edinburgh Council - to provide space for safe walking and cycling</u>	Motor vehicles prohibited: Monday - Thursday 8am - 10am and 2pm - 4pm Friday 8am - 10am and 11am - 1pm	02/10/20	Until further notice
	Craightonny/ Duddingston	A1 CORRIDOR	London Road / Willowbrae Road / Milton Road West between Leith Walk and Mountcastle Drive North	City of Edinburgh Council - Spaces for People measures	Re-designating key parts of the road to help pedestrians to physically distance.	30/11/20	Until further notice
	Craightonny/ Duddingston	LOGANLEA DRIVE	Between Craightonny Road and east leg of Loganlea Avenue	<u>City of Edinburgh Council - to provide space for safe walking and cycling</u>	One-way order in place - no exit to Craightonny Road	17/12/20	Until further notice
	Craightonny/ Duddingston	<u>STANLEY PLACE / TAYLOR PLACE</u>		Building development	Roads closed to through traffic between Sunnybank Terrace and Comely Green Crescent (except for residents' access)	22/02/21	Until further notice
	Craightonny/ Duddingston	<u>CLOCKMILL LANE</u>	Between London Road and rail bridge	Building development	Road closed	01/08/21	01/08/22





















	Craigentinny/ Duddingston	<u>MONTROSE TERRACE</u>		To accommodate construction work adjacent to West Norton Place	Eastbound lane closure for temporary walkway	21/02/22	August 2023
	Craigentinny/ Duddingston	MARIONVILLE ROAD	At Marionville Park	Scottish Water and SGN - water and gas main disconnections <i>Work finished 20/05/22</i>	Temporary traffic lights- as required	09/05/22	22/05/22 estimated
	Craigentinny/ Duddingston	DUDDINGSTON ROAD WEST	Between Willowbrae Road and Meadowfield Gardens	Utility connections to development site <i>Work finished 20/05/22</i>	Temporary traffic lights	10/05/22	2-3 weeks
	Craigentinny/ Duddingston	LISMORE AVENUE		Community event	Road closed 10am - 5pm	05/06/22	05/06/22
	Craigentinny/ Duddingston	ULSTER GARDENS	Between Ulster Crescent and Ulster Terrace	Community event	Road closed 11am - 9pm	05/06/22	05/06/22
	Craigentinny/ Duddingston	HOLYROOD AREA		Race for Life	Roads closed 6am - 4pm: Holyrood Gait, Queen's Drive between Holyrood Gait and Horse Wynd and at its junction with Holyrood Park Road, Duke's Walk and Horse Wynd	26/06/22	26/06/22
	Drum Brae / Gyle	<u>DRUM BRAE NORTH</u>	Between Queensferry Road and Drum Brae Terrace	City of Edinburgh Council - Spaces for People measures	Re-designating key parts of the road to help pedestrians to physically distance.	22/02/21	Until further notice
	Drum Brae / Gyle	RANNOCH ROAD		City of Edinburgh Council - carriageway resurfacing <i>Rescheduled until June 2022</i>	Road closed between Drum Brae Drive and Alan Breck Gardens, Rannoch Terrace and Ransome Gardens closed as required	23/02/22	5-6 weeks
	Drum Brae / Gyle	<u>TURNHOUSE ROAD</u>	Between Maybury Road and West Craigs Industrial Estate	West Craigs developer - carriageway resurfacing, cycle lane installation etc	Various traffic management arrangements including lane closures and off-peak temporary traffic lights	28/02/22	10 weeks estimated
	Drum Brae / Gyle	<u>MAYBURY DRIVE</u>	Between Hayfield and North Bughtlin Road	City of Edinburgh Council - carriageway resurfacing	Various lane closures / contraflow arrangements, 3-way temporary traffic lights when working at North Bughtlin roundabout <i>From 19/05/22 - convoy system in place 7pm - 4.30am for 9 weekday nights. Buses will turn at Burnbrae roundabout during these times.</i>	05/05/22	Mid June
	Drum Brae / Gyle	DRUM BRAE SOUTH	At Drum Brae Avenue	BT - clearing blocked cable ducts <i>Work carried out without temporary traffic lights</i>	Off-peak 3-way temporary traffic lights	19/05/22	20/05/22
	Drum Brae / Gyle	QUEENSFERRY ROAD	Between Clermiston Road North and Parkgrove Street	Scottish Water - multiple ironwork repairs	Off-peak contraflow - one lane open each way	24/05/22	24/05/22
	Drum Brae / Gyle	<u>DRUM BRAE DRIVE</u>	Between Clermiston Drive and Hoseason Gardens	Virgin Media - cable and ducting installation	2-way temporary traffic lights	25/05/22	27/05/22
	Drum Brae / Gyle	<u>MAYBURY ROAD</u>	Between Glasgow Road and Maybury Drive	City of Edinburgh Council - carriageway resurfacing <i>Start date TBC</i>	Road closed 7pm - 6am each week night	06/06/22	12 weeks estimated
	East Lothian	A1	Between Old Craighall and East Lothian boundary	East Lothian Council - Craighall junction works	Lane closures, 40mph speed restriction	19/01/22	End of 2022

	Forth	FERRY ROAD	Between Crewe Toll Roundabout and Inverleith Row	<u>City of Edinburgh Council - to provide space for safe walking and cycling</u>	Segregated cycle lanes	03/08/20	17/08/20
	Forth	CRAIGHALL TERRACE	At Craighall Road	<u>City of Edinburgh Council - to provide space for safe walking and cycling</u>	Motor vehicles prohibited: Monday - Thursday 8am - 10am and 2pm - 4pm Friday 8am - 10am and 11am - 1pm	17/02/21	Until further notice
	Forth	WEST PILTON CRESCENT	Between Pennywell Road and West Pilton Bank	<u>City of Edinburgh Council - to provide space for safe walking and cycling</u>	Motor vehicles prohibited: Monday - Thursday 8am - 10am and 2pm - 4pm Friday 8am - 10am and 11am - 1pm	22/02/21	Until further notice
	Forth	MARINE DRIVE	Between Muirhouse Parkway and West Shore Road	<u>City of Edinburgh Council - to provide space for safe walking and cycling</u>	Parking suspended on both sides	11/05/21	Until further notice
	Forth	WARDIEBURN STREET EAST and WEST	Between Boswall Parkway and Wardieburn Terrace	<u>City of Edinburgh Council - to provide space for safe walking and cycling</u>	Motor vehicles prohibited: Monday - Thursday 8am - 10am and 2pm - 4pm Friday 8am - 10am and 11am - 1pm	11/05/21	Until further notice
	Forth	<u>WEST SHORE ROAD</u>	Between Gypsy Brae and entrance to Forth Quarter Park	<u>City of Edinburgh Council - to provide space for safe walking and cycling</u>	Road closed to all vehicles except cycles	11/05/21	Until further notice
	Forth	CREWE ROAD NORTH		Cityfibre - cable and ducting installation	Rolling programme with lane and parking restrictions, temporary traffic lights as required. Currently 3-way lights at Pilton Avenue	29/05/22	TBC
	Forth	<u>WEST GRANTON ROAD</u>	At Waterfront Gait / Granton Mill Road	BT Morrison - cable and ducting installation <i>Work postponed</i>	4-way temporary traffic lights	03/05/22	10 days-estimated
 	Forth	EAST TRINITY ROAD	Between Craighall Road and Lixmount Gardens	BT Morrison - cable and ducting installation	3 phases. Temporary traffic lights at Lixmount Gardens and East Trinity Road closed between Craighall Road and South Laverockbank Avenue	09/05/22	5 days-estimated 20/05/22
	Forth	WARDIEBURN STREET WEST	At Boswall Parkway	Sewer connection to development site	Road closed (local access from Wardieburn Terrace)	16/05/22	20/05/22
	Forth	WATERFRONT AVENUE	On the bend around 150m east of Waterfront Broadway	BT / KN - ducting installation <i>Work finished 19/05/22</i>	Temporary traffic lights	16/05/22	4-5 days
	Forth	CRAIGHALL ROAD	Between Craighall Terrace and Craighall Avenue	BT Morrison - cable and ducting installation	Lane and parking restrictions as signed. 4-way temporary traffic lights at Craighall Avenue	23/05/22	27/05/22
	Fountainbridge/ Craiglockhart	LANARK ROAD / LONGSTONE ROAD / INGLIS GREEN ROAD	Between Gillespie crossroads and Murrayburn Road	<u>City of Edinburgh Council - to provide space for safe walking and cycling</u>	Re-designating key parts of the road to cycle lanes to aid physical distancing	26/01/21	Until further notice
	Fountainbridge/ Craiglockhart	<u>LANARK ROAD</u>	At Craiglockhart Avenue	SGN - new gas main connection <i>Work now proposed to start early September</i>	3-way temporary traffic lights	07/02/22	3 weeks estimated
	Fountainbridge/ Craiglockhart	<u>LANARK ROAD</u>	At Craiglockhart Avenue	Lightways - repairs to traffic island <i>Not carried out on 13/02/22, new dates TBA</i>	3-way temporary traffic lights	13/02/22	By 7.30am 14/02/22




	Fountainbridge/ Craiglockhart	<u>FOUNTAINBRIDGE</u>	At Grove Street	Lochwynd - works to install new pedestrian crossing <i>Rescheduled from 31/01/22</i>	Temporary traffic lights as required	04/04/22	17/04/22 16/05/22 Ongoing
	Fountainbridge/ Craiglockhart	CRAIGLOCKHART AVENUE	At Craiglockhart Gardens and at Slateford Road (in turn)	City of Edinburgh Council - traffic loop repairs <i>Work postponed</i>	Off-peak 2/3-way temporary traffic lights	15/05/22	15/05/22
	Fountainbridge/ Craiglockhart	NEW MART ROAD	Full length	City of Edinburgh Council - footway reconstruction	Lane, footway and parking restrictions as signed. Road closed between Chesser Avenue and New Market Road from 19/05/22 for 5 working days (9.30am - 3.30pm each day)	19/05/22	5 weeks estimated
	Fountainbridge/ Craiglockhart	SLATEFORD ROAD	At Hutchison Cottages	Utility connections (track required across Slateford Road)	Various lane closure / contraflow arrangements, 2-way traffic maintained throughout	30/05/22	19/06/22
	Fountainbridge/ Craiglockhart	<u>GORGIE ROAD</u>	At Chesser Avenue	Scottish Water - manhole repairs <i>Rescheduled from 24/04/22</i>	3-way temporary traffic lights 9.30am - 5pm	05/06/22	05/06/22
	Fountainbridge/ Craiglockhart	FOUNTAINBRIDGE	Between Gilmore Park and Grove Street	Openreach - clearing blocked cable ducts	2-way temporary traffic lights	06/06/22	08/06/22
	Fountainbridge/ Craiglockhart	GORGIE ROAD	At Coxfield	Scottish Water - manhole repairs	4-way temporary traffic lights	06/06/22	09/06/22
	Fountainbridge/ Craiglockhart	SHANDON CRESCENT	Between Shandon Place and Shandon Road	Community event	Road closed 1pm - 9pm	19/06/22	19/06/22
 	Fountainbridge/ Craiglockhart	DUNDEE STREET	At Viewforth	Scottish Water - manhole repairs	3-way temporary traffic lights (oncorporating Fountain Park exit) Viewforth closed	26/06/22	26/06/22
	Inverleith	<u>WATER OF LEITH PATH AT DEAN VILLAGE</u>		Landslip <i>Path reopened May 2022</i>	Path closed beneath Dean cemetery	April 2013	Ongoing
	Inverleith	CREWE ROAD SOUTH	In its entirety	<u>City of Edinburgh Council - to provide space for safe walking and cycling</u>	Re-designating key parts of the road to help pedestrians to physically distance. Segregated cycle lanes	05/06/20	Until further notice
	Inverleith	WESTER DRYLAW AVENUE	Between Groathill Road North and Wester Drylaw Drive	<u>City of Edinburgh Council - to provide space for safe walking and cycling</u>	Motor vehicles prohibited: Monday - Thursday 8am - 10am and 2pm - 4pm Friday 8am - 10am and 11am - 1pm	17/02/21	Until further notice
	Inverleith	A90 CORRIDOR	Various sections between Drumsheugh Gardens and Craigmiles	City of Edinburgh Council - improved safety measures for cyclists and pedestrians, installation of peak-time bus lanes	Lane and parking restrictions. Bus lanes operational from w/c 22/03/21	21/02/21	Until further notice
	Inverleith	<u>QUEENSFERRY ROAD</u>	At Oxford Terrace / Learmonth Terrace / Buckingham Terrace	City of Edinburgh Council - alterations to road layout	Oxford Terrace and Buckingham Terrace central access 'stopped up'	22/03/21	Until further notice
	Inverleith	CANONMILLS	At Broughton Road / Rodney Street junction	City of Edinburgh Council - alterations to road layout	Citybound reduced to one lane, no right turn into Eyre Place	31/05/21	Until further notice

	Inverleith	<u>CRAIGLEITH ROAD</u>	Between Comely Bank roundabout and Orchard Drive	Scottish Water - major waste water infrastructure improvements	Road closed, diversion via Orchard Brae - Queensferry Road. Orchard Bank and Orchard Place closed at Craigleith Road.	24/10/21	12-15 months
	Inverleith	<u>WATER OF LEITH PATH</u>	Under Belford Bridge	Unsafe railings <i>Path now reopened</i>	Path closed	04/11/21	Until Further notice
	Inverleith	CREWE TOLL AREA		Cityfibre - cable and ducting installation	Lane closures, parking restrictions, temporary traffic lights and road closures as required. <a href="#">Click cell to view details on the traffic order.</a>	17/03/22	June 2022
	Inverleith	<u>CARRINGTON ROAD</u>		SGN - gas main renewal <i>Work finished 19/05/22</i>	Road closed between Fettes Avenue and East Fettes Avenue	04/04/22	6 weeks estimated
	Inverleith	TELFORD ROAD	Between Telford Gardens and Groathill Road South	City of Edinburgh Council - carriageway resurfacing, junction upgrade at Groathill Avenue.	Lane closures and temporary traffic lights / crossing points as required. Currently Groathill Avenue closed, no right turn into or out of Groathill Road South. Temporary traffic lights at Groathill Avenue / McDonald's from 13/05/22	04/04/22	September 2022
	Inverleith	<u>CRAIGCROOK ROAD</u>	Just south of Queensferry Road From 16/05/22 - between Strachan Road and Jeffrey Avenue	Cityfibre - cable and ducting installation	Temporary traffic lights	22/04/22	TBC
	Inverleith	WARRISTON DRIVE / WARRISTON TERRACE		City of Edinburgh Council - footway and carriageway resurfacing, public realm improvements	Roads closed. Pedestrian and emergency access maintained, local diversions via Warriston Gardens / Warriston Avenue	25/04/22	July / August 2022
	Inverleith	<u>SNAKEY PATH</u>	Footpath running between Glenogle Road and Saxe Coburg Place	City of Edinburgh Council - path resurfacing	Path closed	16/05/22	27/05/22
	Inverleith	EAST FETTES AVENUE	Between Ferry Road and carrington Road	Cityfibre - cable and ducting installation	Various traffic management arrangements including lane closures and temporary traffic lights	18/05/22	June / July 2022
	Inverleith	CREWE TOLL ROUNDABOUT		Telecoms company - installation of pole and cabinet	5-way temporary traffic lights 8pm - 6am	23/05/22	24/05/22
	Inverleith	SAUNDERS STREET		Crane operations	Road closed at Kerr Street, 9am - 4pm each day. Marshals on site to facilitate pedestrian and local access	24/05/22	25/05/22
	Inverleith	CREWE TOLL ROUNDABOUT		Telecoms company - installation of pole and cabinet	5-way temporary traffic lights 8pm - 6am	26/05/22	27/05/22
	Inverleith	HILLPARK AVENUE	Between Hillpark Drive and Hillpark Road (lower section)	Community event	Road closed 12pm - 7.30pm	05/06/22	05/06/22
	Inverleith	<u>FERRY ROAD</u>	At East Fettes Avenue	BT Morrison - cable and ducting installation <i>Dates TBC</i>	2-way temporary traffic lights. East Fettes Avenue and Ferry Road / Pilton Drive service road closed	06/06/22	5 days estimated
	Inverleith	<u>FERRY ROAD</u>	At Inverleith Row / Inverleith Avenue	BT Morrison - clearing blocked cable ducts <i>Work suspended 12/04/22 due to a gas leak in the area, planned to resume 13/06/22</i>	4-way temporary traffic lights	13/06/22	5 days estimated

	Inverleith	<u>A90 HILLHOUSE ROAD</u>	At Blackhall junction	Scottish Water - valve repairs (x3)	Lane closures on westbound approaches, no left turn from Strachan Road	30/07/22	30/07/22
	Leith	<u>CONSTITUTION STREET</u>		<u>Trams to Newhaven construction</u>	1 - Road closed between Foot of the Walk and Coatfield Lane. Access maintained from Laurie Street to Kirkgate House car park. East footway closed adjacent to South Leith Parish Church. 2 - Road closed between Queen Charlotte Street and Bernard Street	16/11/19	Ongoing
	Leith	<u>JANE STREET</u>	At no. 13/15 (Headland Archaeology)	Trams to Newhaven - utility diversions	Road closed, short diversion via the industrial estate	23/11/20	Ongoing
	Leith	<u>MARITIME LANE</u>		Trams to Newhaven construction	No access to Maritime Lane from Mitchell Street	07/04/21	Ongoing
	Leith	TOWER STREET	At Shore	Trams to Newhaven construction	Temporary traffic lights	10/05/21	Until further notice
	Leith	OCEAN DRIVE	Between Ocean Terminal and Rennie's Isle	Trams to Newhaven construction	<u>Footway closed, pedestrian diversion via Rennie's Isle - Victoria Quay</u>	24/05/21	Ongoing
	Leith	<u>LINDSAY ROAD BRIDGE</u>	Pedestrian / cycle bridge between Nicholfield and Lindsay Road main carriageway	City of Edinburgh Council - public safety measure	Bridge closed, pedestrian and cycle diversion as signed. Hawthornvale Path beneath remains open	15/12/21	Until further notice
 	Leith	<u>CONSTITUTION STREET</u>	Between Coatfield Lane and Queen Charlotte Street	Trams to Newhaven construction	Phase 2 (of 2) from 18/04/22 - Queen Charlotte Street and Constitution Street closed, Maritime Street reopened southbound at Bernard Street and access restored from Mitchell Street to Maritime Lane	22/01/22	Autumn 2022
	Leith	<u>MELROSE DRIVE</u>	Between North Leith Sands and Ocean Drive roundabout	Trams to Newhaven construction	Road closed	12/02/22	TBC
 	Leith	OCEAN DRIVE	Between Rennie's Isle and Tower Place	Trams to Newhaven construction	Road closed, temporary traffic lights at Tower Place / Stevedore Place	21/02/22	Autumn 2022
 	Leith	LEITH WALK	At Foot of the Walk / Great Junction Street / Duke Street	Trams to Newhaven construction	<u>Alterations to road layout and through-routes</u>	09/04/22	Autumn 2022
	Leith	FOOT OF THE WALK AREA		Trams to Newhaven construction - <u>click cell for full details of these changes</u>	Alterations to traffic routes. No left turn from Duke Street into Leith Walk, diversion via Easter Road - Gordon Street - Manderston Street. Manderston Street westbound only and no right turn onto Leith Walk	23/05/22	Autumn 2022
	Leith Walk	LEITH WALK	Between Annandale Street and Crown Place	Trams to Newhaven construction	Road closed to northbound traffic, southbound reduced to 1 lane.	20/06/20	Ongoing
	Leith Walk	LONDON ROAD / EASTER ROAD JUNCTION		Trams to Newhaven - alterations to accommodate Leith Walk diverted traffic	Signal timings and lane markings altered. No right turn from Easter Road into eastbound London Road (East Norton Place)	20/06/20	Ongoing
	Leith Walk	<u>BROUGHTON ROAD</u>	At McDonald Road	City of Edinburgh Council / Trams to Newhaven - to assist with road safety	3-way temporary traffic lights	05/11/20	Until further notice

	Leith Walk	A1 CORRIDOR	London Road / Willowbrae Road / Milton Road West between Leith Walk and Mountcastle Drive North	<u>City of Edinburgh Council - to provide space for safe walking and cycling</u>	Re-designating key parts of the road to help pedestrians, people using wheelchairs, prams or bicycles to physically distance.	30/11/20	Until further notice
	Leith Walk	<u>LEITH WALK</u>	At Stead's Place / Springfield Street	Trams to Newhaven construction	Alterations to access routes From 23/02/22 - Springfield Street closed, access via Stead's Place	26/01/21	Ongoing
	Leith Walk	LEITH WALK	West side cycleway between Annandale Street and Jane Street	<u>Trams to Newhaven - construction of permanent segregated cycleway</u>	Existing temporary cycleways closed, diversions as signed	24/05/21	Ongoing
	Leith Walk	<u>PILRIG STREET</u>	At Cambridge Avenue / Dryden Street	Trams to Newhaven - diversion route during closure of Leith Walk cycleway	Temporary controlled crossing point	24/05/21	Ongoing
	Leith Walk	LEITH WALK	Between Jane Street and Kirk Street	<u>Trams to Newhaven construction</u>	Alterations to worksite. Access to Cassel's Lane / Casselbank Street via Kirk Street	08/11/21	Spring 2022
	Leith Walk	<u>WATER OF LEITH PATH</u>	Between Newhaven Road and Anderson Place	Unsafe retaining wall <i>Path reopened 10/05/22</i>	Path closed	26/11/21	Until further notice
	Leith Walk	<u>ALBERT STREET</u>	East of Buchanan Street	Scottish Water - emergency sewer repairs	2-way traffic restored, priority boards in place with priority for traffic coming from Leith Walk	25/01/22	TBC
	Leith Walk	EASTER ROAD	At Rossie Place At London Road	Scottish Water - repairs to burst main	<del>3-way temporary traffic lights</del> Changed to 4-way temporary lights at London Road junction on Sunday 15/05/22	05/05/22	TBC
	Leith Walk	<u>PILRIG STREET</u>	At Rosslyn Crescent	Scottish Water - manhole repairs <i>Work postponed until 03/10/22</i>	3-way temporary traffic lights	11/05/22	11/05/22
	Leith Walk	ANNANDALE STREET	Between East London Street and bus depot	Scottish Water - sewer repairs	2-way temporary traffic lights.	19/05/22	TBC
	Leith Walk	<u>EAST CLAREMONT STREET LANE</u>	Between East Claremont Street and Claremont Grove	SGN - gas main renewal	Road closed, diversion via Bellevue Terrace	24/05/22	28/05/22
	Leith Walk	PITT STREET	Between Trafalgar Street and South Fort Street	Scottish Street Food Awards	Road closed to through traffic 8am Friday - 9pm Sunday	10/06/22	12/06/22
	Leith Walk	EASTER ROAD AREA		Hibs v Norwich City, kick-off 2pm	Roads closed before and after the match: Hawkhill Avenue / Close, St Clair Street, Albion Place / Road / Terrace / Gardens, Harrismith Place. Local parking restrictions as signed	24/07/22	24/07/22
	Leith Walk	<u>BRUNSWICK ROAD</u>	Between East Montgomery Place and Brunswick Place	<u>City of Edinburgh Council - to provide space for safe walking and cycling</u>	One-way order - westbound traffic only	08/02/21	Until further notice
	Liberton / Gilmerton	GILMERTON ROAD	Between Liberton Road and Walter Scott Avenue	<u>City of Edinburgh Council - to provide space for safe walking and cycling</u>	Re-designating key parts of the road to help pedestrians, people using wheelchairs, prams or bicycles to physically distance	16/11/20	Until further notice

	Liberton / Gilmerton	IVANHOE CRESCENT	Between Glenvarloch Crescent and Rutherford Drive	City of Edinburgh Council - to provide space for safe walking and cycling	Motor vehicles prohibited: Monday - Thursday 8am - 10am and 2pm - 4pm Friday 8am - 10am and 11am - 1pm	28/11/20	Until further notice
	Liberton / Gilmerton	WOODSTOCK PLACE	Between Rutherford Drive and Ivanhoe Crescent	City of Edinburgh Council - to provide space for safe walking and cycling	Motor vehicles prohibited: Monday - Thursday 8am - 10am and 2pm - 4pm Friday 8am - 10am and 11am - 1pm	28/11/20	Until further notice
	Liberton / Gilmerton	GRACEMOUNT DRIVE and BALMWELL AVENUE	At St Catherines RC Primary School	City of Edinburgh Council - to provide space for safe walking and cycling	Motor vehicles prohibited: Monday - Thursday 8am - 10am and 2pm - 4pm Friday 8am - 10am and 11am - 1pm	17/02/21	Until further notice
	Liberton / Gilmerton	MOREDUN PARK STREET	Between Moredun Park Way and entrance to Craighour Park PS	City of Edinburgh Council - to provide space for safe walking and cycling	Motor vehicles prohibited: Monday - Thursday 8am - 10am and 2pm - 4pm Friday 8am - 10am and 11am - 1pm	17/02/21	Until further notice
	Liberton / Gilmerton	<u>MAYFIELD ROAD</u>	From Liberton Road for around 150m	Development site compound / loading area	Road closed to northbound traffic, diversion signed via Liberton Road - Esslemont Road	10/01/22	October 2022
	Liberton / Gilmerton	LIBERTON AREA		Scottish Water - mains investigation work	Rolling programme of road closures on; Little Road, Longformacus Road, Wolrige Road, Hawkhead Crescent, Orchardhead Road, Gordon Terrace, Kirkgate, Peveril Terrace, Cumnor Crescent, Tressilian Gardens, Marmion Crescent, Gracemount Square and Double Hedges Road. Other road occupations on Liberton Road / Brae / Gardens, Lasswade Road, Mount Vernon Road, Kirk Brae, Claverhouse Drive, Gilmerton Road and Glenallan Drive.	24/02/22	December 2022
	Liberton / Gilmerton	<u>LASSWADE ROAD</u>	Between Lang Loan and The Murrays	City of Edinburgh Council - construction of new footway	Temporary traffic lights	11/04/22	22/05/22
	Liberton / Gilmerton	LIBERTON GARDENS	Between Liberton Drive and south end of Alnwickhill Road	Scottish Water - Liberton area mains investigation programme	Temporary traffic lights	09/05/22	08/07/22
	Liberton / Gilmerton	<u>OLD DALKEITH ROAD</u>	Around 100m south of Little France Road	SGN - gas main renewal	Lane closures maintaining 2-way traffic for first 4-5 weeks then 2-way temporary traffic lights (from approximately 06/06/22)	09/05/22	12 weeks estimated
	Liberton / Gilmerton	<u>GLENVARLOCH CRESCENT</u>	From Greenmantle Loan for around 30m eastwards	New water main connection	Road closed to through traffic	16/05/22	20/05/22
	Liberton / Gilmerton	<u>MOREDUNVALE ROAD</u>	At Old Dalkeith Road	City of Edinburgh Council - installation of pedestrian drop kerbs <i>New start date, previously notified for 16/05/22</i>	Road closed to eastbound traffic (no exit to Old Dalkeith Road)	23/05/22	10 days estimated
	Liberton / Gilmerton	<u>GILMERTON CROSSROADS</u>		Scottish Water - pipe renewal (on Newtoft Street) <i>Work postponed 19/05/22</i>	4-way temporary traffic lights	23/05/22	06/06/22 estimated
	Liberton / Gilmerton	<u>ALNWICKHILL ROAD</u>	Between Cadogan Road and Leadervale Road	Community event	Road closed 9am - 9pm	03/06/22	03/06/22
	Liberton / Gilmerton	LANG LOAN	Between Burdiehouse Road and Bullfinch Way	City of Edinburgh Council - road maintenance	Road closed 6.30am - 3.30pm, diversion signed via Burdiehouse Road - Captain's Road - Lasswade Road and vice versa	05/06/22	05/06/22
	Liberton / Gilmerton	ORCHARDHEAD ROAD	Between Orchardhead Loan and link road to Kirk Brae	Community event	Road closed to through traffic, 1pm - 5pm	05/06/22	05/06/22

	Midlothian	<u>OLD DALKEITH ROAD</u>	At The Wisp	Midlothian Council - street lighting and traffic signals upgrade, road widening on The Wisp	2-way traffic maintained for around the first 6 weeks then 2-way temporary traffic lights. The Wisp closed between Millerhill Road and Old Dalkeith Road throughout.	07/02/22	16 weeks (until late May 2022)
	Midlothian	A701 STRAITON ROAD	Southbound carriageway from Loanhead Road	Scottish Power - cable installation	Southbound lane closures	06/06/22	17/06/22
	Morningside	BRAID ROAD	Between Braid Farm Road and Hermitage Drive	City of Edinburgh Council - to provide space for safe walking and cycling	Road closed except for cycles and essential works vehicles. Changes implemented during w/c 12/04/21 - road to be reopened for southbound traffic with new segregated cycle lanes	03/05/20	Until further notice
	Morningside	<u>BRAIDBURN TERRACE</u>	From its junction with Comiston Road to its junction with Braid Road	City of Edinburgh Council - to provide space for safe walking and cycling	With the exception of cycles - Road open to eastbound traffic only; No right turn from Greenbank Place into Braidburn Terrace.	08/05/20	Until further notice
	Morningside	<u>BRUNSTFIELD AVENUE, MONTPELIER</u>		City of Edinburgh Council - to provide space for safe walking and cycling	Brunstfield Avenue closed at Bruntsfield Place; Montpelier closed at Montpelier Park. Except for cycles and residents' access	18/08/20	Until further notice
	Morningside	CANAAN LANE	Between Morningside Road and Woodburn Terrace	City of Edinburgh Council - to provide space for safe walking and cycling	Road closed except for residents' access, pedestrians and cycles	18/08/20	Until further notice
	Morningside	COMISTON ROAD	Between Greenbank and Fairmilehead crossroads	City of Edinburgh Council - to provide space for safe walking and cycling	Re-designating key parts of the road to cycle lanes to aid physical distancing	20/08/20	Until further notice
	Morningside	<u>CANAAN LANE</u>	North of the egress from the Royal Blind School.	City of Edinburgh Council - to provide space for safe walking and cycling (Meadows to Greenbank 'quiet route')	Road closed except for residents' access, pedestrians and cycles	03/02/21	Until further notice
	Morningside	<u>WHITEHOUSE LOAN</u>	Between Bruntsfield Crescent and Warrender Park Road	City of Edinburgh Council - to provide space for safe walking and cycling (Meadows to Greenbank 'quiet route')	Road closed except for residents' access, pedestrians and cycles	03/02/21	Until further notice
	Morningside	<u>WHITEHOUSE LOAN</u>	Between Strathearn Road and Hope Terrace	City of Edinburgh Council - to provide space for safe walking and cycling (Meadows to Greenbank 'quiet route')	Road closed except for residents' access, pedestrians and cycles	03/02/21	Until further notice
	Morningside	BRAID ROAD AREA		City of Edinburgh Council - 'Braid Road and Greenbank to Meadows Quiet Route'	Changed priorities at several junctions, new segregated cycle lanes	08/04/21	Until further notice
	Morningside	CANAAN LANE	At Morningside Road	Building development	Road closed	06/12/21	July 2022
	Morningside	<u>NEWBATTLE TERRACE</u>	Between Morningside Road and Pitsligo Road	City of Edinburgh Council - footway and carriageway resurfacing, signalised junction at Pitsligo Road, new gullies and trees	Lane, footway and parking restrictions, temporary traffic lights and short-term road closures as required.	19/04/22	6 months
	Morningside	<u>MORNINGSIDE ROAD</u>	At Balcarres Street / Cluny Gardens	Scottish Water - sewer clean / survey <i>Postponed until completion of Scottish Power repairs on Comiston Road</i>	4-way temporary traffic lights from 8pm	20/04/22	Duration TBC
	Morningside	<u>MORNINGSIDE PLACE</u>	Between Morningside Road and Morningside Park	Community event	Road closed 10am - 10pm	05/06/22	05/06/22





	Multiple Wards	CENTRAL and EASTERN EDINBURGH, EAST LOTHIAN		Edinburgh Marathon Festival	<a href="#">Multiple road closures central and east Edinburgh and East Lothian. click cell for full details</a>	29/05/22	29/05/22
	Pentland Hills	BABERTON MAINS WYND and BANK		<a href="#">City of Edinburgh Council - to provide space for safe walking and cycling</a>	Motor vehicles prohibited: Monday - Thursday 8am - 10am and 2pm - 4pm Friday 8am - 10am and 11am - 1pm	11/05/21	Until further notice
	Pentland Hills	BRIDGE ROAD, BALERNO		City of Edinburgh Council - bridge refurbishment, carriageway resurfacing	Most works confined to underside of bridge. Temporary traffic lights installed 19/03/22 until late April	21/02/22	Early June
	Pentland Hills	BABERTON MAINS ESTATE		SGN - gas main renewal	Lane, footway and parking restrictions as signed. Temporary traffic lights as and when required	01/04/22	October 2022
	Pentland Hills	EAST / WEST CROFT AREA, RATHO		SGN - gas main renewal	Lane, footway and parking restrictions as signed. Temporary traffic lights as and when required	01/04/22	12 weeks estimated
	Pentland Hills	<a href="#">COCKBURN CRESCENT</a>	Between Cockburnhill Road and Mansfield Road	City of Edinburgh Council - carriageway resurfacing	Road closed in sections, starting at the Cockburnhill Road end. Restricted access to adjoining roads as required and as work progresses	19/04/22	Late June
	Pentland Hills	A70 LANARK ROAD WEST	Between Ravelrig Hill and Ravelrig Park	Scottish Water - repairs to burst main	Temporary traffic lights	12/05/22	TBC
	Pentland Hills	BALERNO		Children's Gala Parade	Rolling road closure Main Street - Johnsburn Road - Cockburn Crescent - Mansfield Road - Bavelaw Road - Bridge Road to High School. Between the hours of midday and 2pm	21/05/22	21/05/22
	Pentland Hills	<a href="#">RICCARTON MAINS ROAD</a>	At Corslet Cottage (between Christie Road and Riccarton Garden Centre)	Scottish Water - manhole repairs	Temporary traffic lights	30/05/22	30/05/22
	Pentland Hills	<a href="#">WESTER HAILES ROAD</a>	From the rail bridge for around 200m southwards	City of Edinburgh Council - carriageway resurfacing	Road closed 7pm - 6.30am each week night. Diversion signed via Murrayburn Road - Clovenstone Road	30/05/22	2 weeks estimated
	Portobello/ Craigmillar	BAILEYFIELD CRESCENT	Between Sir Harry Lauder Road and Fishwives' Causeway	Advance Construction - sewer replacement and road realignment	Road closed	10/09/18	TBC
	Portobello/ Craigmillar	<a href="#">STANLEY STREET / HOPE PARK</a>	Between Christian Grove and access to Network Rail yard	<a href="#">City of Edinburgh Council - to provide space for safe walking and cycling</a>	Road closed to through traffic except cycles.	29/05/20	Until further notice
	Portobello/ Craigmillar	PORTOBELLO HIGH STREET	Between Fishwives' Causeway and Marlborough Street	<a href="#">City of Edinburgh Council - to provide space for safe walking and cycling</a> <i>These measures removed w/c 15/11/21 except footway widening west of Bridge Street</i>	Redesigning key parts of the road to increase safety for pedestrians and cyclists during the current Covid-19 pandemic.	24/07/20	Until further notice
	Portobello/ Craigmillar	MAGDALENE GARDENS; MAGDALENE DRIVE	At Brunstane primary school; Section leading to rear of Brunstane primary school.	<a href="#">City of Edinburgh Council - to provide space for safe walking and cycling</a>	Road closed except for cycles	02/10/20	Until further notice
	Portobello/ Craigmillar	DUDDINGSTON ROAD		<a href="#">City of Edinburgh Council - to provide space for safe walking and cycling</a>	Re-designating key parts of the road to help pedestrians, people using wheelchairs, prams or bicycles to physically distance.	09/11/20	Until further notice

	Portobello/ Craigmillar	A1 CORRIDOR	London Road / Willowbrae Road / Milton Road West between Leith Walk and Mountcastle Drive North	<a href="#">City of Edinburgh Council - to provide space for safe walking and cycling</a>	Re-designating key parts of the road to help pedestrians, people using wheelchairs, prams or bicycles to physically distance.	30/11/20	Until further notice
	Portobello/ Craigmillar	COLLIER PLACE	At Hay Gardens	<a href="#">City of Edinburgh Council - to provide space for safe walking and cycling</a>	Motor vehicles prohibited: Monday - Thursday 8am - 10am and 2pm - 4pm Friday 8am - 10am and 11am - 1pm	11/05/21	Until further notice
	Portobello/ Craigmillar	MOFFAT WAY	At St Francis Way	<a href="#">City of Edinburgh Council - to provide space for safe walking and cycling</a>	Motor vehicles prohibited: Monday - Thursday 8am - 10am and 2pm - 4pm Friday 8am - 10am and 11am - 1pm	11/05/21	Until further notice
	Portobello/ Craigmillar	BRUNSTANE ROAD	Between Milton Road East and Argyle Crescent / Dalkeith Street	City of Edinburgh Council - Low Traffic Neighbourhood trial <a href="#">Click cell for more details</a>	Road closed to through traffic, except cycles	15/02/22	18 months
	Portobello/ Craigmillar	<u>MOUNTCASTLE DRIVE SOUTH</u>	Between Duddingston Road and Bingham Drive	City of Edinburgh Council - carriageway resurfacing	Road closed in phases, currently closed between Milton Road West and Duddingston Road, expected until end of May. From 16/05/22 - temporary traffic lights at Duddingston Road AND Milton Road West junctions, expected until mid June	11/04/22	8 weeks estimated
	Portobello/ Craigmillar	<u>NEWCRAIGHALL ROAD</u>	Between Benhar Road and Niddrie bowling club	Utility connections to development site	Temporary traffic lights	21/04/22	29/05/22
	Portobello/ Craigmillar	DUDDINGSTON ROAD WEST	At Innocent Railway Path	Scottish Water - manhole repairs	Temporary traffic lights 9.30am - 6pm	26/05/22	26/05/22
	Portobello/ Craigmillar	BRUNSTANE ROAD	Between Joppa Road and Dalkeith Street	Community event	Road closed 10.30am - 9pm	05/06/22	05/06/22
	Portobello/ Craigmillar	COILLESDENE DRIVE	Between Coillesdene Avenue and Coillesdene Crescent	Community event	Road closed 1pm - 6.30pm	05/06/22	05/06/22
	Portobello/ Craigmillar	BELLFIELD STREET	Between Abercorn Terrace and Straiton Place	Bikefest event	Road closed 10am - 4pm	19/06/22	19/06/22
	Sighthill/Gorgie	DALRY ROAD	Between Distillery Lane and Ardmillan Terrace	<a href="#">City of Edinburgh Council - to provide space for safe walking and cycling</a> <i>Measures removed w/c 15/11/21 except footway widening on south side near Dalry cemetery</i>	Redesigning key parts of the road to increase safety for pedestrians and cyclists during the current Covid-19 pandemic.	23/07/20	Until further Notice
	Sighthill/Gorgie	SIGHTHILL LOAN		<a href="#">City of Edinburgh Council - to provide space for safe walking and cycling</a>	Road closed between Sighthill Avenue and Sighthill Gardens	18/08/20	Until further Notice
	Sighthill/Gorgie	<u>REDHALL GROVE</u>	Between Redhall Road and Redhall Drive	<a href="#">City of Edinburgh Council - to provide space for safe walking and cycling</a>	Motor vehicles prohibited: Monday - Thursday 8am - 10am and 2pm - 4pm Friday 8am - 10am and 11am - 1pm	17/02/21	Until further notice
	Sighthill/Gorgie	<u>MURIESTON CRESCENT</u>		Bowmer & Kirkland - development project	North footway closed between rail bridge and Murieston Place. Ad-hoc traffic management for deliveries. One-way system (eastbound only) between Russell Road and Dalry Road from 19/07/21	03/03/21	January 2023
	Sighthill/Gorgie	STEWART TERRACE		City of Edinburgh Council - footway resurfacing	Parking suspended on both sides, lane and footway restrictions as signed	28/03/22	8 weeks estimated

	Sighthill/Gorgie	<u>LONGSTONE ROAD</u>	At Murrayburn Road roundabout	City of Edinburgh Council - carriageway resurfacing <i>Work not started, awaiting new dates</i>	Longstone Road and Murrayburn Road closed 7pm - 6.30am each week night	18/04/22	8 weeks estimated
	Sighthill/Gorgie	WHEATFIELD PLACE / STREET and SMITHFIELD STREET		Cityfibre - cable and ducting installation	Lane, footway and parking restrictions as signed	09/05/22	2 weeks estimated
	Sighthill/Gorgie	GORGIE ROAD and TYNECASTLE AREA		Scottish Cup Final events	Road closures between 5pm at the earliest and midnight at the latest: Gorgie Road between Robertson Avenue and Ardmillan Terrace, McLeod Street, Tynecastle Terrace, Tynecastle Lane, White Park and Newton Street. <b>Closures will be implemented if required, at the discretion of Police Scotland</b>	21/05/22	21/05/22
	Sighthill/Gorgie	HIGH STREET TO TYNECASTLE		Scottish Cup Final events (in the event that Hearts win)	Victory parade departing High Street at 3pm then Johnston Terrace - Spittal Street - Bread Street - Morrison Street - Dalry Road - Gorgie Road. Gorgie Road closed between Robertson Avenue and Ardmillan Terrace from around midday. Route and joining roads closed to traffic ahead of the parade, will reopen as soon as safe to do so once the parade has passed.	22/05/22	22/05/22
	Sighthill/Gorgie	<u>GORGIE ROAD</u>	At Ardmillan Terrace / Dalry Road	Scottish Water - manhole repairs <i>Rescheduled from 21/04/22, postponed again 11/05/22</i>	4-way temporary traffic lights	22/05/22	22/05/22
	Sighthill/Gorgie	GORGIE ROAD	Robertson Avenue to McLeod Street	Cityfibre - cable and ducting installation	Citybound lane and cycleway restrictions. McLeod Street closed for final phase, estimated 27/06/22	23/05/22	Early July
	Sighthill/Gorgie	<u>LONGSTONE ROAD</u>	At Parkhead Loan	Scottish Water - manhole repairs <i>Rescheduled from 26/03/22</i>	3-way temporary traffic lights	30/05/22	30/05/22
	Sighthill/Gorgie	DALRY ROAD / GORGIE ROAD		Parade	Rolling road closure Dalry Road (from Distillery Lane) - Gorgie Road - Wheatfield Road. 8.45 - 9.15am approximately	04/06/22	04/06/22
	Sighthill/Gorgie	<u>BALGREEN ROAD</u>	Between Stevenson Road and Stevenson Drive	Telecoms company - pole installation	2-way temporary traffic lights, 7pm - 7am for 3 nights	07/06/22	10/06/22
	Sighthill/Gorgie	<u>LONGSTONE AVENUE</u>		Scottish Water - manhole repairs	Road closed	28/06/22	28/06/22
	Sighthill/Gorgie	WEST APPROACH ROAD	Elevated section between Roseburn and Dalry	Tree trimming and verge works	Temporary traffic lights	16/07/22	16/07/22
	Sighthill/Gorgie	STEVENSON DRIVE	Between Stenhouse Cross and Balgreen Road	City of Edinburgh Council - carriageway resurfacing	Traffic management details TBC	25/07/22	End of September
 	Sighthill/Gorgie	STENHOUSE DRIVE	At Saughton Mains Street / Stenhouse Avenue West	BT - cable renewal	Off-peak 4-way temporary traffic lights, Stenhouse Avenue West closed on south side	04/08/22	05/08/22
	Southside / Newington	OLD DALKEITH ROAD	Between Cameron Toll and Little France Road	City of Edinburgh Council - to provide space for safe walking and cycling	Re-designating key parts of the road to help pedestrians, people using wheelchairs, prams or bicycles to physically distance	05/06/20	Until further notice

	Southside / Newington	<u>GEORGE SQUARE AREA</u>		<u>City of Edinburgh Council - to provide space for safe walking and cycling</u>	Anti-clockwise one-way system between Crichton Street and Meadow Lane. Crichton Street one-way (westbound only) except for cycles; George Square east side closed; George Square north and west sides one-way (westbound / southbound only) except for cycles; Meadow Lane one-way (eastbound only) except cycles	09/09/20	Until further notice
	Southside / Newington	SCIENNES ROAD	At Sciennes primary school	<u>City of Edinburgh Council - to provide space for safe walking and cycling</u>	Road closed (in addition to ongoing School Streets measures)	15/09/20	Until further notice
	Southside / Newington	<u>BUCCLEUCH STREET</u>		<u>City of Edinburgh Council - to provide space for safe walking and cycling</u>	Re-designating key parts of the road to help pedestrians, people using wheelchairs, prams or bicycles to physically distance.	12/10/20	23/10/20
	Southside / Newington	CAUSEWAYSIDE / RATCLIFFE TERRACE		<u>City of Edinburgh Council - to provide space for safe walking and cycling</u>	Re-designating key parts of the road to help pedestrians, people using wheelchairs, prams or bicycles to physically distance.	16/11/20	Until further notice
	Southside / Newington	<u>SIMON SQUARE</u>	Between Gilmour Street and Hardwell Close	Building development	Road and west footway closed <i>Road reopens 28/02/22, utility connections are ongoing with some road occupation (narrow lanes, temporary traffic lights if required)</i>	16/11/20	Ongoing
	Southside / Newington	<u>CRAIGMILLAR PARK</u>	Between Lady Road and Crawford Road	<u>City of Edinburgh Council - to provide space for safe walking and cycling</u>	Re-designating key parts of the road to help pedestrians, people using wheelchairs, prams or bicycles to physically distance.	11/01/21	Until further notice
	Southside / Newington	CLEARBURN ROAD	Between Prestonfield Avenue and Prestonfield Road	<u>City of Edinburgh Council - to provide space for safe walking and cycling</u>	Motor vehicles prohibited: Monday - Thursday 8am - 10am and 2pm - 4pm Friday 8am - 10am and 11am - 1pm	17/02/21	Until further notice
	Southside / Newington	<u>PRESTONFIELD ROAD</u>	Junction with Clearburn Road	<u>City of Edinburgh Council - to provide space for safe walking and cycling</u>	Road closed except for residents' access, pedestrians and cycles	17/02/21	Until further notice
	Southside / Newington	PRIESTFIELD AREA		Cityfibre - cable and ducting installation	Lane, footway and parking restrictions as signed. Phased closures of Kirkhill Road / Drive / Terrace / Gardens, Kilmaurs Road / Terrace, Priestfield Road / Grove / Crescent	21/03/22	May 2022
	Southside / Newington	DALKEITH ROAD AREA		Cityfibre - cable and ducting installation	East Mayfield, Spence Street, Marchall Place, Alfred Place, Romero Place closed in phases over the dates shown	11/04/22	October 2022
	Southside / Newington	<u>DALKEITH ROAD</u>	At East Mayfield / Priestfield Road	Scottish Power - cable connections <i>Postponed, awaiting new dates</i>	4-way temporary traffic lights	22/04/22	10 days-estimated
	Southside / Newington	TANTALLON PLACE	Full length between Sciennes Road and Grange Road	City of Edinburgh Council - carriageway resurfacing	Road closed	16/05/22	20/05/22
	Southside / Newington	NICOLSON STREET	At West Nicolson Street / West Richmond Street	Scottish Water - manhole repairs	4-way temporary traffic lights 7pm - 7am	20/05/22	21/05/22
	Southside / Newington	DALKEITH ROAD	At Prestonfield Avenue	Cityfibre - cable and ducting installation	Temporary traffic lights	21/05/22	7.30am 23/05/22
	Southside / Newington	UPPER GRAY STREET		Community event	Road closed 1pm - 5.30pm	22/05/22	22/05/22

	Southside / Newington	EAST PRESTON STREET LANE		BT - pole installation	Road closed (local access maintained)	22/05/22	22/05/22
	Southside / Newington	SALISBURY ROAD	Between Dalkeith Road and Newington Road.	Openreach - access to carriageway manhole	Road closed except for local access. Existing one-way order suspended for duration of works, entry and exit via Dalkeith Road controlled by 3-way temporary traffic lights	22/05/22	22/05/22
	Southside / Newington	<u>PALMERSTON ROAD</u>		City of Edinburgh Council - carriageway resurfacing	Road closed	23/05/22	27/05/22
	Southside / Newington	ST LEONARD'S AREA		Cityfibre - cable and ducting installation	Phased closures of Montague Street, Rankeillor Street and Parkside Street. Other road occupations affecting St Leonard's Lane / Bank / Hill, and Clerk Street	23/05/22	November 2022
	Southside / Newington	GRANGE LOAN	Between Findhorn Place and Lauder Road/South Lauder Road	Local event	Road closed 1.45pm - 5.15pm	24/05/22	24/05/22
	Southside / Newington	CAUSEWAYSIDE / RATCLIFFE TERRACE	At Duncan Street	Openreach - access to carriageway manhole	2-way temporary traffic lights	26/05/22	26/05/22
	Southside / Newington	MINTO STREET		BT - access to carriageway manholes	3-way temporary traffic lights, East Mayfield closed	29/05/22	29/05/22
	Southside / Newington	<u>ST CATHERINE'S PLACE</u>		City of Edinburgh Council - carriageway resurfacing	Road closed	30/05/22	03/06/22
	Southside / Newington	<u>MANSIONHOUSE ROAD</u>	Between Grange Road and Dick Place	Community event	Road closed 11am - 6pm	05/06/22	05/06/22
	Trunk road network	A720	Whole route	BEAR Scotland - road and verge maintenance programme.	Series of overnight closures over 5 weeks. <a href="#">Click cell for full details of the schedule</a>	18/04/22	24/05/22
	Trunk road network	M8, M9, M80 and M876		BEAR Scotland - verge works and grass cutting programme	Series of overnight slip road closures <a href="#">Click cell for full details</a>	25/04/22	Late August
	Trunk road network	M8	J4A to J4	BEAR - carriageway resurfacing	Road closed to eastbound traffic 7.30pm - 6am	20/05/22	21/05/22
	Trunk road network	A1	Oaktree	BEAR Scotland - carriageway resurfacing <i>Update 18/05/22 - duration extended by 1 night</i>	Road closed to northbound traffic, 7.30pm - 6am each night. Diversion via A199. No work on nights of 28 and 29 May	23/05/22	01/06/22
	Trunk road network	M9	Newbridge to J1A Kirkliston	BEAR Scotland - carriageway resurfacing	Road closed to northbound traffic 8pm - 6am for 3 nights. Diversion via A8 - Maybury Road - A90 to M90 J1A - M90 (S) to M9. Newbridge roundabout traffic signals switched off each night.	15/06/22	18/06/22