

Roadworks & events report

Effective from 14 April 2022

Links to further information

[Traffic Scotland - information on trunk roads including Edinburgh City Bypass](#)

[SE Scotland trunk roads maintained by BEAR](#)

[Transport for Edinburgh - Lothian Buses and Edinburgh Trams](#)

[Scottish Roadworks Register](#)


[Follow Edintravel on Twitter for regular updates](#)

Key

New or updated information in this version

Spaces for People measures

Underlined entries contain links to maps or further information

 temporary traffic lights in use












 diversion in operation




Entries are arranged by Ward and then by start date.

[See details of Ward boundaries](#)

Use CTRL+F to search within this document


	Ward	Street	Location	Contractor / works description	Measures in place	Start	Finish
	Almond	MAYBURY ROAD	Between East Craigs and Barnton	CALA / Barratt Homes development	Various lane closures / contraflow arrangements. Speed limit reduced to 30mph along whole length between Barnton and Maybury junctions. New signalised junctions in operation at site access roads.	08/01/20	Ongoing
	Almond	<u>SILVERKNOWES ROAD</u>	Between Silverknowes Parkway and Marine Drive	<u>City of Edinburgh Council - to provide space for safe walking and cycling</u>	Road closed to all vehicles except cycles Reopened for *buses* 14/03/21	30/04/20	Until further notice
	Almond	<u>CAMMO WALK</u>		<u>City of Edinburgh Council - to provide space for safe walking and cycling</u>	Road closed except for residents' access, pedestrians and cycles	08/05/20	Until further notice
	Almond	MAYBURY ROAD	Between Craigs Road and roundabout at Maybury Drive	<u>City of Edinburgh Council - to provide space for safe walking and cycling</u>	Temporary pedestrian crossing in operation	30/06/20	Until further notice
	Almond	<u>PENNYWELL ROAD</u>		<u>City of Edinburgh Council - to provide space for safe walking and cycling</u>	Segregated cycle lanes	14/09/20	Until further notice
	Almond	TURNHOUSE ROAD		Works associated with West Craigs development	Lane closures / temporary traffic lights as required	14/10/20	Ongoing
	Almond	SOUTH BARNTON AVENUE		<u>City of Edinburgh Council - to provide space for safe walking and cycling</u>	Road closed	10/12/20	Until further notice
	Almond	<u>HIGH STREET / NEWHALLS ROAD, QUEENSFERRY</u>		City of Edinburgh Council - Spaces for People measures	Installation of one-way system (eastbound traffic only between The Loan and Hawes car park).	08/03/21	Until further notice
	Almond	SILVERKNOWES ROAD SOUTH	Between Main Street and Vivian Terrace	<u>City of Edinburgh Council - to provide space for safe walking and cycling</u>	Motor vehicles prohibited	11/05/21	Until further notice
	Almond	<u>HIGH STREET, QUEENSFERRY</u>	At The Loan / Hopetoun Road	City of Edinburgh Council - installation of signalised junction	2-way temporary traffic lights.	18/10/21	June 2022
	Almond	CORBIEHILL AREA		Cityfibre - cable and ducting installation	Lane closures, parking restrictions, temporary traffic lights and road closures as required. Click cell to view details on the traffic order.	17/02/22	April 2022
 	Almond	SILVERKNOWES ROAD / SILVERKNOWES ROAD EAST		City of Edinburgh Council - carriageway resurfacing	Various traffic management arrangements including lane closures, temporary traffic lights and side-road closures as required	22/02/22	8 weeks estimated
	Almond	MAIN STREET, KIRKLISTON	Between Kirkliston crossroads and Manse Road	<u>Scottish Water - mains upgrade</u>	Phase 1 - 4-way temporary traffic lights at Kirkliston crossroads Phase 2 (from 02/04/22) - 3-way temporary traffic lights at Manse Road	28/02/22	8 weeks estimated
	Almond	<u>BARNTON GROVE</u>	Between Whitehouse Road and Lyle Court	City of Edinburgh Council - carriageway resurfacing	Road closed	21/03/22	4 weeks estimated

	Almond	<u>BURNSHOT ROAD, KIRKLISTON</u>	Between Main Street and Almondhill Cottages	Sewer installation for West Point Homes	Road closed. Phase 1 - between Main Street and Catelbock Close until 10/04/22; Phase 2 - between Catelbock Close and Almondhill Road from 11/04/22	21/03/22	6 weeks estimated
	Almond	GLASGOW ROAD	Between Maybury and Drum Brae	Cityfibre - cable and ducting installation	Multiple worksites on the north side with lane and footway restrictions, temporary bus stops as signed	28/03/22	TBC
	Almond	<u>MAYBURY ROAD</u>	At Craigs Road	Last Mile Gas Limited - utility connections for development site	Reduced to 1 lane in each direction, alterations to existing pedestrian crossing facility to include signal head for Craigs Road on west side of Maybury Road	28/03/22	2-3 weeks
	Almond	STATION ROAD, QUEENSFERRY	Rosshill Terrace (at Bankhead Grove / Forth Terrace)	City of Edinburgh Council - installation of traffic calming measures	Road closed	11/04/22	2 weeks estimated
	Almond	<u>BARNTON JUNCTION</u>		City of Edinburgh Council - carriageway resurfacing	Whitehouse Road closed, citybound lane closure on Queensferry Road. 7pm - 6am for three four nights	11/04/22	15/04/22
 	Almond	INGLISTON AREA		Terminal V event at Royal Highland Centre	Hallyards Road closed at A8, 8pm Friday - 6am Monday. Ingliston Road and Fairview Road (eastbound) closed 6pm - 2am on Saturday and Sunday nights. Temporary traffic lights on A8 each evening.	15/04/22	18/04/22
	Almond	<u>HOPETOUN ROAD</u>	At The Loan / High Street	City of Edinburgh Council - carriageway resurfacing	All routes closed (and existing one-way order on High Street rescinded) for the first 2 weeks, thereafter Hopetoun Road closed between Rose Lane and The Loan with High Street reopened	25/04/22	6 weeks estimated
	Almond	<u>WHITEHOUSE ROAD</u>	Between Queensferry Road and Braehead Road	City of Edinburgh Council - carriageway resurfacing	Road closed to northbound traffic	25/04/22	5 weeks estimated
	Almond	A89	Between West Lothian boundary and Newbridge roundabout	City of Edinburgh Council - carriageway resurfacing, signals upgrades at B800 and New Liston Road junctions, drainage improvements	Temporary traffic lights (off-peak each week day for civils works and 7pm - 6am each week night for resurfacing)	02/05/22	7 weeks estimated
	Almond / Forth	<u>FERRY ROAD</u>	At Pennywell Road	Cityfibre - cable and ducting installation <i>On hold</i>	3-way temporary traffic lights	28/03/22	TBC
	City Centre	CALTON ROAD	Between Waverley station access and New Street	Unsafe rock face, restrictions in place to provide safety zone	Temporary traffic lights.	01/12/18	Ongoing
	City Centre	NORTH BRIDGE		<u>City of Edinburgh Council / Balfour Beatty - bridge refurbishment</u>	Varying restrictions as required	15/02/20	2024
	City Centre	PRINCES STREET	Between South St David Street and East End junction	<u>City of Edinburgh Council - to provide space for safe walking and cycling</u>	Buses, taxis and cycles only 7.30am - 6.30pm each day	18/06/20	Until further notice
	City Centre	WAVERLEY BRIDGE		<u>City of Edinburgh Council - to provide space for safe walking and cycling</u>	Road closed at Princes Street (except for cycles). Taxi and loading access via Market Street	18/06/20	Until further notice
	City Centre	<u>FORREST ROAD</u>		<u>City of Edinburgh Council - to provide space for safe walking and cycling</u>	Segregated cycle lanes	22/06/20	Until further notice

	City Centre	COCKBURN STREET		City of Edinburgh Council - to provide space for safe walking and cycling	Road closed except for cycles and blue badge holders. Loading permitted 6.30am - 10.30am each day.	10/07/20	Until further notice
	City Centre	VICTORIA STREET		City of Edinburgh Council - to provide space for safe walking and cycling	Road closed except for cycles and blue badge holders. Loading permitted 6.30am - 10.30am each day. From 11/12/20 - 24hr delivery and blue badge access via George IV Bridge, road remains closed at Grassmarket	10/07/20	Until further notice
	City Centre	<u>COWGATE</u>	At Candlemaker Row	Redevelopment of India Buildings	Road closed to westbound traffic. To be reopened for Pedal on Parliament and Edinburgh Marathon events	24/08/20	27/05/22
	City Centre	<u>MORRISON LINK</u>	Between Morrison Street and Morrison Crescent	The Haymarket development - sewer diversion work	One lane open in each direction (northbound restriction extending into Morrison Street towards Haymarket). Section of west footway closed with pedestrian diversion as signed	29/03/21	Ongoing
	City Centre	<u>HIGH STREET</u>	At St Mary's Street / Jeffrey Street	City of Edinburgh Council - reconstruction of carriageway setts	From 14/03/22 - Canongate and High Street closed, 2-way temporary traffic lights for north/south traffic. Cranston Street one way northbound only	17/05/21	May 2022
	City Centre	<u>ELM ROW</u>	Cobbled section between Montgomery Street and London Road	Trams to Newhaven - public realm works	Road closed	28/06/21	Ongoing
 	City Centre	LEITH WALK / PICARDY AREA	Between York Place and London Road	Trams to Newhaven construction - click cell to visit website	Phase 1 (of 3). York Place closed to westbound traffic, Leith Walk reduced to 1 lane from York Place to London Road. Broughton Street to Leith Street traffic diverted via London Road junction	11/10/21	Autumn 2022
	City Centre	NORTH BRIDGE		City of Edinburgh Council / Balfour Beatty - bridge refurbishment phase 2. Click cell for full details in the latest project update	Road closed to northbound traffic, southbound reduced to 1 lane. West footway closed, pedestrian access via east footway	14/11/21	Up to 9 months
	City Centre	GEORGE IV BRIDGE	At Chambers Street	To assist with North Bridge diverted traffic	Temporary traffic lights	14/11/21	Up to 9 months
	City Centre	GEORGE STREET	St Andrew Square to Hanover Street	To assist with north / south traffic flow at George Street / Hanover Street junction during northbound closure of North Bridge	Road closed to through traffic	14/11/21	Up to 9 months
	City Centre	<u>NORTH GRAY'S CLOSE and CHALMERS CLOSE</u>		Structural repairs	North Gray's Close closed at Jeffrey Street; Chalmers Close restricted	03/01/22	Mid-2023
	City Centre	LEITH STREET	Section between Calton Road and Greenside Row	Fit-out of aparthotel at St James Quarter	Northbound bus lane closed	10/01/22	September 2022
 	City Centre	CALTON ROAD	At New Street	Network Rail - bridge repairs and maintenance	Phase 1 - 3-way temporary traffic lights (incorporating existing restrictions in place for rock face protection); Phase 2 (26/04/22) - 2-way temporary traffic lights, New Street closed	17/01/22	August 2022
	City Centre	PICARDY AREA	Between York Place and London Road	Trams to Newhaven construction - click cell to visit website	Phase 2 (of 3). Leith Street closed northbound, York Place closed westbound. No northbound access to Broughton Street from Leith Walk / London Road	17/01/22	Spring 2022 (15/04/22)
	City Centre	WEST APPROACH ROAD	At Morrison Street bridge	City of Edinburgh Council - bridge works <i>Postponed 25/01/22</i>	Westbound carriageway closed, contraflow on citybound carriageway. Nightshift work, exact times TBC	31/01/22	01/02/22

	City Centre	WEST COATES	Between Roseburn Terrace and Magdala Crescent	Cityfibre - cable and ducting installation <i>Not carried out yet, expected to start in April</i>	Lane closures, temporary traffic lights when working at Wester Coates Road	07/02/22	April-2022
	City Centre	YORK PLACE / PICARDY AREA		Trams to Newhaven - decommissioning York Place tram stop, construction of link to new Picardy Place stop	Phase 3 (of 3). Extension of existing worksite westwards into York Place. Edinburgh Trams operating between airport and St Andrew Square as of Monday 28/03/22.	10/02/22	7 weeks estimated
	City Centre	CHESTER STREET and MELVILLE STREET		Utility company - water main connections	Various lane and parking restrictions as signed	11/04/22	30/04/22
	City Centre	HOLYROOD ROAD	Various locations	City of Edinburgh Council - trial holes	Stop/Go boards	11/04/22	25/04/22
	City Centre	PRINCES STREET	Frederick Street to Hanover Street	Siemens for Edinburgh Trams - track bed maintenance	Road closed eastbound 11.30pm - 5am for 5 nights	17/04/22	22/04/22
	City Centre	GROSVENOR CRESCENT		Balfour Beatty for City of Edinburgh Council - CCWEL construction (road resurfacing)	Road closed	18/04/22	13/05/22
	City Centre	LEITH WALK	Between Picardy Place and London Road (worksites at Antigua Street)	<u>Trams to Newhaven construction</u>	Lane alterations at Antigua Street. No right turn from London Road into northbound Leith Walk, diversion via Picardy Place and return. Union Street closed for 1 week, dates TBA	18/04/22	June 2022
	City Centre	CASTLEHILL		Scottish Water - manhole repairs	Temporary traffic lights	21/04/22	21/04/22
	City Centre	CENTRAL EDINBURGH		Pedal on Parliament	Midday - 1.30pm: Chambers Street closed westbound; 12.30 - 3pm: George IV Bridge closed southbound, Lawnmarket, High Street, Parliament Square, Cockburn Street, Market Street, East Market Street, New Street, Canongate and Horse Wynd closed	23/04/22	23/04/22
	City Centre	TORPHICHEN STREET	Between Torphichen Place and Canning Street	Crane operations	Offside lane and south footway closed	24/04/22	24/04/22
	City Centre	PRINCES STREET	Frederick Street to Hanover Street	Siemens for Edinburgh Trams - track bed maintenance	Road closed eastbound 11.30pm - 5am for 5 nights	24/04/22	29/04/22
	City Centre	HOLYROOD ROAD	Between St John Street and Holyrood Gait	Virgin Media - clearing blocked cable ducts	Temporary traffic lights at Dumbiedykes Road, contraflow between Dumbiedykes Road and Holyrood Gait	25/04/22	26/04/22
	City Centre	CENTRAL EDINBURGH		May Day parade	Rolling road closure Johnston Terrace - Lawnmarket - High Street - Cockburn Street - Market Street - Jeffrey Street - St Mary's Street - Pleasance, for a short period between 11.30am and 12.15pm. Johnston Terrace bus gate / one-way order rescinded for duration.	07/05/22	07/05/22
	City Centre	QUEEN STREET	At Hanover Street	Scottish Water - manhole repairs	Temporary traffic lights	15/05/22	15/05/22
	City Centre	HIGH STREET AREA		Norwegian Constitution Day parade	Brief rolling road closure High Street - Lawnmarket - Bank Street - Mound, joining / crossing traffic held as required. 1 - 1.30pm approximately	17/05/22	17/05/22







	City Centre	WEST APPROACH ROAD	At Grove Street bridge (east of Morrison Link)	Scottish Water - manhole repairs	Overnight lane closures / contraflow	20/05/22	21/05/22
	City Centre	HOPE STREET LANE		Scottish Power - mains disconnection	Road closed	06/06/22	10 days estimated
	City Centre	COWGATE	At Candlemaker Row	Openreach - access to carriageway manholes	Road closed for 1 night	12/06/22	13/06/22
	Colinton / Fairmilehead	<u>BONALY BRAE</u>	At Bonaly Grove	<u>City of Edinburgh Council - to provide space for safe walking and cycling</u>	Road closed except for residents' access, pedestrians and cycles	17/02/21	Until further notice
	Colinton / Fairmilehead	<u>BUCKSTONE CIRCLE / BUCKSONE LOAN EAST</u>	Between High Buckstone and Buckstone Close	<u>City of Edinburgh Council - to provide space for safe walking and cycling</u>	Motor vehicles prohibited: Monday - Thursday 8am - 10am and 2pm - 4pm Friday 8am - 10am and 11am - 1pm	22/02/21	Until further notice
	Colinton / Fairmilehead	OXGANGS GREEN	At school entrance	<u>City of Edinburgh Council - to provide space for safe walking and cycling</u>	Motor vehicles prohibited: Monday - Thursday 8am - 10am and 2pm - 4pm Friday 8am - 10am and 11am - 1pm	11/05/21	Until further notice
	Colinton / Fairmilehead	<u>COLINTON MAINS ROAD</u>		City of Edinburgh Council - footway and carriageway resurfacing, street lighting renewal	Road closed	31/01/22	April 2022
	Colinton / Fairmilehead	<u>COLINTON and BONALY AREA</u>	Residential streets bounded by Woodhall Road and Redford Road	Cityfibre - cable and ducting installation	Lane, footway and parking restrictions as signed	09/03/22	August 2022
	Colinton / Fairmilehead	<u>GILLESPIE ROAD</u>	Pentland Avenue to Bridge Road	Cityfibre - cable and ducting installation <i>Work postponed, new dates TBA</i>	2/3-way temporary traffic lights	45/03/22	2-3 weeks
	Colinton / Fairmilehead	REDFORD ROAD	Between Redford Avenue and Dreghorn Park initially	Cityfibre - cable and ducting installation	Lane and parking restrictions	21/03/22	Mid April
	Colinton / Fairmilehead	<u>OXGANGS ROAD NORTH</u>	At Colinton Mains Place	Scottish Water - sewer repairs	3-way temporary traffic lights	11/04/22	7 days estimated
	Colinton / Fairmilehead	<u>FERNIELAW AVENUE</u>	Between Woodhall Road and Munro Drive	Cityfibre - cable and ducting installation	Road closed	12/04/22	5 days estimated
	Colinton / Fairmilehead	<u>LANARK ROAD</u>	At Hailes Avenue	Virgin Media - ducting installation	3-way temporary traffic lights	18/04/22	21/04/22
	Colinton / Fairmilehead	<u>OXGANGS ROAD NORTH</u>	At New Swanston	SGN - gas main renewal	3-way temporary traffic lights	19/04/22	3-4 weeks
	Colinton / Fairmilehead	<u>MARGARET ROSE AVENUE</u>	At Frogston Road West	Scottish Water - manhole repairs	Road closed	02/05/22	02/05/22

	Colinton / Fairmilehead	<u>WINTON LOAN</u>	At Winton Drive / Winton Terrace	Scottish Water - manhole repairs	4-way temporary traffic lights	02/05/22	02/05/22
	Colinton / Fairmilehead	<u>COLINTON ROAD</u>	At Elliott Road	BT - new service connection	3-way temporary traffic lights	06/06/22	10/06/22
	Corstorphine / Murrayfield	ST JOHN'S ROAD	At pedestrian crossing east of Templeland Road	<u>City of Edinburgh Council - to provide space for safe walking and cycling</u>	Footway widening to provide additional space for pedestrians. Other Spaces for People measures removed during w/c 18/10/21	22/07/20	Until further notice
	Corstorphine / Murrayfield	<u>MANSE STREET and FEATHERHALL ROAD</u>		<u>City of Edinburgh Council - to provide space for safe walking and cycling</u>	Manse Street closed at Manse Road; Featherhall Road closed at Featherhall Terrace	18/08/20	Until further notice
	Corstorphine / Murrayfield	LAMPACRE ROAD		<u>City of Edinburgh Council - to provide space for safe walking and cycling</u>	Road closed between Tyler's Acre Road and Tyler's Acre Gardens (and Tyler's Acre Avenue closed at Lampacre Road. Except for residents' access, pedestrians and cycles	28/11/20	Until further notice
	Corstorphine / Murrayfield	<u>CRARAE AVENUE</u>		<u>City of Edinburgh Council - to provide space for safe walking and cycling</u>	Motor vehicles prohibited: Monday - Thursday 8am - 10am and 2pm - 4pm Friday 8am - 10am and 11am - 1pm	22/02/21	Until further notice
	Corstorphine / Murrayfield	<u>CORSTORPHINE HIGH STREET</u>		<u>City of Edinburgh Council - to provide space for safe walking and cycling</u>	Priority boards in operation between Kirk Loan and Ladywell Avenue	01/03/21	Until further notice
	Corstorphine / Murrayfield	<u>MEADOW PLACE ROAD / BROOMHOUSE ROAD</u>	Between A8 and south side of Broomhouse roundabout, plus Ladywell Road	City of Edinburgh Council - Spaces for People measures	Re-designating key parts of the road to help pedestrians to physically distance.	08/03/21	Until further notice
	Corstorphine / Murrayfield	BROOMHALL DRIVE	Between Wester Broom Place and South Gyle Road	<u>City of Edinburgh Council - to provide space for safe walking and cycling</u>	Motor vehicles prohibited: Monday - Thursday 8am - 10am and 2pm - 4pm Friday 8am - 10am and 11am - 1pm	11/05/21	Until further notice
	Corstorphine / Murrayfield	WESTER BROOM PLACE	Between South Gyle Road and Broomhall Drive	<u>City of Edinburgh Council - to provide space for safe walking and cycling</u>	Motor vehicles prohibited: Monday - Thursday 8am - 10am and 2pm - 4pm Friday 8am - 10am and 11am - 1pm	11/05/21	Until further notice
	Corstorphine / Murrayfield	<u>CLERMISTON ROAD AREA</u>	Between St John's Road and Clerwood Terrace plus adjoining roads on both sides	Cityfibre - cable and ducting installation <i>Most sites clear as at 30/03/22</i>	Phased closures of Clermiston Road, Belgrave Gardens, Gordon Loan, Old Kirk Road, Corstorphine Hill Crescent / Gardens / Road, Cairnmuir Road. Temporary traffic lights as required	10/01/22	May 2022
	Corstorphine / Murrayfield	CORSTORPHINE BANK / CRAIGS AREA		Cityfibre - cable and ducting installation	Lane closures, parking restrictions, temporary traffic lights and road closures as required. Click cell to view details on the traffic order.	11/01/22	March 2022
	Corstorphine / Murrayfield	CORSTORPHINE ROAD	Between Belgrave Road and Edinburgh Zoo	City of Edinburgh Council - installation of new pedestrian crossing.	Resurfacing work complete and restrictions clear for now Contraflow in place Wednesday 13/04/22 and Thursday 14/04/22	07/02/22	4-5 weeks estimated
	Corstorphine / Murrayfield	ROSEBURN TERRACE AREA	Between Balbirnie Place and Murrayfield Avenue	<u>Balfour Beatty for City of Edinburgh Council - CCWEL construction (phases 1 and 2 of 8)</u>	Lane closures and contraflow, no right turn into Roseburn Street. Temporary crossing facilities, bus stops and loading bays as signed. Wester Coates Terrace closed at Roseburn Terrace	07/02/22	April 2022
	Corstorphine / Murrayfield	RAVELSTON AREA		Cityfibre - cable and ducting installation	Lane closures, parking restrictions, temporary traffic lights and road closures as required. Click cell to view details on the traffic order.	14/02/22	May 2022
















	Corstorphine / Murrayfield	ST JOHN'S ROAD	Between Drum Brae roundabout and Manse Road	Cityfibre - cable and ducting installation	Lane restrictions. Victor Park Terrace and St Ninian's Road closed in turn	21/02/22	Mid-April
	Corstorphine / Murrayfield	<u>CORSTORPHINE ROAD</u>	At Western Terrace (between Western Corner and Murrayfield Road)	Energetics - utility connections to development site <i>Start date conditional on work at Kaimes Road being complete</i>	Lane closures with contraflow on westbound carriageway. Section of north footway closed with temporary walkway provided	17/03/22	05/05/22 estimated
	Corstorphine / Murrayfield	ROSEBURN TERRACE AREA		<u>Balfour Beatty for City of Edinburgh Council - CCWEL construction (phase 3 of 8)</u> <i>This phase delayed by a number of engineering difficulties in phases 1 and 2</i>	Principal worksite Roseburn Terrace north side between Roseburn Street and Wester Coates Road. Lane closures / contraflow, no right turn into Roseburn Street, Wester Coates Terrace remains closed	28/03/22	May 2022
	Corstorphine / Murrayfield	<u>TRAQUAIR PARK AREA</u>		SGN - gas main renewal	Lane, footway and parking restrictions. Phased road closures: Pinkhill at Corstorphine Road, Traquair Park East at Carricknowe Avenue Meadowhouse Road at Carricknowe Avenue, Traquair Park West at Station Road	01/04/22	6 weeks estimated
	Corstorphine / Murrayfield	MURRAYFIELD AREA		Edinburgh v Glasgow rugby fixture	Traffic management details TBA, some road closures expected after the match	21/05/22	21/05/22
	Craigentinny/ Duddingston	PAISLEY DRIVE	Between Paisley Avenue and Meadowfield Road	<u>City of Edinburgh Council - to provide space for safe walking and cycling</u>	Motor vehicles prohibited: Monday - Thursday 8am - 10am and 2pm - 4pm Friday 8am - 10am and 11am - 1pm	02/10/20	Until further notice
	Craigentinny/ Duddingston	A1 CORRIDOR	London Road / Willowbrae Road / Milton Road West between Leith Walk and Mountcastle Drive North	City of Edinburgh Council - Spaces for People measures	Re-designating key parts of the road to help pedestrians to physically distance.	30/11/20	Until further notice
	Craigentinny/ Duddingston	LOGANLEA DRIVE	Between Craigentinny Road and east leg of Loganlea Avenue	<u>City of Edinburgh Council - to provide space for safe walking and cycling</u>	One-way order in place - no exit to Craigentinny Road	17/12/20	Until further notice
	Craigentinny/ Duddingston	<u>STANLEY PLACE / TAYLOR PLACE</u>		Building development	Roads closed to through traffic between Sunnybank Terrace and Comely Green Crescent (except for residents' access)	22/02/21	Until further notice
	Craigentinny/ Duddingston	<u>CLOCKMILL LANE</u>	Between London Road and rail bridge	Building development	Road closed	01/08/21	01/08/22
	Craigentinny/ Duddingston	<u>LONDON ROAD</u>	At Meadowbank Terrace	BT / KN - manhole repairs <i>Rescheduled from 23/01/22 , postponed again 03/02/22</i>	3-way temporary traffic lights	06/02/22	06/02/22
	Craigentinny/ Duddingston	<u>FILLYSIDE ROAD</u>	Between Seafield Road East and Nantwich Drive	City of Edinburgh Council - bridge refurbishment	Most work confined to underside of bridge. Pedestrian walkway in place, 2-way traffic maintained	21/02/22	6 weeks estimated
	Craigentinny/ Duddingston	<u>MONTROSE TERRACE</u>		To accommodate construction work adjacent to West Norton Place	Eastbound lane closure for temporary walkway	21/02/22	TBC
	Drum Brae / Gyle	<u>DRUM BRAE NORTH</u>	Between Queensferry Road and Drum Brae Terrace	City of Edinburgh Council - Spaces for People measures	Re-designating key parts of the road to help pedestrians to physically distance.	22/02/21	Until further notice
	Drum Brae / Gyle	RANNOCH ROAD		City of Edinburgh Council - carriageway resurfacing <i>Rescheduled until June 2022</i>	Road closed between Drum Brae Drive and Alan Breck Gardens, Rannoch Terrace and Ransome Gardens closed as required	23/02/22	5-6 weeks
	Drum Brae / Gyle	<u>TURNHOUSE ROAD</u>	Between Maybury Road and West Craigs Industrial Estate	West Craigs developer - carriageway resurfacing, cycle lane installation etc	Various traffic management arrangements including lane closures and off-peak temporary traffic lights	28/02/22	10 weeks estimated

Start dates indicate earliest anticipated start.
Finish dates represent formal notice periods - works may finish earlier or be extended.


	Drum Brae / Gyle	NORTH GYLE AREA		Cityfibre - cable and ducting installation	Lane closures, parking restrictions, temporary traffic lights and road closures as required. Click cell to view details on the traffic order.	01/03/22	End of April
	Drum Brae / Gyle	<u>DRUM BRAE DRIVE SERVICE ROAD</u>	Between Clermiston Gardens and Clermiston Crescent	City of Edinburgh Council - carriageway resurfacing	Road closed	01/04/22	29/04/22
	Drum Brae / Gyle	<u>DRUM BRAE SOUTH</u>	At Duart Crescent	Telecoms company - decommissioning cabinet and mast <i>Work postponed 08/04/22</i>	3-way temporary traffic lights	11/04/22	15/04/22
	Drum Brae / Gyle	<u>DRUM BRAE DRIVE</u>	Between Clermiston Drive and Hoseason Gardens	Telecoms company - cable installation	Road closed 8pm - 5am for 4 nights. Click cell for details of bus diversions	11/04/22	15/04/22
	Drum Brae / Gyle	<u>PARKGROVE TERRACE</u>	At Parkgrove Neuk	BT Morrison - cable and ducting installation	3-way temporary traffic lights	13/04/22	16/04/22
	Drum Brae / Gyle	<u>DRUM BRAE DRIVE</u>	At Clermiston Drive	Scottish Power - cable installation <i>Work had been postponed but was reinstated 14/04/22 and is now going ahead as planned</i>	3-way temporary traffic lights	14/04/22	5 days estimated
	Drum Brae / Gyle	<u>DRUM BRAE DRIVE</u>	Between Clermiston Drive and Hoseason Gardens	Virgin - cable and ducting installation	2-way temporary traffic lights	25/05/22	27/05/22
	Drum Brae / Gyle	<u>MAYBURY ROAD</u>	Between Glasgow Road and Maybury Drive	City of Edinburgh Council - carriageway resurfacing <i>Start date TBC</i>	Road closed 7pm - 6am each week night	06/06/22	12 weeks estimated
	East Lothian	A1	Between Old Craighall and East Lothian boundary	East Lothian Council - Craighall junction works	Lane closures, 40mph speed restriction	19/01/22	End of 2022
	Forth	FERRY ROAD	Between Crewe Toll Roundabout and Inverleith Row	City of Edinburgh Council - to provide space for safe walking and cycling	Segregated cycle lanes	03/08/20	17/08/20
	Forth	CRAIGHALL TERRACE	At Craighall Road	City of Edinburgh Council - to provide space for safe walking and cycling	Motor vehicles prohibited: Monday - Thursday 8am - 10am and 2pm - 4pm Friday 8am - 10am and 11am - 1pm	17/02/21	Until further notice
	Forth	WEST PILTON CRESCENT	Between Pennywell Road and West Pilton Bank	City of Edinburgh Council - to provide space for safe walking and cycling	Motor vehicles prohibited: Monday - Thursday 8am - 10am and 2pm - 4pm Friday 8am - 10am and 11am - 1pm	22/02/21	Until further notice
	Forth	MARINE DRIVE	Between Muirhouse Parkway and West Shore Road	City of Edinburgh Council - to provide space for safe walking and cycling	Parking suspended on both sides	11/05/21	Until further notice
	Forth	WARDIEBURN STREET EAST and WEST	Between Boswall Parkway and Wardieburn Terrace	City of Edinburgh Council - to provide space for safe walking and cycling	Motor vehicles prohibited: Monday - Thursday 8am - 10am and 2pm - 4pm Friday 8am - 10am and 11am - 1pm	11/05/21	Until further notice
	Forth	<u>WEST SHORE ROAD</u>	Between Gypsy Brae and entrance to Forth Quarter Park	City of Edinburgh Council - to provide space for safe walking and cycling	Road closed to all vehicles except cycles	11/05/21	Until further notice

	Forth	<u>CRAIGHALL ROAD</u>	At Craighall Gardens	Scottish Power - substation works	Temporary traffic lights	14/03/22	06/04/22 21/04/22
	Forth	<u>CRAIGHALL ROAD</u>	At Craighall Avenue	BT Morrison - cable and ducting installation	3-way temporary traffic lights	11/04/22	16/04/22
	Forth	<u>PENNYWELL ROAD</u> <u>SERVICE ROAD</u>	In its entirety	City of Edinburgh Council - carriageway resurfacing	Road closed	13/04/22	20/04/22
	Forth	<u>PIER PLACE</u>	At Newhaven slipway	BT Morrison - cable and ducting installation	2-way temporary traffic lights, temporary bus stops as signed	19/04/22	5 days estimated
	Fountainbridge/ Craiglockhart	<u>LANARK ROAD /</u> <u>LONGSTONE ROAD /</u> <u>INGLIS GREEN ROAD</u>	Between Gillespie crossroads and Murrayburn Road	<u>City of Edinburgh Council - to provide space for safe walking and cycling</u>	Re-designating key parts of the road to cycle lanes to aid physical distancing	26/01/21	Until further notice
	Fountainbridge/ Craiglockhart	<u>COLINTON ROAD</u>	Between Craiglockhart Road and Craiglockhart Park	Scottish Water	Lane closures / contraflow, parking suspended on both sides	17/01/22	6 months
	Fountainbridge/ Craiglockhart	<u>LANARK ROAD</u>	At Craiglockhart Avenue	SGN - new gas main connection <i>Work now proposed to start early September</i>	3-way temporary traffic lights	07/02/22	3 weeks estimated
	Fountainbridge/ Craiglockhart	<u>LANARK ROAD</u>	At Craiglockhart Avenue	Lightways - repairs to traffic island <i>Not carried out on 13/02/22, new dates TBA</i>	3-way temporary traffic lights	13/02/22	By 7.30am 14/02/22
	Fountainbridge/ Craiglockhart	<u>COLINTON ROAD</u>	Working from Meggetland towards Craiglockhart crossroads	Cityfibre - cable and ducting installation	Lane, parking and footway restrictions, temporary traffic lights as required	09/03/22	TBC
 	Fountainbridge/ Craiglockhart	<u>CRAIGLOCKHART AVENUE</u>		Cityfibre - cable and ducting installation	Lane, footway and parking restrictions as signed. Side-road closures and temporary lights when required.	14/03/22	Late April
	Fountainbridge/ Craiglockhart	<u>FOUNTAINBRIDGE</u>	At Grove Street	Lochwynd - works to install new pedestrian crossing <i>Rescheduled from 31/01/22</i>	Temporary traffic lights	04/04/22	17/04/22
	Fountainbridge/ Craiglockhart	<u>WEST APPROACH ROAD</u>	At Drysdale Road	Scottish Water - ironwork repairs	Westbound inside lane closed	15/04/22	15/04/22
	Fountainbridge/ Craiglockhart	<u>LANARK ROAD</u>	Westbound approach to Inglis Green Road	Scottish Water - mains disconnection	Inside lane closed	19/04/22	26/04/22
	Fountainbridge/ Craiglockhart	<u>GORGIE ROAD</u>	At Chesser Avenue	Scottish Water - manhole repairs	3-way temporary traffic lights 9.30am - 5pm	24/04/22	24/04/22
	Fountainbridge/ Craiglockhart	<u>KINGSKNOWE TERRACE</u>		Scottish Water - manhole repairs	Road closed to through traffic at nos. 12-16	15/05/22	15/05/22

	Fountainbridge/ Craiglockhart	FOUNTAINBRIDGE	Between Gilmore Park and Grove Street	Openreach - clearing blocked cable ducts	2-way temporary traffic lights	06/06/22	08/06/22
	Inverleith	<u>WATER OF LEITH PATH AT DEAN VILLAGE</u>		Landslip	Path closed beneath Dean cemetery	April 2013	Ongoing
	Inverleith	CREWE ROAD SOUTH	In its entirety	<u>City of Edinburgh Council - to provide space for safe walking and cycling</u>	Re-designating key parts of the road to help pedestrians to physically distance. Segregated cycle lanes	05/06/20	Until further notice
	Inverleith	WESTER DRYLAW AVENUE	Between Groathill Road North and Wester Drylaw Drive	<u>City of Edinburgh Council - to provide space for safe walking and cycling</u>	Motor vehicles prohibited: Monday - Thursday 8am - 10am and 2pm - 4pm Friday 8am - 10am and 11am - 1pm	17/02/21	Until further notice
	Inverleith	A90 CORRIDOR	Various sections between Drumsheugh Gardens and Craigmoad	City of Edinburgh Council - improved safety measures for cyclists and pedestrians, installation of peak-time bus lanes	Lane and parking restrictions. Bus lanes operational from w/c 22/03/21	21/02/21	Until further notice
	Inverleith	<u>QUEENSFERRY ROAD</u>	At Oxford Terrace / Learmonth Terrace / Buckingham Terrace	City of Edinburgh Council - alterations to road layout	Oxford Terrace and Buckingham Terrace central access 'stopped up'	22/03/21	Until further notice
	Inverleith	CANONMILLS	At Broughton Road / Rodney Street junction	City of Edinburgh Council - alterations to road layout	Citybound reduced to one lane, no right turn into Eyre Place	31/05/21	Until further notice
	Inverleith	<u>CRAIGLEITH ROAD</u>	Between Comely Bank roundabout and Orchard Drive	<u>Scottish Water - major waste water infrastructure improvements</u>	Road closed, diversion via Orchard Brae - Queensferry Road. Orchard Bank and Orchard Place closed at Craigleith Road.	24/10/21	12-15 months
	Inverleith	<u>WATER OF LEITH PATH</u>	Under Belford Bridge	Unsafe railings	Path closed	04/11/21	Until Further notice
	Inverleith	GROATHILL / WESTER DRYLAW AREA		Cityfibre - cable and ducting installation	Lane closures, parking restrictions, temporary traffic lights and road closures as required. Click cell to view details on the traffic order.	07/02/22	April 2022
	Inverleith	CREWE TOLL AREA		Cityfibre - cable and ducting installation	Lane closures, parking restrictions, temporary traffic lights and road closures as required. Click cell to view details on the traffic order.	17/03/22	June 2022
	Inverleith	CRAIGCROOK ROAD	At Hillpark Road	Cityfibre - cable and ducting installation	4-way temporary traffic lights	29/03/22	TBC
 	Inverleith	<u>CARRINGTON ROAD</u>		SGN - gas main renewal	Road closed between Fettes Avenue and East Fettes Avenue	04/04/22	6 weeks estimated
	Inverleith	<u>GLENOGLE ROAD</u>	At Stockbridge Colonies	Forestry works	Parking restrictions as signed, temporary traffic lights. Weekdays only	04/04/22	15/04/22
 	Inverleith	TELFORD ROAD	Between Telford Gardens and Groathill Road South	City of Edinburgh Council - carriageway resurfacing, junction upgrade at Groathill Avenue.	Lane closures and temporary traffic lights / crossing points as required. Restrictions cleared 15/04/22, work resumes 25/04/22 with Groathill Avenue closed.	04/04/22	September 2022




	Inverleith	<u>INVERLEITH PLACE</u>	At Arboretum Road / Arboretum Place	BT / KN - ducting installation	4-way temporary traffic lights	06/04/22	19/04/22 estimated
	Inverleith	<u>FERRY ROAD</u>	At Inverleith Row / Inverleith Avenue	BT Morrison - clearing blocked cable ducts <i>Work suspended 12/04/22 due to a gas leak in the area</i>	4-way temporary traffic lights	11/04/22	5-days-estimated
	Inverleith	FERRY ROAD	At Inverleith Row	SGN - gas leak repairs	3-way temporary traffic lights	13/04/22	TBC
	Inverleith	<u>QUEENSFERRY ROAD</u>	At Quality Street junction	Cityfibre - cable and ducting installation	Westbound lane closure on Queensferry Road for duration of works. Craigcrook Road closed to southbound traffic (no access from Queensferry Road or Quality Street) from 18/04/22 for 5 days estimated	16/04/22	25/04/22
	Inverleith	<u>A90 HILLHOUSE ROAD</u>	At Blackhall junction	Scottish Water - valve repairs (x3)	Lane closures on westbound approaches, no left turn from Strachan Road	23/04/22	23/04/22
	Inverleith	WARRISTON DRIVE / WARRISTON TERRACE		City of Edinburgh Council - footway and carriageway resurfacing, public realm improvements	Roads closed. Pedestrian and emergency access maintained, local diversions via Warriston Gardens / Warriston Avenue	25/04/22	July / August 2022
	Leith	<u>JANE STREET</u>	At no. 13/15 (Headland Archaeology)	Trams to Newhaven - utility diversions	Road closed, short diversion via the industrial estate	23/11/20	Ongoing
	Leith	<u>OCEAN DRIVE</u>	Between Ocean Terminal and Rennie's Isle	Trams to Newhaven construction	Road closed. This section now open.	04/01/21	Spring 2022
	Leith	<u>MARITIME LANE</u>		Trams to Newhaven construction	No access to Maritime Lane from Mitchell Street	07/04/21	Ongoing
	Leith	TOWER STREET	At Shore	Trams to Newhaven construction	Temporary traffic lights	10/05/21	Until further notice
	Leith	OCEAN DRIVE	Between Ocean Terminal and Rennie's Isle	Trams to Newhaven construction	<u>Footway closed, pedestrian diversion via Rennie's Isle - Victoria Quay</u>	24/05/21	Ongoing
	Leith	<u>LINDSAY ROAD BRIDGE</u>	Pedestrian / cycle bridge between Nicholfield and Lindsay Road main carriageway	City of Edinburgh Council - public safety measure	Bridge closed, pedestrian and cycle diversion as signed. Hawthornvale Path beneath remains open	15/12/21	Until further notice
 	Leith	<u>CONSTITUTION STREET</u>	Between Coatfield Lane and Queen Charlotte Street	Trams to Newhaven construction	Phase 1 (4 weeks) - 2-way temporary traffic lights for east/west traffic on Queen Charlotte Street, Constitution Street closed both ways. Phase 2 from 18/04/22 - Queen Charlotte Street and Constitution Street closed (and Maritime Lane reopened)	22/01/22	Autumn 2022
	Leith	<u>MELROSE DRIVE</u>	Between North Leith Sands and Ocean Drive roundabout	Trams to Newhaven construction	Road closed (traffic management alterations from 12/02, road closed from 14/02)	12/02/22	TBC
 	Leith	OCEAN DRIVE	Between Rennie's Isle and Tower Place	Trams to Newhaven construction	Road closed, temporary traffic lights at Tower Place / Stevedore Place	21/02/22	Autumn 2022

	Leith	LEITH WALK	At Foot of the Walk / Great Junction Street / Duke Street	Trams to Newhaven construction	<u>Alterations to road layout and through-routes</u>	09/04/22	Autumn 2022
	Leith	LINDSAY STREET	At Lindsay Road	BT Morrison - cable and ducting installation	Road closed 8pm - 6am each night	11/04/22	15/04/22
	Leith	UPPER HERMITAGE	At Lochend Road	BT Morrison - cable and ducting installation	South junction closed, access / exit via north junction	11/04/22	15/04/22
	Leith	NORTH JUNCTION STREET	At Ferry Road / Great Junction Street	Scottish Water - manhole repairs <i>Work postponed</i>	4-way temporary traffic lights 9.30am - 6pm	13/04/22	13/04/22
	Leith	<u>CONSTITUTION STREET</u>		<u>Trams to Newhaven.</u>	1 - Road closed between Foot of the Walk and Coatfield Lane. Access maintained from Laurie Street to Kirkgate House car park. East footway closed adjacent to South Leith Parish Church. 2 - Road closed between Queen Charlotte Street and Bernard Street	16/11/19	Ongoing
	Leith	<u>LINDSAY ROAD</u>	Between North Leith Sands and Newhaven Place	<u>Trams to Newhaven construction - click cell to visit website</u>	Road closed to eastbound traffic, diversion via Melrose Drive. Hawthornvale closed at Lindsay Road. No right turn from Annfield, no left turn from Melrose Drive, no exit from Newhaven Place	06/03/20	14/04/22 TBC
	Leith Walk	LEITH WALK	Between London Road and Crown Place	Trams to Newhaven construction	Road closed to northbound traffic, southbound reduced to 1 lane. No left turn off Leith Walk after Manderston Street except at Dalmeny Street (installed during w/e 20/02/22, not suitable for HGV traffic)	20/06/20	Ongoing
	Leith Walk	LONDON ROAD / EASTER ROAD JUNCTION		Trams to Newhaven - alterations to accommodate Leith Walk diverted traffic	Signal timings and lane markings altered. No right turn from Easter Road into eastbound London Road (East Norton Place)	20/06/20	Ongoing
	Leith Walk	<u>BROUGHTON ROAD</u>	At McDonald Road	City of Edinburgh Council / Trams to Newhaven - to assist with road safety	3-way temporary traffic lights	05/11/20	Until further notice
	Leith Walk	A1 CORRIDOR	London Road / Willowbrae Road / Milton Road West between Leith Walk and Mountcastle Drive North	<u>City of Edinburgh Council - to provide space for safe walking and cycling</u>	Re-designating key parts of the road to help pedestrians, people using wheelchairs, prams or bicycles to physically distance.	30/11/20	Until further notice
	Leith Walk	<u>HILLSIDE CRESCENT</u>		City of Edinburgh Council - Spaces for People measures	No vehicle entry to Hillside Crescent west leg from London Road (enter via east leg)	18/01/21	Until further notice
	Leith Walk	<u>LEITH WALK</u>	At Stead's Place / Springfield Street	Trams to Newhaven construction	Alterations to access routes From 14/10/21 - Springfield Street reopens, Stead's Place closed; From 23/02/22 - Springfield Street closed, access via Stead's Place	26/01/21	Ongoing
	Leith Walk	LEITH WALK	West side cycleway between Annandale Street and Jane Street	<u>Trams to Newhaven - construction of permanent segregated cycleway</u>	Existing temporary cycleways closed, diversions as signed	24/05/21	Ongoing
	Leith Walk	<u>PILRIG STREET</u>	At Cambridge Avenue / Dryden Street	Trams to Newhaven - diversion route during closure of Leith Walk cycleway	Temporary controlled crossing point	24/05/21	Ongoing
	Leith Walk	LEITH WALK	Between Jane Street and Kirk Street	<u>Trams to Newhaven construction</u>	Alterations to worksite. Access to Cassel's Lane / Casselbank Street via Kirk Street	08/11/21	Spring 2022











	Leith Walk	<u>WATER OF LEITH PATH</u>	Between Newhaven Road and Anderson Place	Unsafe retaining wall	Path closed	26/11/21	Until further notice
	Leith Walk	<u>ALBERT STREET</u>	East of Buchanan Street	Scottish Water - emergency sewer repairs	Road closed	25/01/22	TBC
	Leith Walk	EASTER ROAD	At Dalmeny Street	Scottish Power - ducting installation <i>Not started, work remains TBC</i>	Temporary traffic lights	44/03/22	46/03/22
	Leith Walk	EASTER ROAD AREA		Hibs v Aberdeen, kick-off 3pm	Roads closed before and after the match: Hawkhill Avenue / Close, St Clair Street, Albion Place / Road / Terrace / Gardens, Harrismith Place. Local parking restrictions as signed	07/05/22	07/05/22
	Leith Walk	<u>PILRIG STREET</u>	At Rosslyn Crescent	Scottish Water - manhole repairs	3-way temporary traffic lights	11/05/22	11/05/22
	Leith Walk	EASTER ROAD AREA		Hibs v St Johnstone, kick-off 12pm	Roads closed before and after the match: Hawkhill Avenue / Close, St Clair Street, Albion Place / Road / Terrace / Gardens, Harrismith Place. Local parking restrictions as signed	15/05/22	15/05/22
	Leith Walk	<u>BRUNSWICK ROAD</u>	Between East Montgomery Place and Brunswick Place	<u>City of Edinburgh Council - to provide space for safe walking and cycling</u>	One-way order - westbound traffic only	08/02/21	Until further notice
	Liberton / Gilmerton	GILMERTON ROAD	Between Liberton Road and Walter Scott Avenue	<u>City of Edinburgh Council - to provide space for safe walking and cycling</u>	Re-designating key parts of the road to help pedestrians, people using wheelchairs, prams or bicycles to physically distance	16/11/20	Until further notice
	Liberton / Gilmerton	IVANHOE CRESCENT	Between Glenvarloch Crescent and Rutherford Drive	<u>City of Edinburgh Council - to provide space for safe walking and cycling</u>	Motor vehicles prohibited: Monday - Thursday 8am - 10am and 2pm - 4pm Friday 8am - 10am and 11am - 1pm	28/11/20	Until further notice
	Liberton / Gilmerton	WOODSTOCK PLACE	Between Rutherford Drive and Ivanhoe Crescent	<u>City of Edinburgh Council - to provide space for safe walking and cycling</u>	Motor vehicles prohibited: Monday - Thursday 8am - 10am and 2pm - 4pm Friday 8am - 10am and 11am - 1pm	28/11/20	Until further notice
	Liberton / Gilmerton	GRACEMOUNT DRIVE and BALMWELL AVENUE	At St Catherines RC Primary School	<u>City of Edinburgh Council - to provide space for safe walking and cycling</u>	Motor vehicles prohibited: Monday - Thursday 8am - 10am and 2pm - 4pm Friday 8am - 10am and 11am - 1pm	17/02/21	Until further notice
	Liberton / Gilmerton	MOREDUN PARK STREET	Between Moredun Park Way and entrance to Craigour Park PS	<u>City of Edinburgh Council - to provide space for safe walking and cycling</u>	Motor vehicles prohibited: Monday - Thursday 8am - 10am and 2pm - 4pm Friday 8am - 10am and 11am - 1pm	17/02/21	Until further notice
	Liberton / Gilmerton	<u>MAYFIELD ROAD</u>	From Liberton Road for around 150m	Development site compound / loading area	Road closed to northbound traffic, diversion signed via Liberton Road - Esslemont Road	10/01/22	October 2022
	Liberton / Gilmerton	LIBERTON AREA		Scottish Water - mains investigation work	Rolling programme of road closures on; Little Road, Longformacus Road, Wolrige Road, Hawkhead Crescent, Orchardhead Road, Gordon Terrace, Kirkgate, Peveril Terrace, Cumnor Crescent, Tressilian Gardens, Marmion Crescent, Gracemount Square and Double Hedges Road. Other road occupations on Liberton Road / Brae / Gardens, Lasswade Road, Mount Vernon Road, Kirk Brae, Claverhouse Drive, Gilmerton Road and Glenallan Drive.	24/02/22	December 2022
 	Liberton / Gilmerton	<u>ALNWICKHILL ROAD AREA</u>		SGN - installation of new gas main	Alnwickhill Road closed in sections (Liberton Drive to Stanedykehead, Stanedykehead to Alnwickhill Drive, Alnwickhill Drive to Liberton Gardens). Howden Hall Drive and Alnwickhill Drive closed as required	28/02/22	6 weeks estimated

Start dates indicate earliest anticipated start.
Finish dates represent formal notice periods -
works may finish earlier or be extended.

	Liberton / Gilmerton	<u>LASSWADE ROAD</u>	Between Lang Loan and The Murrays	City of Edinburgh Council - construction of new footway	Temporary traffic lights	11/04/22	22/05/22
 	Liberton / Gilmerton	LIBERTON BRAE	At Orchardhead Road	BT - clearing blocked cable ducts	3-way temporary traffic lights, Orchardhead Road closed	23/04/22	24/04/22
	Liberton / Gilmerton	OLD DALKEITH ROAD	At Moredunvale Road	City of Edinburgh Council - installation of pedestrian drop kerbs	Temporary traffic lights, partial closure of Moredunvale Road	13/05/22	10 days estimated
 	Midlothian	<u>OLD DALKEITH ROAD</u>	At The Wisp	<u>Midlothian Council - street lighting and traffic signals upgrade, road widening on The Wisp</u>	2-way traffic maintained for around the first 6 weeks then 2-way temporary traffic lights. The Wisp closed between Millerhill Road and Old Dalkeith Road throughout.	07/02/22	16 weeks (until late May 2022)
	Midlothian	A701 STRAITON ROAD	Between Loanhead Road and Lang Loan	Scottish Power - cable installation	Various lane closures	04/04/22	22/04/22
	Midlothian	<u>B6392 BONNYRIGG BYPASS</u>	Between A7 (Hardengreen roundabout) and Longmuir Gardens	<u>Sewer works for Walker Homes development</u>	Road closed	19/04/22	3 weeks estimated
	Morningside	BRAID ROAD	Between Braid Farm Road and Hermitage Drive	<u>City of Edinburgh Council - to provide space for safe walking and cycling</u>	Road closed except for cycles and essential works vehicles. Changes implemented during w/c 12/04/21 - road to be reopened for southbound traffic with new segregated cycle lanes	03/05/20	Until further notice
	Morningside	<u>BRAIDBURN TERRACE</u>	From its junction with Comiston Road to its junction with Braid Road	<u>City of Edinburgh Council - to provide space for safe walking and cycling</u>	With the exception of cycles - Road open to eastbound traffic only; No right turn from Greenbank Place into Braidburn Terrace.	08/05/20	Until further notice
	Morningside	<u>BRUNSTFIELD AVENUE, MONTPELIER</u>		<u>City of Edinburgh Council - to provide space for safe walking and cycling</u>	Brunstfield Avenue closed at Bruntsfield Place; Montpelier closed at Montpelier Park. Except for cycles and residents' access	18/08/20	Until further notice
	Morningside	CANAAN LANE	Between Morningside Road and Woodburn Terrace	<u>City of Edinburgh Council - to provide space for safe walking and cycling</u>	Road closed except for residents' access, pedestrians and cycles	18/08/20	Until further notice
	Morningside	COMISTON ROAD	Between Greenbank and Fairmilehead crossroads	<u>City of Edinburgh Council - to provide space for safe walking and cycling</u>	Re-designating key parts of the road to cycle lanes to aid physical distancing	20/08/20	Until further notice
	Morningside	<u>CANAAN LANE</u>	North of the egress from the Royal Blind School.	<u>City of Edinburgh Council - to provide space for safe walking and cycling (Meadows to Greenbank 'quiet route')</u>	Road closed except for residents' access, pedestrians and cycles	03/02/21	Until further notice
	Morningside	<u>WHITEHOUSE LOAN</u>	Between Bruntsfield Crescent and Warrender Park Road	<u>City of Edinburgh Council - to provide space for safe walking and cycling (Meadows to Greenbank 'quiet route')</u>	Road closed except for residents' access, pedestrians and cycles	03/02/21	Until further notice
	Morningside	<u>WHITEHOUSE LOAN</u>	Between Strathearn Road and Hope Terrace	<u>City of Edinburgh Council - to provide space for safe walking and cycling (Meadows to Greenbank 'quiet route')</u>	Road closed except for residents' access, pedestrians and cycles	03/02/21	Until further notice
	Morningside	BRAID ROAD AREA		City of Edinburgh Council - 'Braid Road and Greenbank to Meadows Quiet Route'	Changed priorities at several junctions, new segregated cycle lanes	08/04/21	Until further notice
	Morningside	CANAAN LANE	At Morningside Road	Building development	Road closed	06/12/21	July 2022

	Morningside	<u>GILMORE PLACE</u>	At Viewforth	Clancy Docwra - valve repairs for Scottish Water <i>Work expected to finish on 15/04/22</i>	4-way temporary traffic lights	11/04/22	17/04/22
 	Morningside	<u>NEWBATTLE TERRACE</u>	Between Morningside Road and Pitsligo Road	City of Edinburgh Council - footway and carriageway resurfacing, signalised junction at Pitsligo Road, new gullies and trees	Lane, footway and parking restrictions, temporary traffic lights and short-term road closures as required.	19/04/22	6 months
	Morningside	<u>CRAIGHOUSE ROAD</u>	At Craighouse Terrace	Scottish Power - cable connections	3-way temporary traffic lights	20/04/22	24/04/22
	Morningside	<u>MORNINGSIDE ROAD</u>	At Balcarres Street / Cluny Gardens	Scottish Water - sewer clean / survey	4-way temporary traffic lights from 8pm	20/04/22	Duration TBC
	Morningside	<u>HERMITAGE GARDENS</u>	At Corennie Drive	Scottish Power - cable connections	3-way temporary traffic lights	28/04/22	02/05/22
	Pentland Hills	<u>BABERTON MAINS WYND and BANK</u>		City of Edinburgh Council - to provide space for safe walking and cycling	Motor vehicles prohibited: Monday - Thursday 8am - 10am and 2pm - 4pm Friday 8am - 10am and 11am - 1pm	11/05/21	Until further notice
	Pentland Hills	<u>BRIDGE ROAD, BALERNO</u>		City of Edinburgh Council - bridge refurbishment, carriageway resurfacing	Most works confined to underside of bridge. Temporary traffic lights installed 19/03/22 until late April	21/02/22	6 weeks estimated
	Pentland Hills	<u>BABERTON MAINS ESTATE</u>		SGN - gas main renewal	Lane, footway and parking restrictions as signed. Temporary traffic lights as and when required	01/04/22	October 2022
	Pentland Hills	<u>A70 LANARK ROAD WEST</u>	Between Ashley Grange and Bridge Road	Scottish Power - cable repairs	Temporary traffic lights	01/04/22	14/04/22 TBC
	Pentland Hills	<u>EAST / WEST CROFT AREA, RATHO</u>		SGN - gas main renewal	Lane, footway and parking restrictions as signed. Temporary traffic lights as and when required	01/04/22	12 weeks estimated
	Pentland Hills	<u>LANARK ROAD WEST</u>	Between Curriehill Road and Riccarton Mains Road	Scottish Water - cut and cap water pipe <i>Rescheduled from 09/02/22</i>	2-way temporary traffic lights	04/04/22	15/04/22
 	Pentland Hills	<u>A71</u>	At Addiston Farm Road	Scottish Water - sewer connection (phases 1 and 2 of 3)	2-way temporary traffic lights, Addiston Farm Road closed at A71 (weekdays only)	04/04/22	14/04/22
	Pentland Hills	<u>COCKBURN CRESCENT / JOHNSBURN ROAD</u>	At Cockburnhill Road	Scottish Water - mains repairs <i>Work finished 13/04/22</i>	3-way temporary traffic lights	09/04/22	TBC
	Pentland Hills	<u>RICCARTON MAINS ROAD</u>	At Weaver's Knowe Crescent	Scottish Power - cable fault	Temporary traffic lights	12/04/22	TBC
	Pentland Hills	<u>RICCARTON MAINS ROAD</u>	At Corslet Cottage (between Christie Road and Riccarton Garden Centre)	Scottish Water - manhole repairs <i>Work postponed due to adjacent Scottish Power repairs</i>	Temporary traffic lights	15/04/22	15/04/22

	Pentland Hills	<u>MURRAYBURN GARDENS</u>	Western junction with Murrayburn Road	Scottish Water - manhole repairs	Road closed	15/04/22	15/04/22
	Pentland Hills	COCKBURN CRESCENT	Between Cockburnhill Road and Mansfield Road	City of Edinburgh Council - carriageway resurfacing	Road closed in sections, starting at the Cockburnhill Road end	19/04/22	Late June
 	Pentland Hills	<u>A71</u>	At Addiston Farm Road	Scottish Water - sewer connection (phase 3 of 3)	2-way temporary traffic lights, Addiston Farm Road closed at A71	02/05/22	05/05/22
	Pentland Hills	<u>RICCARTON MAINS ROAD</u>	At Research Avenue North / Park & Ride exit	Scottish Water - manhole repair	3-way temporary traffic lights	15/05/22	15/05/22
	Pentland Hills	<u>WESTER HAILES ROAD</u>	From the rail bridge for around 200m southwards	City of Edinburgh Council - carriageway resurfacing	Road closed 7pm - 6.30am each week night. Diversion signed via Murrayburn Road - Clovenstone Road	16/05/22	2 weeks estimated
	Portobello/ Craigmillar	BAILEYFIELD CRESCENT	Between Sir Harry Lauder Road and Fishwives' Causeway	Advance Construction - sewer replacement and road realignment	Road closed	10/09/18	TBC
	Portobello/ Craigmillar	<u>STANLEY STREET / HOPE PARK</u>	Between Christian Grove and access to Network Rail yard	<u>City of Edinburgh Council - to provide space for safe walking and cycling</u>	Road closed to through traffic except cycles.	29/05/20	Until further notice
	Portobello/ Craigmillar	PORTOBELLO HIGH STREET	Between Fishwives' Causeway and Marlborough Street	<u>City of Edinburgh Council - to provide space for safe walking and cycling</u> <i>These measures removed w/c 15/11/21 except footway widening west of Bridge Street</i>	Redesigning key parts of the road to increase safety for pedestrians and cyclists during the current Covid-19 pandemic.	24/07/20	Until further notice
	Portobello/ Craigmillar	MAGDALENE GARDENS; MAGDALENE DRIVE	At Brunstane primary school; Section leading to rear of Brunstane primary school.	<u>City of Edinburgh Council - to provide space for safe walking and cycling</u>	Road closed except for cycles	02/10/20	Until further notice
	Portobello/ Craigmillar	DUDDINGSTON ROAD		<u>City of Edinburgh Council - to provide space for safe walking and cycling</u>	Re-designating key parts of the road to help pedestrians, people using wheelchairs, prams or bicycles to physically distance.	09/11/20	Until further notice
	Portobello/ Craigmillar	A1 CORRIDOR	London Road / Willowbrae Road / Milton Road West between Leith Walk and Mountcastle Drive North	<u>City of Edinburgh Council - to provide space for safe walking and cycling</u>	Re-designating key parts of the road to help pedestrians, people using wheelchairs, prams or bicycles to physically distance.	30/11/20	Until further notice
	Portobello/ Craigmillar	COLLIER PLACE	At Hay Gardens	<u>City of Edinburgh Council - to provide space for safe walking and cycling</u>	Motor vehicles prohibited: Monday - Thursday 8am - 10am and 2pm - 4pm Friday 8am - 10am and 11am - 1pm	11/05/21	Until further notice
	Portobello/ Craigmillar	MOFFAT WAY	At St Francis Way	<u>City of Edinburgh Council - to provide space for safe walking and cycling</u>	Motor vehicles prohibited: Monday - Thursday 8am - 10am and 2pm - 4pm Friday 8am - 10am and 11am - 1pm	11/05/21	Until further notice
	Portobello/ Craigmillar	BRUNSTANE ROAD	Between Milton Road East and Argyle Crescent / Dalkeith Street	City of Edinburgh Council - Low Traffic Neighbourhood trial Click cell for more details	Road closed to through traffic, except cycles	15/02/22	18 months
	Portobello/ Craigmillar	<u>MOUNTCASTLE DRIVE SOUTH</u>	Between Duddingston Road and Bingham Drive	City of Edinburgh Council - carriageway resurfacing	Road closed in phases. Phase 1: between Milton Road West and Bingham Avenue	11/04/22	8 weeks estimated

	Sighthill/Gorgie	DALRY ROAD	Between Distillery Lane and Ardmillan Terrace	City of Edinburgh Council - to provide space for safe walking and cycling Measures removed w/c 15/11/21 except footway widening on south side near Dalry cemetery	Redesigning key parts of the road to increase safety for pedestrians and cyclists during the current Covid-19 pandemic.	23/07/20	Until further Notice
	Sighthill/Gorgie	SIGHTHILL LOAN		City of Edinburgh Council - to provide space for safe walking and cycling	Road closed between Sighthill Avenue and Sighthill Gardens	18/08/20	Until further Notice
	Sighthill/Gorgie	REDHALL GROVE	Between Redhall Road and Redhall Drive	City of Edinburgh Council - to provide space for safe walking and cycling	Motor vehicles prohibited: Monday - Thursday 8am - 10am and 2pm - 4pm Friday 8am - 10am and 11am - 1pm	17/02/21	Until further notice
	Sighthill/Gorgie	MURIESTON CRESCENT		Bowmer & Kirkland - development project	North footway closed between rail bridge and Murieston Place. Ad-hoc traffic management for deliveries. One-way system (eastbound only) between Russell Road and Dalry Road from 19/07/21	03/03/21	January 2023
	Sighthill/Gorgie	WESTFIELD ROAD / GORGIE ROAD	From Stevenson Road into Robertson Avenue	Scottish Power - cable installation (Westfield Road to Robertson Avenue).	Work cleared 29/10/21, further work expected at Robertson Avenue, details TBC	13/09/21	6 weeks estimated
	Sighthill/Gorgie	SIGHTHILL AREA		SGN - gas main renewal	Lane and parking restrictions on Sighthill Road / View / Place / Terrace / Loan / Gardens / Park. Currently no entry to Sighthill Road from Wester Hailes Road	17/01/22	April 2022
	Sighthill/Gorgie	STEWART TERRACE		City of Edinburgh Council - footway resurfacing	Parking suspended on both sides, lane and footway restrictions as signed	28/03/22	8 weeks estimated
	Sighthill/Gorgie	ARDMILLAN TERRACE	At Gorgie Road / Dalry Road	BT / KN - manhole repairs Not carried out on 10/04/22, revised dates TBA	4-way temporary traffic lights	10/04/22	10/04/22
	Sighthill/Gorgie	BALGREEN ROAD	At Stevenson Drive	BT / KN - cable and ducting installation	4-way temporary traffic lights. Duration extended - works pause on 15/04/22, resume on 20/04/22	11/04/22	5 days-estimated 22/04/22
	Sighthill/Gorgie	CALDER ROAD	At Bankhead roundabout	Scottish Power- cable fault	Lane closures on all approaches to Bankhead roundabout	12/04/22	TBC
	Sighthill/Gorgie	LONGSTONE TERRACE	At Longstone Road	Scottish Power - street lighting repairs	Road closed	13/04/22	22/04/22 estimated
	Sighthill/Gorgie	WHEATFIELD ROAD	At the rail bridge	Network Rail - reinstatement of pigeon netting	Temporary traffic lights 10pm - 7am	17/04/22	18/04/22
	Sighthill/Gorgie	LONGSTONE ROAD	At Murrayburn Road roundabout	City of Edinburgh Council - carriageway resurfacing	Longstone Road and Murrayburn Road closed 7pm - 6.30am each week night	18/04/22	8 weeks estimated
	Sighthill/Gorgie	GORGIE ROAD	At Ardmillan Terrace / Dalry Road	Scottish Water - manhole repairs Date TBC as at 11/04/22	4-way temporary traffic lights	21/04/22	21/04/22
	Sighthill/Gorgie	DALRY ROAD	At West Park Place / Caledonian Place	Scottish Water - manhole repairs	4-way temporary traffic lights 9.30am - 5pm	24/04/22	24/04/22

	Sighthill/Gorgie	<u>BALGREEN ROAD</u>	Between Stevenson Road and Stevenson Drive	Telecoms company - pole installation	2-way temporary traffic lights, 7pm - 7am for 3 nights	27/04/22	30/04/22
	Sighthill/Gorgie	GORGIE AREA		Hearts v Ross County, kick-off 3pm	McLeod Street closed before and after the match, Gorgie area parking restrictions as signed	30/04/22	30/04/22
	Sighthill/Gorgie	LONGSTONE AVENUE		Scottish Water - manhole repairs	Road closed	02/05/22	02/05/22
	Sighthill/Gorgie	<u>HERMISTON GAIT / CULTINS ROAD</u>	At Edinburgh Park tram stop	Scottish Water - ironwork repairs	Temporary traffic lights 9.30am - 6pm	12/05/22	12/05/22
	Sighthill/Gorgie	GORGIE AREA		Hearts v Rangers, kick-off 12.15pm	McLeod Street closed before and after the match, Gorgie area parking restrictions as signed	14/05/22	14/05/22
	Sighthill/Gorgie	<u>CULTINS ROAD</u>	At Calder Road	Scottish Water - manhole repairs	Road closed to northbound traffic (exit from Cultins Road remains open)	15/05/22	15/05/22
	Sighthill/Gorgie	<u>LONGSTONE ROAD</u>	At Parkhead Loan	Scottish Water - manhole repairs <i>Rescheduled from 26/03/22</i>	3-way temporary traffic lights	30/05/22	30/05/22
	Sighthill/Gorgie	DALRY ROAD / GORGIE ROAD		Parade	Rolling road closure Dalry Road (from Distillery Lane) - Gorgie Road - Wheatfield Road. 8.45 - 9.15am approximately	04/06/22	04/06/22
	Sighthill/Gorgie	WEST APPROACH ROAD	Elevated section between Roseburn and Dalry	Tree trimming and verge works	Temporary traffic lights	16/07/22	16/07/22
	Southside / Newington	OLD DALKEITH ROAD	Between Cameron Toll and Little France Road	<u>City of Edinburgh Council - to provide space for safe walking and cycling</u>	Re-designating key parts of the road to help pedestrians, people using wheelchairs, prams or bicycles to physically distance	05/06/20	Until further notice
	Southside / Newington	<u>GEORGE SQUARE AREA</u>		<u>City of Edinburgh Council - to provide space for safe walking and cycling</u>	Anti-clockwise one-way system between Crichton Street and Meadow Lane. Crichton Street one-way (westbound only) except for cycles; George Square east side closed; George Square north and west sides one-way (westbound / southbound only) except for cycles; Meadow Lane one-way (eastbound only) except cycles	09/09/20	Until further notice
	Southside / Newington	SCIENNES ROAD	At Sciennes primary school	<u>City of Edinburgh Council - to provide space for safe walking and cycling</u>	Road closed (in addition to ongoing School Streets measures)	15/09/20	Until further notice
	Southside / Newington	<u>BUCCLEUCH STREET</u>		<u>City of Edinburgh Council - to provide space for safe walking and cycling</u>	Re-designating key parts of the road to help pedestrians, people using wheelchairs, prams or bicycles to physically distance.	12/10/20	23/10/20
	Southside / Newington	CAUSEWAYSIDE / RATCLIFFE TERRACE		<u>City of Edinburgh Council - to provide space for safe walking and cycling</u>	Re-designating key parts of the road to help pedestrians, people using wheelchairs, prams or bicycles to physically distance.	16/11/20	Until further notice
	Southside / Newington	<u>SIMON SQUARE</u>	Between Gilmour Street and Hardwell Close	Building development	Road and west footway closed <i>Road reopens 28/02/22, utility connections are ongoing with some road occupation (narrow lanes, temporary traffic lights if required)</i>	16/11/20	Ongoing

Start dates indicate earliest anticipated start.
Finish dates represent formal notice periods -
works may finish earlier or be extended.

	Southside / Newington	<u>CRAIGMILLAR PARK</u>	Between Lady Road and Crawford Road	<u>City of Edinburgh Council - to provide space for safe walking and cycling</u>	Re-designating key parts of the road to help pedestrians, people using wheelchairs, prams or bicycles to physically distance.	11/01/21	Until further notice
	Southside / Newington	CLEARBURN ROAD	Between Prestonfield Avenue and Prestonfield Road	<u>City of Edinburgh Council - to provide space for safe walking and cycling</u>	Motor vehicles prohibited: Monday - Thursday 8am - 10am and 2pm - 4pm Friday 8am - 10am and 11am - 1pm	17/02/21	Until further notice
	Southside / Newington	<u>PRESTONFIELD ROAD</u>	Junction with Clearburn Road	<u>City of Edinburgh Council - to provide space for safe walking and cycling</u>	Road closed except for residents' access, pedestrians and cycles	17/02/21	Until further notice
	Southside / Newington	PRIESTFIELD AREA		Cityfibre - cable and ducting installation	Lane, footway and parking restrictions as signed. Phased closures of Kirkhill Road / Drive / Terrace / Gardens, Kilmaurs Road / Terrace, Priestfield Road / Grove / Crescent	21/03/22	May 2022
	Southside / Newington	MINTO STREET	At East / West Mayfield	Scottish Power - cable repairs	4-way temporary traffic lights	03/04/22	TBC
	Southside / Newington	DALKEITH ROAD AREA		Cityfibre - cable and ducting installation	East Mayfield, Spence Street, Marchall Place, Alfred Place, Romero Place closed in phases over the dates shown	11/04/22	October 2022
	Southside / Newington	DUNCAN STREET	At Causewayside	SGN - gas leak repairs	Road closed	11/04/22	TBC
	Southside / Newington	<u>NEWINGTON ROAD / SOUTH CLERK STREET</u>	At West Preston Street	Scottish Water - mains renewal	Citybound lane closure	20/04/22	29/04/22
	Southside / Newington	DALKEITH ROAD	At East Mayfield / Priestfield Road	Scottish Power - cable connections <i>Postponed, awaiting new dates</i>	4-way temporary traffic lights	22/04/22	10 days-estimated
	Southside / Newington	GRANGE LOAN	Between Findhorn Place and Lauder Road/South Lauder Road	Local event	Road closed 1.45pm - 5.15pm	24/05/22	24/05/22
	Trunk road network	M9	J5 - J1A	<u>BEAR Scotland - hard shoulder resurfacing</u>	Road closed to southbound traffic 7.30pm - 6am for 4 nights	11/04/22	15/04/22
	Trunk road network	A720	Whole route	BEAR Scotland - road and verge maintenance programme.	Series of overnight closures over 5 weeks. Click cell for full details of the schedule	18/04/22	24/05/22
	Trunk road network	A1	Dolphingstone to Wallyford	BEAR Scotland - carriageway resurfacing	Road closed to northbound traffic, 7.30pm - 6am each night. Diversion via A199 - A6094 to rejoin at Wallyford	09/05/22	15/05/22
	Trunk road network	M8	J3A - J3	BEAR Scotland - carriageway resurfacing	Road closed to eastbound traffic 8.30pm - 6am for 2 nights	23/05/22	25/05/22
	Trunk road network	A1	At Oaktree	BEAR Scotland - carriageway resurfacing	Road closed to northbound traffic, 7.30pm - 6am each night. Diversion via Abbotsview junction to A199, rejoin at Gladsmuir	30/05/22	03/06/22