

Roadworks & events report

Effective from 18 March 2022

Links to further information

[Traffic Scotland - information on trunk roads including Edinburgh City Bypass](#)

[SE Scotland trunk roads maintained by BEAR](#)

[Transport for Edinburgh - Lothian Buses and Edinburgh Trams](#)

[Scottish Roadworks Register](#)


[Follow Edintravel on Twitter for regular updates](#)

Key

New or updated information in this version

Spaces for People measures

Underlined entries contain links to maps or further information

 temporary traffic lights in use

 diversion in operation

Entries are arranged by Ward and then by start date.

[See details of Ward boundaries](#)

Use CTRL+F to search within this document

	Ward	Street	Location	Contractor / works description	Measures in place	Start	Finish
	Almond	MAYBURY ROAD	Between East Craigs and Barnton	CALA / Barratt Homes development	Various lane closures / contraflow arrangements. Speed limit reduced to 30mph along whole length between Barnton and Maybury junctions. New signalised junctions in operation at site access roads.	08/01/20	Ongoing
	Almond	<u>SILVERKNOWES ROAD</u>	Between Silverknowes Parkway and Marine Drive	<u>City of Edinburgh Council - to provide space for safe walking and cycling</u>	Road closed to all vehicles except cycles Reopened for *buses* 14/03/21	30/04/20	Until further notice
	Almond	<u>CAMMO WALK</u>		<u>City of Edinburgh Council - to provide space for safe walking and cycling</u>	Road closed except for residents' access, pedestrians and cycles	08/05/20	Until further notice
	Almond	MAYBURY ROAD	Between Craigs Road and roundabout at Maybury Drive	<u>City of Edinburgh Council - to provide space for safe walking and cycling</u>	Temporary pedestrian crossing in operation	30/06/20	Until further notice
	Almond	<u>PENNYWELL ROAD</u>		<u>City of Edinburgh Council - to provide space for safe walking and cycling</u>	Segregated cycle lanes	14/09/20	Until further notice
	Almond	TURNHOUSE ROAD		Works associated with West Craigs development	Lane closures / temporary traffic lights as required	14/10/20	Ongoing
	Almond	SOUTH BARNTON AVENUE		<u>City of Edinburgh Council - to provide space for safe walking and cycling</u>	Road closed	10/12/20	Until further notice
	Almond	<u>HIGH STREET / NEWHALLS ROAD, QUEENSFERRY</u>		City of Edinburgh Council - Spaces for People measures	Installation of one-way system (eastbound traffic only between The Loan and Hawes car park).	08/03/21	Until further notice
	Almond	SILVERKNOWES ROAD SOUTH	Between Main Street and Vivian Terrace	<u>City of Edinburgh Council - to provide space for safe walking and cycling</u>	Motor vehicles prohibited	11/05/21	Until further notice
	Almond	<u>HIGH STREET, QUEENSFERRY</u>	At The Loan / Hopetoun Road	City of Edinburgh Council - installation of signalised junction	2-way temporary traffic lights.	18/10/21	June 2022
	Almond	CORBIEHILL AREA		Cityfibre - cable and ducting installation <i>Actual start date 15/02/22</i>	Lane closures, parking restrictions, temporary traffic lights and road closures as required. Click cell to view details on the traffic order.	17/02/22	April 2022
 	Almond	SILVERKNOWES ROAD / SILVERKNOWES ROAD EAST		City of Edinburgh Council - carriageway resurfacing	Various traffic management arrangements including lane closures, temporary traffic lights and road closures as required	22/02/22	8 weeks estimated
	Almond	MAIN STREET, KIRKLISTON	Between Kirkliston crossroads and Manse Road	<u>Scottish Water - mains upgrade</u>	4-way temporary traffic lights at Kirkliston crossroads then 3-way lights as work moves westwards to Manse Road	28/02/22	8 weeks estimated
	Almond	<u>WHITEHOUSE ROAD</u>	Between Queensferry Road and Braehead Road	City of Edinburgh Council - carriageway resurfacing <i>This phase of work now expected after Easter</i>	Road closed to northbound traffic	28/02/22	5 weeks estimated

	Almond	<u>A90 QUEENSFERRY ROAD</u>	Opposite Cammo Road	Scottish Power - cable fault	Citybound lane restriction	11/03/22	TBC
	Almond	MAIN STREET, KIRKLISTON	At Burnshot Road	Advance Construction - gas main connection	3-way temporary traffic lights	14/03/22	25/03/22 estimated
	Almond	MAIN STREET, DAVIDSON'S MAINS	Between Quality Street and western arm of The Green	City of Edinburgh Council - carriageway repairs at bus stop outside The Norhet pub	2-way temporary traffic lights	16/03/22	18/03/22 19/03/22
	Almond	<u>CLIFTONHALL ROAD</u>	By the DPD depot	Scottish Water - repairs to burst water main	Temporary traffic lights	18/03/22	TBC
	Almond	<u>CLIFTONHALL ROAD</u>	On the bend between Cliftonhall Yards and Clifton Trading Estate	Virgin Media - making good temporary reinstatements	Temporary traffic lights	20/03/22	20/03/22
	Almond	<u>BARNTON GROVE</u>	Between Whitehouse Road and Lyle Court	City of Edinburgh Council - carriageway resurfacing	Road closed	21/03/22	4 weeks estimated
 	Almond	<u>SILVERKNOWES ROAD</u>	Between its junctions with Silverknowes Crescent	City of Edinburgh Council - carriageway resurfacing	2-way temporary traffic lights, north legs of Silverknowes Crescent, Hill and Court closed	21/03/22	2 weeks estimated
 	Almond	INGLISTON AREA		Ultimate 90s Rave event at Royal Highland Centre	Hallyards Road closed at A8, 8pm Friday - 6am Monday. Ingliston Road and Fairview Road (eastbound) closed midday Saturday - 2am Sunday. Temporary traffic lights on A8, 8pm Saturday - 2am Sunday approx.	01/04/22	04/04/22
 	Almond	INGLISTON AREA		Terminal V event at Royal Highland Centre	Hallyards Road closed at A8, 8pm Friday - 6am Monday. Ingliston Road and Fairview Road (eastbound) closed 6pm - 2am on Saturday and Sunday nights. Temporary traffic lights on A8 each evening.	15/04/22	18/04/22
	Almond	<u>BARNTON JUNCTION</u>		City of Edinburgh Council - carriageway resurfacing <i>Dates TBC, to follow on from work at Barnton Grove</i>	Whitehouse Road closed, citybound lane closure on Queensferry Road. 7pm - 6am for 2 nights	18/04/22	06/04/22
	Almond	A89	Between West Lothian boundary and Newbridge roundabout	City of Edinburgh Council - carriageway resurfacing, signals upgrades at B800 and New Liston Road junctions, drainage improvements	Temporary traffic lights (off-peak each week day for civils works and 7pm - 6am each week night for resurfacing)	25/04/22	7 weeks estimated
	City Centre	CALTON ROAD	Between Waverley station access and New Street	Unsafe rock face, restrictions in place to provide safety zone	Temporary traffic lights.	01/12/18	Ongoing
	City Centre	NORTH BRIDGE		<u>City of Edinburgh Council / Balfour Beatty - bridge refurbishment</u>	Varying restrictions as required	15/02/20	2024
	City Centre	PRINCES STREET	Between South St David Street and East End junction	<u>City of Edinburgh Council - to provide space for safe walking and cycling</u>	Buses, taxis and cycles only 7.30am - 6.30pm each day	18/06/20	Until further notice
	City Centre	WAVERLEY BRIDGE		<u>City of Edinburgh Council - to provide space for safe walking and cycling</u>	Road closed at Princes Street (except for cycles). Taxi and loading access via Market Street	18/06/20	Until further notice

	City Centre	<u>FORREST ROAD</u>		<u>City of Edinburgh Council - to provide space for safe walking and cycling</u>	Segregated cycle lanes	22/06/20	Until further notice
	City Centre	COCKBURN STREET		<u>City of Edinburgh Council - to provide space for safe walking and cycling</u>	Road closed except for cycles and blue badge holders. Loading permitted 6.30am - 10.30am each day.	10/07/20	Until further notice
	City Centre	VICTORIA STREET		<u>City of Edinburgh Council - to provide space for safe walking and cycling</u>	Road closed except for cycles and blue badge holders. Loading permitted 6.30am - 10.30am each day. From 11/12/20 - 24hr delivery and blue badge access via George IV Bridge, road remains closed at Grassmarket	10/07/20	Until further notice
	City Centre	<u>COWGATE</u>	At Candlemaker Row	Redevelopment of India Buildings	Road closed to westbound traffic. Diversion via Pleasance - West Richmond Street - West Nicolson Street - Potterrow - Teviot Place - Lauriston Place - Lady Lawson Street - West Port	24/08/20	End of March 2022
	City Centre	<u>MORRISON LINK</u>	Between Morrison Street and Morrison Crescent	The Haymarket development - sewer diversion work	One lane open in each direction (northbound restriction extending into Morrison Street towards Haymarket). Section of west footway closed with pedestrian diversion as signed	29/03/21	Ongoing
 	City Centre	<u>HIGH STREET</u>	At St Mary's Street / Jeffrey Street	City of Edinburgh Council - reconstruction of carriageway setts	From 14/03/22 - Canongate and High Street closed, 2-way temporary traffic lights for north/south traffic. Cranston Street one way northbound only	17/05/21	May 2022
	City Centre	<u>ELM ROW</u>	Cobbled section between Montgomery Street and London Road	<u>Trams to Newhaven - public realm works</u>	Road closed	28/06/21	Ongoing
 	City Centre	LEITH WALK / PICARDY AREA	Between York Place and London Road	<u>Trams to Newhaven construction - click cell to visit website</u>	Phase 1 (of 3). Lane closures all approaches to Picardy junction, Leith Walk reduced to 1 lane from York Place to London Road. Broughton Street to Leith Street traffic diverted via London Road junction	11/10/21	Autumn 2022
	City Centre	NORTH BRIDGE		<u>City of Edinburgh Council / Balfour Beatty - bridge refurbishment phase 2. Click cell for full details in the latest project update</u>	Road closed to northbound traffic, southbound reduced to 1 lane. West footway closed, pedestrian access via east footway	14/11/21	Up to 9 months
	City Centre	GEORGE IV BRIDGE	At Chambers Street	To assist with North Bridge diverted traffic	Temporary traffic lights	14/11/21	Up to 9 months
	City Centre	GEORGE STREET	St Andrew Square to Hanover Street	To assist with north / south traffic flow at George Street / Hanover Street junction during northbound closure of North Bridge	Road closed to through traffic	14/11/21	Up to 9 months
	City Centre	ROSE STREET SOUTH LANE	Section between South St David Street and Hanover Street	Building inspections	Road closed	13/12/21	Until further notice
	City Centre	<u>NORTH GRAY'S CLOSE and CHALMERS CLOSE</u>		Structural repairs	North Gray's Close closed at Jeffrey Street; Chalmers Close restricted	03/01/22	Mid-2023
	City Centre	LEITH STREET	Section between Calton Road and Greenside Row	Fit-out of aparthotel at St James Quarter	Northbound bus lane closed	10/01/22	September 2022
 	City Centre	CALTON ROAD	At New Street	<u>Network Rail - bridge repairs and maintenance</u>	Phase 1 - 3-way temporary traffic lights (incorporating existing restrictions in place for rock face protection); Phase 2 (26/04/22) - 2-way temporary traffic lights, New Street closed	17/01/22	August 2022

	City Centre	PICARDY AREA	Between York Place and London Road	Trams to Newhaven construction - click cell to visit website	Phase 2 (of 3). Leith Street closed northbound, York Place closed westbound. No northbound access to Broughton Street from Leith Walk / London Road	17/01/22	Spring 2022
	City Centre	WEST APPROACH ROAD	At Morrison Street bridge	City of Edinburgh Council - bridge works <i>Postponed 25/01/22, likely to be carried out in March</i>	Westbound carriageway closed, contraflow on citybound carriageway. Nightshift work, exact times TBC	31/01/22	01/02/22
	City Centre	WEST COATES	Between Roseburn Terrace and Magdala Crescent	Cityfibre - cable and ducting installation	Lane closures, temporary traffic lights when working at Wester Coates Road	07/02/22	April 2022
	City Centre	YORK PLACE / PICARDY AREA		Trams to Newhaven - decommissioning York Place tram stop, construction of link to new Picardy Place stop	Phase 3 (of 3). Extension of existing worksite westwards into York Place. Edinburgh Trams operating between airport and Shandwick Place only.	10/02/22	7 weeks estimated
	City Centre	FREDERICK STREET	Between Princes Street and George Street	Scottish Power - new supply	Various lane and parking restrictions, temporary bus stops as required and as signed	23/02/22	30/03/22
	City Centre	QUEEN STREET	At Wemyss Place	SGN - gas main repairs	Eastbound inside lane closure	11/03/22	TBC
	City Centre	LOTHIAN ROAD	Outside Usher Hall	Scottish Water - valve repairs	Southbound inside lane closed	15/03/22	TBC
	City Centre	ANNANDALE STREET	At East London Street	Scottish Water - sewer repairs	Temporary traffic lights <i>Site cleared 4pm Friday although further work may be required</i>	17/03/22	TBC
	City Centre	CENTRAL EDINBURGH		March	Rolling road closures with joining traffic held as required, 1pm - 2pm approximately: Johnstone Terrace - Lawnmarket - HighStreet - Cockburn Street - Market Street - East Market Street - New Street - Canongate - Horse Wynd	19/03/22	19/03/22
	City Centre	SHANDWICK PLACE	Queensferry Street to Stafford Street	Edinburgh Trams - track maintenance	Road closed to westbound traffic, access to Queensferry Street maintained	24/03/22	7am 25/03/22
	City Centre	HANOVER STREET	At Rose Street	Cityfibre - cable and ducting installation	2-way temporary traffic lights	26/03/22	5 days estimated
	City Centre	QUEEN STREET	At North St David Street	Virgin Media - defect repairs	Lane closure westbound Queen Street and northbound North St David Street	27/03/22	27/03/22
	City Centre	TORPHICHEN STREET		Window cleaning at Premier Inn	Offside lane closed, bus stops suspended. 10am - 2pm approximately	27/03/22	27/03/22
	City Centre	HOPE STREET LANE		Scottish Power - mains disconnection	Road closed	06/06/22	10 days estimated
	Colinton / Fairmilehead	BONALY BRAE	At Bonaly Grove	City of Edinburgh Council - to provide space for safe walking and cycling	Road closed except for residents' access, pedestrians and cycles	17/02/21	Until further notice

	Colinton / Fairmilehead	<u>BUCKSTONE CIRCLE / BUCKSONE LOAN EAST</u>	Between High Buckstone and Buckstone Close	City of Edinburgh Council - to provide space for safe walking and cycling	Motor vehicles prohibited: Monday - Thursday 8am - 10am and 2pm - 4pm Friday 8am - 10am and 11am - 1pm	22/02/21	Until further notice
	Colinton / Fairmilehead	OXGANGS GREEN	At school entrance	City of Edinburgh Council - to provide space for safe walking and cycling	Motor vehicles prohibited: Monday - Thursday 8am - 10am and 2pm - 4pm Friday 8am - 10am and 11am - 1pm	11/05/21	Until further notice
	Colinton / Fairmilehead	LANARK ROAD	Numerous sites between Hailes Gardens and Inglis Green Road	Cityfibre - cable and ducting installation	Various lane and parking restrictions as required as work progresses. Sections of segregated cycle lane closed as required	10/01/22	March 2022
	Colinton / Fairmilehead	<u>COLINTON MAINS ROAD</u>		City of Edinburgh Council - footway and carriageway resurfacing, street lighting renewal	Road closed	31/01/22	April 2022
	Colinton / Fairmilehead	<u>GILLESPIE ROAD</u>	Pentland Avenue to Bridge Road	Cityfibre - cable and ducting installation <i>Work postponed, new dates TBA</i>	2/3-way temporary traffic lights	15/03/22	2-3 weeks
	Colinton / Fairmilehead	<u>OXGANGS ROAD NORTH</u>	At Oxgangs Farm Drive	Scottish Power - new service connection	2 way temporary traffic lights	15/03/22	29/03/22
	Colinton / Fairmilehead	REDFORD ROAD	Between Redford Avenue and Dreghorn Park initially	Cityfibre - cable and ducting installation	Lane and parking restrictions	21/03/22	Mid April
	Colinton / Fairmilehead	OXGANGS FARM TERRACE	Full length	City of Edinburgh Council - carriageway resurfacing,	Road closed	22/03/22	31/03/22
	Colinton / Fairmilehead	<u>OXGANGS CRESCENT</u>	Between Oxgangs Avenue and Harperrig Way	Scottish Water - manhole repairs	Road closed	28/03/22	28/03/22
	Colinton / Fairmilehead	<u>TORPHIN ROAD</u>	West of Torphin Bank	Scottish Water - manhole repairs	Road closed	08/04/22	08/04/22
	Colinton / Fairmilehead	<u>COLINTON ROAD</u>	At Elliott Road	BT - new service connection	3-way temporary traffic lights	06/06/22	10/06/22
	Corstorphine / Murrayfield	ST JOHN'S ROAD	At pedestrian crossing east of Templeland Road	City of Edinburgh Council - to provide space for safe walking and cycling	Footway widening to provide additional space for pedestrians. Other Spaces for People measures removed during w/c 18/10/21	22/07/20	Until further notice
	Corstorphine / Murrayfield	<u>MANSE STREET and FEATHERHALL ROAD</u>		City of Edinburgh Council - to provide space for safe walking and cycling	Manse Street closed at Manse Road; Featherhall Road closed at Featherhall Terrace	18/08/20	Until further notice
	Corstorphine / Murrayfield	LAMPACRE ROAD		City of Edinburgh Council - to provide space for safe walking and cycling	Road closed between Tyler's Acre Road and Tyler's Acre Gardens (and Tyler's Acre Avenue closed at Lampacre Road. Except for residents' access, pedestrians and cycles	28/11/20	Until further notice
	Corstorphine / Murrayfield	<u>CRARAE AVENUE</u>		City of Edinburgh Council - to provide space for safe walking and cycling	Motor vehicles prohibited: Monday - Thursday 8am - 10am and 2pm - 4pm Friday 8am - 10am and 11am - 1pm	22/02/21	Until further notice














	Corstorphine / Murrayfield	<u>CORSTORPHINE HIGH STREET</u>		City of Edinburgh Council - to provide space for safe walking and cycling	Priority boards in operation between Kirk Loan and Ladywell Avenue	01/03/21	Until further notice
	Corstorphine / Murrayfield	<u>MEADOW PLACE ROAD / BROOMHOUSE ROAD</u>	Between A8 and south side of Broomhouse roundabout, plus Ladywell Road	City of Edinburgh Council - Spaces for People measures	Re-designating key parts of the road to help pedestrians to physically distance.	08/03/21	Until further notice
	Corstorphine / Murrayfield	BROOMHALL DRIVE	Between Wester Broom Place and South Gyle Road	City of Edinburgh Council - to provide space for safe walking and cycling	Motor vehicles prohibited: Monday - Thursday 8am - 10am and 2pm - 4pm Friday 8am - 10am and 11am - 1pm	11/05/21	Until further notice
	Corstorphine / Murrayfield	WESTER BROOM PLACE	Between South Gyle Road and Broomhall Drive	City of Edinburgh Council - to provide space for safe walking and cycling	Motor vehicles prohibited: Monday - Thursday 8am - 10am and 2pm - 4pm Friday 8am - 10am and 11am - 1pm	11/05/21	Until further notice
	Corstorphine / Murrayfield	<u>CLERMISTON ROAD AREA</u>	Between St John's Road and Clerwood Terrace plus adjoining roads on both sides	Cityfibre - cable and ducting installation	Phased closures of Clermiston Road, Belgrave Gardens, Gordon Loan, Old Kirk Road, Corstorphine Hill Crescent / Gardens / Road, Cairnmuir Road. Temporary traffic lights as required	10/01/22	May 2022
	Corstorphine / Murrayfield	CORSTORPHINE BANK / CRAIGS AREA		Cityfibre - cable and ducting installation	Lane closures, parking restrictions, temporary traffic lights and road closures as required. Click cell to view details on the traffic order.	11/01/22	March 2022
	Corstorphine / Murrayfield	CORSTORPHINE ROAD	Between Belgrave Road and Edinburgh Zoo	City of Edinburgh Council - installation of new pedestrian crossing.	Lane closures / contraflow. Kaimes Road closed. <i>Restrictions clear for now. Nightshift resurfacing to follow (dates TBC) then signals installation</i>	07/02/22	4-5 weeks estimated
	Corstorphine / Murrayfield	ROSEBURN TERRACE AREA	Between Balbirnie Place and Murrayfield Avenue	Balfour Beatty for City of Edinburgh Council - CCWEL construction (phases 1 and 2 of 8)	Lane closures and contraflow, no right turn into Roseburn Street. Temporary crossing facilities, bus stops and loading bays as signed. Wester Coates Terrace closed at Roseburn Terrace	07/02/22	April 2022
	Corstorphine / Murrayfield	RAVELSTON AREA		Cityfibre - cable and ducting installation	Lane closures, parking restrictions, temporary traffic lights and road closures as required. Click cell to view details on the traffic order.	14/02/22	May 2022
	Corstorphine / Murrayfield	ST JOHN'S ROAD	Between Drum Brae roundabout and Manse Road	Cityfibre - cable and ducting installation	Lane restrictions. Victor Park Terrace and St Ninian's Road closed in turn	21/02/22	TBC
	Corstorphine / Murrayfield	<u>CORSTORPHINE ROAD</u>	At Western Corner (citybound approach)	Damaged / noisy manhole	Inside lane coned off pending arrangements for repair	11/03/22	TBC
	Corstorphine / Murrayfield	<u>CORSTORPHINE ROAD</u>	At Western Terrace (between Western Corner and Murrayfield Road)	Energetics - utility connections to development site <i>Start date conditional on work at Kaimes Road being complete</i>	Lane closures with contraflow on westbound carriageway. Section of north footway closed with temporary walkway provided	17/03/22	05/05/22 estimated
	Corstorphine / Murrayfield	<u>BALGREEN ROAD</u>	At the rail bridge	Network Rail - bridge maintenance	2-way temporary traffic lights Sunday 20/3/22 for 5 nights (7pm - 7am). Road closed 10pm - 6am on two consecutive Saturday nights (19 and 26/03/22).	19/03/22	27/03/22
	Corstorphine / Murrayfield	ROSEBURN TERRACE AREA		Balfour Beatty for City of Edinburgh Council - CCWEL construction (phase 3 of 8)	Principal worksite Roseburn Terrace north side between Roseburn Street and Wester Coates Road. Lane closures / contraflow, no right turn into Roseburn Street, Wester Coates Terrace remains closed	28/03/22	May 2022
	Corstorphine / Murrayfield	<u>TRAQUAIR PARK AREA</u>		SGN - gas main renewal	Lane, footway and parking restrictions. Phased road closures: Pinkhill at Corstorphine Road, Traquair Park East at Carricknowe Avenue Meadowhouse Road at Carricknowe Avenue, Traquair Park West at Station Road	01/04/22	6 weeks estimated

	Corstorphine / Murrayfield	ROSEBURN AREA		Kilomathon	Russell Road closed between Sauchiebank and Roseburn Street; Roseburn Street closed between Roseburn Terrace and Roseburn Place; Roseburn Place and Roseburn Crescent closed. 8.30am - 10.30am	10/04/22	10/04/22
	Corstorphine / Murrayfield	MURRAYFIELD AREA		Edinburgh v Glasgow rugby fixture	Traffic management details TBA, some road closures expected after the match	21/05/22	21/05/22
	Craigtintny/ Duddingston	PAISLEY DRIVE	Between Paisley Avenue and Meadowfield Road	<u>City of Edinburgh Council - to provide space for safe walking and cycling</u>	Motor vehicles prohibited: Monday - Thursday 8am - 10am and 2pm - 4pm Friday 8am - 10am and 11am - 1pm	02/10/20	Until further notice
	Craigtintny/ Duddingston	A1 CORRIDOR	London Road / Willowbrae Road / Milton Road West between Leith Walk and Mountcastle Drive North	City of Edinburgh Council - Spaces for People measures	Re-designating key parts of the road to help pedestrians to physically distance.	30/11/20	Until further notice
	Craigtintny/ Duddingston	LOGANLEA DRIVE	Between Craigtintny Road and east leg of Loganlea Avenue	<u>City of Edinburgh Council - to provide space for safe walking and cycling</u>	One-way order in place - no exit to Craigtintny Road	17/12/20	Until further notice
	Craigtintny/ Duddingston	<u>STANLEY PLACE / TAYLOR PLACE</u>		Building development	Roads closed to through traffic between Sunnybank Terrace and Comely Green Crescent (except for residents' access)	22/02/21	Until further notice
	Craigtintny/ Duddingston	<u>DUDDINGSTON LOW ROAD</u>		Historic Environment Scotland - rock face assessments	Measures in place to ensure public safety: Duddingston Low Road (including pavement) closed.	02/07/21	Until further notice
	Craigtintny/ Duddingston	<u>CLOCKMILL LANE</u>	Between London Road and rail bridge	Building development	Road closed	01/08/21	01/08/22
	Craigtintny/ Duddingston	<u>LONDON ROAD</u>	At Meadowbank Terrace	BT / KN - manhole repairs <i>Rescheduled from 23/01/22 , postponed again 03/02/22</i>	3-way temporary traffic lights	06/02/22	06/02/22
	Craigtintny/ Duddingston	<u>FILLYSIDE ROAD</u>	Between Seafield Road East and Nantwich Drive	City of Edinburgh Council - bridge refurbishment	Most work confined to underside of bridge. Pedestrian walkway in place, 2-way traffic maintained	21/02/22	6 weeks estimated
	Craigtintny/ Duddingston	<u>MONTROSE TERRACE</u>		To accommodate construction work adjacent to West Norton Place	Eastbound lane closure for temporary walkway	21/02/22	TBC
	Craigtintny/ Duddingston	<u>WEST NORTON PLACE</u>		Construction work	Road closed	28/02/22	20/03/22
	Drum Brae / Gyle	<u>DRUM BRAE NORTH</u>	Between Queensferry Road and Drum Brae Terrace	City of Edinburgh Council - Spaces for People measures	Re-designating key parts of the road to help pedestrians to physically distance.	22/02/21	Until further notice
	Drum Brae / Gyle	<u>TURNHOUSE ROAD</u>	Between Maybury Road and West Craigs Industrial Estate	West Craigs developer - carriageway resurfacing, cycle lane installation etc	Various traffic management arrangements including lane closures and off-peak temporary traffic lights	28/02/22	10 weeks estimated
	Drum Brae / Gyle	NORTH GYLE AREA		Cityfibre - cable and ducting installation	Lane closures, parking restrictions, temporary traffic lights and road closures as required. <u>Click cell to view details on the traffic order.</u>	01/03/22	End of April




	Drum Brae / Gyle	RANNOCH ROAD		City of Edinburgh Council - carriageway resurfacing <i>Rescheduled until June 2022</i>	Road closed between Drum Brae Drive and Alan Breck Gardens, Rannoch Terrace and Ransome Gardens closed as required	23/02/22	5-6 weeks
	Drum Brae / Gyle	<u>DOCHART DRIVE</u>	Between Ardsheil Avenue and Balfron Loan	Scottish Power - new service connection	Road closed to through traffic	14/03/22	18/03/22
	Drum Brae / Gyle	<u>DRUM BRAE SOUTH</u>	At Duart Crescent	Telecoms company - decommissioning cabinet and mast	3-way temporary traffic lights	11/04/22	15/04/22
	Drum Brae / Gyle	<u>DRUM BRAE DRIVE</u>	At Clermiston Drive	Scottish Power - cable installation	3-way temporary traffic lights	14/04/22	5 days estimated
	Drum Brae / Gyle	<u>MAYBURY ROAD</u>	Between Glasgow Road and Maybury Drive	City of Edinburgh Council - carriageway resurfacing <i>Start date TBC as at 04/02/22</i>	Road closed 7pm - 6am each week night	18/04/22	12 weeks estimated
	East Lothian	A1	Between Old Craighall and East Lothian boundary	East Lothian Council - Craighall junction works	Lane closures, 40mph speed restriction	19/01/22	End of 2022
	Forth	FERRY ROAD	Between Crewe Toll Roundabout and Inverleith Row	<u>City of Edinburgh Council - to provide space for safe walking and cycling</u>	Segregated cycle lanes	03/08/20	17/08/20
	Forth	CRAIGHALL TERRACE	At Craighall Road	<u>City of Edinburgh Council - to provide space for safe walking and cycling</u>	Motor vehicles prohibited: Monday - Thursday 8am - 10am and 2pm - 4pm Friday 8am - 10am and 11am - 1pm	17/02/21	Until further notice
	Forth	WEST PILTON CRESCENT	Between Pennywell Road and West Pilton Bank	<u>City of Edinburgh Council - to provide space for safe walking and cycling</u>	Motor vehicles prohibited: Monday - Thursday 8am - 10am and 2pm - 4pm Friday 8am - 10am and 11am - 1pm	22/02/21	Until further notice
	Forth	MARINE DRIVE	Between Muirhouse Parkway and West Shore Road	<u>City of Edinburgh Council - to provide space for safe walking and cycling</u>	Parking suspended on both sides	11/05/21	Until further notice
	Forth	WARDIEBURN STREET EAST and WEST	Between Boswall Parkway and Wardieburn Terrace	<u>City of Edinburgh Council - to provide space for safe walking and cycling</u>	Motor vehicles prohibited: Monday - Thursday 8am - 10am and 2pm - 4pm Friday 8am - 10am and 11am - 1pm	11/05/21	Until further notice
	Forth	<u>WEST SHORE ROAD</u>	Between Gypsy Brae and entrance to Forth Quarter Park	<u>City of Edinburgh Council - to provide space for safe walking and cycling</u>	Road closed to all vehicles except cycles	11/05/21	Until further notice
	Forth	CRAIGHALL ROAD	At Craighall Gardens	Scottish Power - sub-station works	Temporary traffic lights	14/03/22	2-3 weeks
	Forth	<u>LOWER GRANTON ROAD</u>	At Trinity Road	BT Morrison - cable and ducting installation <i>Work postponed new dates TBA</i>	3-way temporary traffic lights	14/03/22	5 days estimated
	Forth	<u>WEST GRANTON ROAD</u>	Between Granton Square and Granton Medway (north junction)	BT Morrison - cable and ducting installation	2-way temporary traffic lights. Temporary stop for westbound buses (located west of Granton Medway)	15/03/22	5 days estimated

	Forth	LAVEROCKBANK TERRACE	At the Starbank Road end	BT Morrison - cable and ducting installation	Temporary traffic lights	21/03/22	10 days estimated
	Forth	LIXMOUNT GARDENS		BT Morrison - cable and ducting installation	2-way temporary traffic lights	25/03/22	5 days estimated
	Forth	LINDSAY ROAD	At Newhaven slipway	BT Morrison - cable and ducting installation <i>TBC as at 16/03/22</i>	2-way temporary traffic lights, temporary bus stops as signed	15/04/22	5 days estimated
	Fountainbridge/ Craiglockhart	LANARK ROAD / LONGSTONE ROAD / INGLIS GREEN ROAD	Between Gillespie crossroads and Murrayburn Road	<u>City of Edinburgh Council - to provide space for safe walking and cycling</u>	Re-designating key parts of the road to cycle lanes to aid physical distancing	26/01/21	Until further notice
	Fountainbridge/ Craiglockhart	LANARK ROAD	Numerous sites between Hailes Gardens and Inglis Green Road	Cityfibre - cable and ducting installation	Various lane and parking restrictions as required as work progresses. Sections of segregated cycle lane closed as required	10/01/22	March 2022
	Fountainbridge/ Craiglockhart	<u>COLINTON ROAD</u>	Between Craiglockhart Road and Craiglockhart Park	Scottish Water	Lane closures / contraflow, parking suspended on both sides	17/01/22	6 months
	Fountainbridge/ Craiglockhart	CRAIGLOCKHART DRIVE SOUTH / GROVE / QUADRANT		Cityfibre - cable and ducting installation	Lane and parking restrictions, temporary traffic lights as required	28/01/22	March 2022
	Fountainbridge/ Craiglockhart	<u>LANARK ROAD</u>	At Craiglockhart Avenue	SGN - new gas main connection <i>Start delayed</i>	3-way temporary traffic lights	07/02/22	3 weeks estimated
	Fountainbridge/ Craiglockhart	<u>LANARK ROAD</u>	At Craiglockhart Avenue	Lightways - repairs to traffic island <i>Not carried out on 13/02/22, new dates TBA</i>	3-way temporary traffic lights	13/02/22	By 7.30am 14/02/22
	Fountainbridge/ Craiglockhart	<u>COLINTON ROAD</u>	Working from Meggetland towards Craiglockhart crossroads	Cityfibre - cable and ducting installation	2-way temporary traffic lights at Meggetland Terrace initially, moving west to Lockharton Gardens from 15/03/22	09/03/22	TBC
 	Fountainbridge/ Craiglockhart	<u>LANARK ROAD</u>	At Kingsknowe Road South	SGN - gas leak repairs	2-way temporary traffic lights on Lanark Road, Kingsknowe Road South closed	11/03/22	TBC
 	Fountainbridge/ Craiglockhart	CRAIGLOCKHART AVENUE		Cityfibre - cable and ducting installation	2-way temporary traffic lights, Craiglockhart Road North & Craiglockhart Road closed then Craiglockhart Drive North & South closed	14/03/22	27/03/22
	Fountainbridge/ Craiglockhart	<u>CRAIGLOCKHART CROSSROADS</u>		Cityfibre - cable and ducting installation <i>Rescheduled from 19/02/22</i>	4-way temporary traffic lights (second of two weekends)	26/03/22	7am 28/03/22
 	Fountainbridge/ Craiglockhart	<u>DUNDEE STREET / FOUNTAINBRIDGE</u>		Ground radar surveys - Sunday dayshift then Monday and Tuesday nights <i>Rescheduled from 15/03/22</i>	1 - 3-way temporary traffic lights Dundee street / Viewforth (incorporating St Peter's Place) 7am - 7pm on 27/03/22; 2 - 4-way temporary traffic lights Dundee Street / Viewforth / Drysdale Road, Gilmore Park closed, 7pm 28/03 - 7am 29/03; 3 - 2-way temporary traffic lights on Fountainbridge, Gilmore Park closed, 7pm 29/03 - 7am 30/03	27/03/22	30/03/22
	Fountainbridge/ Craiglockhart	<u>DUNDEE STREET</u>	At Fowler Terrace / Dundee Terrace	Scottish Water - manhole repairs	4-way temporary traffic lights	28/03/22	28/03/22

	Fountainbridge/ Craiglockhart	<u>FOUNTAINBRIDGE</u>	At Grove Street	Lochwynd - works to install new pedestrian crossing <i>Rescheduled from 31/01/22</i>	Temporary traffic lights	04/04/22	17/04/22
	Fountainbridge/ Craiglockhart	<u>GORGIE ROAD</u>	At Chesser Avenue	Scottish Water - manhole repairs	3-way temporary traffic lights 9.30am - 5pm	24/04/22	24/04/22
	Inverleith	<u>WATER OF LEITH PATH AT DEAN VILLAGE</u>		Landslip	Path closed beneath Dean cemetery	April 2013	Ongoing
	Inverleith	CREWE ROAD SOUTH	In its entirety	<u>City of Edinburgh Council - to provide space for safe walking and cycling</u>	Re-designating key parts of the road to help pedestrians to physically distance. Segregated cycle lanes	05/06/20	Until further notice
	Inverleith	WESTER DRYLAW AVENUE	Between Groathill Road North and Wester Drylaw Drive	<u>City of Edinburgh Council - to provide space for safe walking and cycling</u>	Motor vehicles prohibited: Monday - Thursday 8am - 10am and 2pm - 4pm Friday 8am - 10am and 11am - 1pm	17/02/21	Until further notice
	Inverleith	A90 CORRIDOR	Various sections between Drumsheugh Gardens and Cramond Brig	City of Edinburgh Council - improved safety measures for cyclists and pedestrians, installation of peak-time bus lanes	Lane and parking restrictions. Bus lanes operational from w/c 22/03/21	21/02/21	Until further notice
	Inverleith	<u>QUEENSFERRY ROAD</u>	At Oxford Terrace / Learmonth Terrace / Buckingham Terrace	City of Edinburgh Council - alterations to road layout	Oxford Terrace and Buckingham Terrace central access 'stopped up'	22/03/21	Until further notice
	Inverleith	CANONMILLS	At Broughton Road / Rodney Street junction	City of Edinburgh Council - alterations to road layout	Citybound reduced to one lane, no right turn into Eyre Place	31/05/21	Until further notice
	Inverleith	<u>CRAIGLEITH ROAD</u>	Between Comely Bank roundabout and Orchard Drive	<u>Scottish Water - major waste water infrastructure improvements</u>	Road closed, diversion via Orchard Brae - Queensferry Road. Orchard Bank and Orchard Place closed at Craigleith Road.	24/10/21	12-15 months
	Inverleith	<u>WATER OF LEITH PATH</u>	Under Belford Bridge	Unsafe railings	Path closed	04/11/22	Until Further notice
	Inverleith	GROATHILL / WESTER DRYLAW AREA		Cityfibre - cable and ducting installation	Lane closures, parking restrictions, temporary traffic lights and road closures as required. Click cell to view details on the traffic order.	07/02/22	April 2022
	Inverleith	<u>TELFORD ROAD</u>	At Telford Drive	SGN - gas main renewal	Northbound lane closure on Telford Road, Telford Drive closed (diversion via Telford Place)	14/03/22	18/03/22
	Inverleith	CREWE TOLL AREA		Cityfibre - cable and ducting installation	Lane closures, parking restrictions, temporary traffic lights and road closures as required. Click cell to view details on the traffic order.	17/03/22	June 2022
	Inverleith	TELFORD ROAD	At Groathill Road North	Cityfibre - cable and ducting installation	Temporary traffic lights	19/03/22	TBC
	Inverleith	<u>COMELY BANK ROAD</u>	At East Fettes Avenue / Comely Bank Avenue	Scottish Water - valve repairs	4-way temporary traffic lights	20/03/22	20/03/22

	Inverleith	<u>ORCHARD BRAE</u>		City of Edinburgh Council - tree trimming	Road closed to northbound traffic	20/03/22	20/03/22
	Inverleith	<u>CARRINGTON ROAD</u>		SGN - gas main renewal	Road closed between Fettes Avenue and East Fettes Avenue	01/04/22	6 weeks estimated
	Inverleith	TELFORD ROAD	Between Telford Gardens and Groathill Road South	City of Edinburgh Council - carriageway resurfacing, junction upgrade at Groathill Avenue. <i>Start date TBC as at 18/03/22</i>	Lane closures and temporary traffic lights as required	04/04/22	July 2022
	Inverleith	<u>FERRY ROAD</u>	At Inverleith Row / Inverleith Avenue	BT Morrison - clearing blocked cable ducts <i>Rescheduled from January, dates TBC</i>	4-way temporary traffic lights	11/04/22	5 days estimated
	Inverleith	<u>A90 HILLHOUSE ROAD</u>	At Blackhall junction	Scottish Water - valve repairs (x3)	Lane closures on westbound approaches, no left turn from Strachan Road	23/04/22	23/04/22
	Leith	<u>CONSTITUTION STREET</u>		<u>Trams to Newhaven.</u>	1 - Road closed between Foot of the Walk and Coatfield Lane. Access maintained from Laurie Street to Kirkgate House car park. East footway closed adjacent to South Leith Parish Church. 2 - Road closed between Queen Charlotte Street and Bernard Street	16/11/19	Ongoing
	Leith	<u>LINDSAY ROAD</u>	Between North Leith Sands and Newhaven Place	<u>Trams to Newhaven construction - click cell to visit website</u>	Road closed to eastbound traffic, diversion via Melrose Drive. Hawthornvale closed at Lindsay Road. No right turn from Annfield, no left turn from Melrose Drive, no exit from Newhaven Place	06/03/20	07/04/22 TBC
 	Leith	OCEAN DRIVE	Between roundabouts at Ocean Terminal	Trams to Newhaven construction	Northbound side closed, 2-way traffic on southbound side. 3-way temporary traffic lights adjacent to CALA site from 23/08/21 until Spring 2022	13/03/20	Ongoing
	Leith	<u>JANE STREET</u>	At no. 13/15 (Headland Archaeology)	Trams to Newhaven - utility diversions	Road closed, short diversion via the industrial estate	23/11/20	Ongoing
	Leith	<u>OCEAN DRIVE</u>	Between Ocean Terminal and Rennie's Isle	Trams to Newhaven construction	Road closed	04/01/21	Ongoing
	Leith	<u>MARITIME LANE</u>		Trams to Newhaven construction	No access to Maritime Lane from Mitchell Street	07/04/21	Ongoing
	Leith	TOWER STREET	At Shore	Trams to Newhaven construction	Temporary traffic lights	10/05/21	Until further notice
	Leith	OCEAN DRIVE	Between Ocean Terminal and Rennie's Isle	Trams to Newhaven construction	<u>Footway closed, pedestrian diversion via Rennie's Isle - Victoria Quay</u>	24/05/21	Ongoing
	Leith	LEITH WALK	At Foot of the Walk / Great Junction Street / Duke Street	Trams to Newhaven construction	Alterations to road layout and traffic signal sequences	16/08/21	4 months estimated
	Leith	<u>LINDSAY ROAD BRIDGE</u>	Pedestrian / cycle bridge between Nicholfield and Lindsay Road main carriageway	City of Edinburgh Council - public safety measure	Bridge closed, pedestrian and cycle diversion as signed. Hawthornvale Path beneath remains open	15/12/21	Until further notice

	Leith	SALAMANDER STREET	At Bath Road	Energetics - ducting installation at Barratt Homes site. <i>Work postponed, new dates TBA</i>	4-way temporary traffic lights	19/01/22	01/02/22
 	Leith	<u>CONSTITUTION STREET</u>	Between Coatfield Lane and Queen Charlotte Street	Trams to Newhaven construction	Phase 1 (4 weeks) - 2-way temporary traffic lights for east/west traffic on Queen Charlotte Street, Constitution Street closed both ways. Phase 2 - Queen Charlotte Street and Constitution Street closed (and Maritime Lane reopened)	22/01/22	Autumn 2022
	Leith	<u>BERNARD STREET</u>	At Shore	BT Morrison - cable and ducting installation <i>Work postponed 03/02/22</i>	4-way temporary traffic lights	40/02/22	Up to 5 days
	Leith	<u>MELROSE DRIVE</u>	Between North Leith Sands and Ocean Drive roundabout	Trams to Newhaven construction	Road closed (traffic management alterations from 12/02, road closed from 14/02)	12/02/22	TBC
	Leith	OCEAN TERMINAL AREA		Kilomathon	Melrose Drive closed between North Leith Sands and Ocean Drive, 7am - 9am; North Leith Sands north/south section closed 8am - 9am; Lindsay Road closed at cycle path entrance 8.30am - 8.40am	10/04/22	10/04/22
	Leith	NORTH JUNCTION STREET	At Ferry Road / Great Junction Street	Scottish Water - manhole repairs <i>TBC as at 17/03/22</i>	4-way temporary traffic lights 9.30am - 6pm	13/04/22	13/04/22
	Leith Walk	LEITH WALK	Between London Road and Crown Place	Trams to Newhaven construction	Road closed to northbound traffic, southbound reduced to 1 lane. No left turn off Leith Walk after Manderston Street except at Dalmeny Street (installed during w/e 20/02/22, not suitable for HGV traffic)	20/06/20	Ongoing
	Leith Walk	LONDON ROAD / EASTER ROAD JUNCTION		Trams to Newhaven - alterations to accommodate Leith Walk diverted traffic	Signal timings and lane markings altered. No right turn from Easter Road into eastbound London Road (East Norton Place)	20/06/20	Ongoing
	Leith Walk	<u>BROUGHTON ROAD</u>	At McDonald Road	City of Edinburgh Council / Trams to Newhaven - to assist with road safety	3-way temporary traffic lights	05/11/20	Until further notice
	Leith Walk	A1 CORRIDOR	London Road / Willowbrae Road / Milton Road West between Leith Walk and Mountcastle Drive North	<u>City of Edinburgh Council - to provide space for safe walking and cycling</u>	Re-designating key parts of the road to help pedestrians, people using wheelchairs, prams or bicycles to physically distance.	30/11/20	Until further notice
	Leith Walk	<u>HILLSIDE CRESCENT</u>		City of Edinburgh Council - Spaces for People measures	No vehicle entry to Hillside Crescent west leg from London Road (enter via east leg)	18/01/21	Until further notice
	Leith Walk	<u>LEITH WALK</u>	At Stead's Place / Springfield Street	Trams to Newhaven construction	Alterations to access routes From 14/10/21 - Springfield Street reopens, Stead's Place closed; From 23/02/22 - Springfield Street closed, access via Stead's Place	26/01/21	Ongoing
	Leith Walk	<u>BRUNSWICK ROAD</u>	Between East Montgomery Place and Brunswick Place	<u>City of Edinburgh Council - to provide space for safe walking and cycling</u>	One-way order - westbound traffic only	08/02/21	Until further notice
	Leith Walk	LEITH WALK	West side cycleway between Annandale Street and Jane Street	<u>Trams to Newhaven - construction of permanent segregated cycleway</u>	Existing temporary cycleways closed, diversions as signed	24/05/21	Ongoing
	Leith Walk	<u>PILRIG STREET</u>	At Cambridge Avenue / Dryden Street	Trams to Newhaven - diversion route during closure of Leith Walk cycleway	Temporary controlled crossing point	24/05/21	Ongoing


	Leith Walk	LEITH WALK	Between Jane Street and Kirk Street	<u>Trams to Newhaven construction</u>	Alterations to worksite. Access to Cassel's Lane / Casselbank Street via Kirk Street	08/11/21	Spring 2022
	Leith Walk	<u>WATER OF LEITH PATH</u>	Between Newhaven Road and Anderson Place	Unsafe retaining wall	Path closed	26/11/21	Until further notice
	Leith Walk	<u>ALBERT STREET</u>	East of Buchanan Street	Scottish Water - emergency sewer repairs	Road closed	25/01/22	TBC
	Leith Walk	<u>HAWKHILL AVENUE</u>	From St Clair Street into Lochend Road	Scottish Power - trial holes and ducting installation	Rolling programme with temporary traffic lights. <i>Currently working on Lochend Road near Sleigh Drive.</i>	07/02/22	28/02/22 estimated 18/03/22
	Leith Walk	EASTER ROAD	At Dalmeny Street	Scottish Power - ducting installation <i>Not started, work remains TBC</i>	Temporary traffic lights	14/03/22	16/03/22
	Leith Walk	LONDON ROAD / LEOPOLD PLACE	Between Windsor Street and Hillside Crescent	City of Edinburgh Council - carriageway repairs at bus stops	Off-peak lane restrictions, parking suspended on both sides. Temporary bus-stopping arrangements as signed	14/03/22	18/03/22
	Leith Walk	<u>ANNANDALE STREET</u>	At Green Street / Hopetoun Street junction	Scottish Water - manhole repairs	All approaches closed 10pm Friday - 4am Saturday	18/03/22	19/03/22
	Leith Walk	EASTER ROAD AREA		Hibs v Dundee Utd, kick-off 3pm	Roads closed before and after the match: Hawkhill Avenue / Close, St Clair Street, Albion Place / Road / Terrace / Gardens, Harrismith Place	02/04/22	02/04/22
	Leith Walk	<u>PILRIG STREET</u>	At Rosslyn Crescent	Scottish Water - manhole repairs	3-way temporary traffic lights	11/05/22	11/05/22
	Liberton / Gilmerton	GILMERTON ROAD	Between Liberton Road and Walter Scott Avenue	<u>City of Edinburgh Council - to provide space for safe walking and cycling</u>	Re-designating key parts of the road to help pedestrians, people using wheelchairs, prams or bicycles to physically distance	16/11/20	Until further notice
	Liberton / Gilmerton	IVANHOE CRESCENT	Between Glenvarloch Crescent and Rutherford Drive	<u>City of Edinburgh Council - to provide space for safe walking and cycling</u>	Motor vehicles prohibited: Monday - Thursday 8am - 10am and 2pm - 4pm Friday 8am - 10am and 11am - 1pm	28/11/20	Until further notice
	Liberton / Gilmerton	WOODSTOCK PLACE	Between Rutherford Drive and Ivanhoe Crescent	<u>City of Edinburgh Council - to provide space for safe walking and cycling</u>	Motor vehicles prohibited: Monday - Thursday 8am - 10am and 2pm - 4pm Friday 8am - 10am and 11am - 1pm	28/11/20	Until further notice
	Liberton / Gilmerton	GRACEMOUNT DRIVE and BALMWELL AVENUE	At St Catherines RC Primary School	<u>City of Edinburgh Council - to provide space for safe walking and cycling</u>	Motor vehicles prohibited: Monday - Thursday 8am - 10am and 2pm - 4pm Friday 8am - 10am and 11am - 1pm	17/02/21	Until further notice
	Liberton / Gilmerton	MOREDUN PARK STREET	Between Moredun Park Way and entrance to Craigour Park PS	<u>City of Edinburgh Council - to provide space for safe walking and cycling</u>	Motor vehicles prohibited: Monday - Thursday 8am - 10am and 2pm - 4pm Friday 8am - 10am and 11am - 1pm	17/02/21	Until further notice
	Liberton / Gilmerton	<u>MAYFIELD ROAD</u>	From Liberton Road for around 150m	Development site compound / loading area	Road closed to northbound traffic, diversion signed via Liberton Road - Esslemont Road	10/01/22	October 2022

	Liberton / Gilmerton	OLD DALKEITH ROAD	At Moredunvale Road	City of Edinburgh Council - installation of pedestrian drop kerbs <i>Work postponed, replanned for 13/05/22</i>	Temporary traffic lights, partial closure of Moredunvale Road	20/01/22	28/01/22
 	Liberton / Gilmerton	LIBERTON AREA		Scottish Water - mains investigation work	Rolling programme of road closures on; Little Road, Longformacus Road, Wolrige Road, Hawkhead Crescent, Orchardhead Road, Gordon Terrace, Kirkgate, Peveril Terrace, Cumnor Crescent, Tressilian Gardens, Marmion Crescent, Gracemount Square and Double Hedges Road. Other road occupations on Liberton Road / Brae / Gardens, Lasswade Road, Mount Vernon Road, Kirk Brae, Claverhouse Drive, Gilmerton Road and Glenallan Drive.	24/02/22	December 2022
	Liberton / Gilmerton	<u>ALNWICKHILL ROAD AREA</u>		SGN - installation of new gas main	Alnwickhill Road closed in sections (Liberton Drive to Stanedykehead, Stanedykehead to Alnwickhill Drive, Alnwickhill Drive to Liberton Gardens). Howden Hall Drive and Alnwickhill Drive closed as required	28/02/22	6 weeks estimated
	Liberton / Gilmerton	CADOGAN ROAD	At nos 32 - 36	Crane operations	Road closed to through traffic	21/03/22	21/03/22
 	Liberton / Gilmerton	<u>HOWDEN HALL ROAD</u>	At Liberton Gate / Police station access	SGN - as part of Alnwickhill area gas main renewal scheme	4-way temporary traffic lights, Alnwickhill Road closed	21/03/22	04/04/22 estimated
 	Midlothian	<u>OLD DALKEITH ROAD</u>	At The Wisp	<u>Midlothian Council - street lighting and traffic signals upgrade, road widening on The Wisp</u>	Temporary traffic lights (maintaining 2-way traffic for most of the programme), The Wisp closed between Millerhill Road and Old Dalkeith Road.	07/02/22	16 weeks (until late May 2022)
	Midlothian	EDINBURGH ROAD, DALKEITH	From Old Edinburgh Road roundabout to High Street	Scottish Water - sewer repairs	Road closed to southbound traffic 6am Saturday - 8pm Sunday	19/03/22	20/03/22
	Midlothian	<u>B6392 BONNYRIGG BYPASS</u>	Between A7 (Hardengreen roundabout) and Longmuir Gardens	<u>Sewer works for Walker Homes development</u>	Road closed	19/04/22	3 weeks estimated
	Morningside	BRAID ROAD	Between Braid Farm Road and Hermitage Drive	<u>City of Edinburgh Council - to provide space for safe walking and cycling</u>	Road closed except for cycles and essential works vehicles. Changes implemented during w/c 12/04/21 - road to be reopened for southbound traffic with new segregated cycle lanes	03/05/20	Until further notice
	Morningside	<u>BRAIDBURN TERRACE</u>	From its junction with Comiston Road to its junction with Braid Road	<u>City of Edinburgh Council - to provide space for safe walking and cycling</u>	With the exception of cycles - Road open to eastbound traffic only; No right turn from Greenbank Place into Braidburn Terrace.	08/05/20	Until further notice
	Morningside	<u>BRUNSTFIELD AVENUE, MONTPELIER</u>		<u>City of Edinburgh Council - to provide space for safe walking and cycling</u>	Brunstfield Avenue closed at Bruntsfield Place; Montpelier closed at Montpelier Park. Except for cycles and residents' access	18/08/20	Until further notice
	Morningside	CANAAN LANE	Between Morningside Road and Woodburn Terrace	<u>City of Edinburgh Council - to provide space for safe walking and cycling</u>	Road closed except for residents' access, pedestrians and cycles	18/08/20	Until further notice
	Morningside	COMISTON ROAD	Between Greenbank and Fairmilehead crossroads	<u>City of Edinburgh Council - to provide space for safe walking and cycling</u>	Re-designating key parts of the road to cycle lanes to aid physical distancing	20/08/20	Until further notice
	Morningside	<u>CANAAN LANE</u>	North of the egress from the Royal Blind School.	<u>City of Edinburgh Council - to provide space for safe walking and cycling (Meadows to Greenbank 'quiet route')</u>	Road closed except for residents' access, pedestrians and cycles	03/02/21	Until further notice
	Morningside	<u>WHITEHOUSE LOAN</u>	Between Bruntsfield Crescent and Warrender Park Road	<u>City of Edinburgh Council - to provide space for safe walking and cycling (Meadows to Greenbank 'quiet route')</u>	Road closed except for residents' access, pedestrians and cycles	03/02/21	Until further notice







Start dates indicate earliest anticipated start.
Finish dates represent formal notice periods -
works may finish earlier or be extended.

	Morningside	<u>WHITEHOUSE LOAN</u>	Between Strathearn Road and Hope Terrace	City of Edinburgh Council - to provide space for safe walking and cycling (Meadows to Greenbank 'quiet route')	Road closed except for residents' access, pedestrians and cycles	03/02/21	Until further notice
	Morningside	BRAID ROAD AREA		City of Edinburgh Council - 'Braid Road and Greenbank to Meadows Quiet Route'	Changed priorities at several junctions, new segregated cycle lanes	08/04/21	Until further notice
	Morningside	CANAAN LANE	At Morningside Road	Building development	Road closed	06/12/21	July 2022
	Morningside	<u>BRUNTSFIELD PLACE</u>	At Whitehouse Loan	Scottish Water - valve repairs	Temporary traffic lights	14/03/22	TBC
	Morningside	SPOTTISWOODE ROAD	Between Lauderdale Road and Arden Street	Local event	Road closed, and Spottiswood Street closed between Thirlestane Road and Spottiswoode Road, 9am - 1pm	26/03/22	26/03/22
	Morningside	<u>MORNINGSIDE ROAD</u>	Between Church Hill Place and Newbattle Terrace	Virgin Media - chamber repairs <i>Rescheduled from 19/01/22 and 05/02/22</i>	3-way temporary traffic lights at Church Hill Place, Abbotsford Park closed	27/03/22	27/03/22
	Morningside	<u>NEWBATTLE TERRACE</u>	Between Morningside Road and Pitsligo Road	City of Edinburgh Council - footway and carriageway resurfacing, signalised junction at Pitsligo Road, new gullies and trees	Lane and parking restrictions, temporary traffic lights and short-term road closures as required. <i>Start date TBC as at 14/03/22</i>	16/04/22	6 months
	Pentland Hills	BABERTON MAINS WYND and BANK		City of Edinburgh Council - to provide space for safe walking and cycling	Motor vehicles prohibited: Monday - Thursday 8am - 10am and 2pm - 4pm Friday 8am - 10am and 11am - 1pm	11/05/21	Until further notice
	Pentland Hills	<u>LANARK ROAD WEST</u>	Between Curriehill Road and Riccarton Mains Road	Scottish Water - cut and cap water pipe <i>Start delayed, Rescheduled from 09/02/22 new dates TBA</i>	2-way temporary traffic lights	09/02/22	16/02/22
	Pentland Hills	<u>RAVELRIG ROAD</u>	In its entirety	City of Edinburgh Council - carriageway resurfacing <i>Work finished, road re-opened</i>	Road closed	14/02/22	4 weeks estimated
	Pentland Hills	BRIDGE ROAD, BALERNO		City of Edinburgh Council - bridge refurbishment, carriageway resurfacing	Most works confined to underside of bridge. Temporary traffic lights in use for carriageway works	21/02/22	6 weeks estimated
	Pentland Hills	<u>A70 LANARK ROAD WEST</u>	Between Ravelrig Road and Ashley Grange	Scottish Power - cable fault	Temporary traffic lights	10/03/22	TBC
	Pentland Hills	<u>A70 LANARK ROAD WEST</u>	Around 1/2mile west of s-bends at Ravelrig	BT / KN - ducting installation	2-way temporary traffic lights	15/03/22	8-10 days
	Pentland Hills	<u>A70 LANARK ROAD WEST</u>	At Somerville Road	Telecoms company - cherry picker access to overhead equipment <i>Rescheduled from 16/03/22</i>	Off-peak 3-way temporary traffic lights	20/03/22	20/03/22
	Pentland Hills	A71 / DALMAHOY ROAD		Openreach - cabling work via carriageway manholes <i>Dates TBC</i>	3-way temporary traffic lights at Ransfield Road junction and 4-way temporary traffic lights at A71 / Dalmahoy junction (in turn). 9pm - 6am	21/03/22	29/03/22

	Pentland Hills	MAIN STREET, RATHO	Between School Wynd and Baird Road	BT - access to carriageway manholes	2-way temporary traffic lights 9pm - 6am for 2 nights	21/03/22	23/03/22
	Pentland Hills	<u>BABERTON MAINS (BABERTON ROAD)</u>	Around 200m from Baberton Mains Hill	Scottish Water - manhole repairs	Road closed to through traffic 9.30am - 6pm	25/03/22	25/03/22
	Pentland Hills	<u>A71</u>	At Addiston Farm Road	Scottish Water - sewer connection (phases 1 and 2 of 3)	2-way temporary traffic lights, Addiston Farm Road closed at A71 (weekdays only)	04/04/22	14/04/22
	Pentland Hills	BABERTON MAINS ESTATE		SGN - gas main renewal	Lane, footway and parking restrictions as signed. Temporary traffic lights as and when required	01/04/22	October 2022
	Pentland Hills	EAST / WEST CROFT AREA, RATHO		SGN - gas main renewal	Lane, footway and parking restrictions as signed. Temporary traffic lights as and when required	01/04/22	12 weeks estimated
	Pentland Hills	<u>RICCARTON MAINS ROAD</u>	At Research Avenue North / Park & Ride exit	Scottish Water - manhole repairs	3-way temporary traffic lights	03/04/22	03/04/22
	Pentland Hills	<u>MURRAYBURN GARDENS</u>	Western junction with Murrayburn Road	Scottish Water - manhole repairs	Road closed	15/04/22	15/04/22
	Pentland Hills	<u>A71</u>	At Addiston Farm Road	Scottish Water - sewer connection (phase 3 of 3)	2-way temporary traffic lights, Addiston Farm Road closed at A71	02/05/22	05/05/22
	Portobello/ Craigmillar	BAILEYFIELD CRESCENT	Between Sir Harry Lauder Road and Fishwives' Causeway	Advance Construction - sewer replacement and road realignment	Road closed	10/09/18	TBC
	Portobello/ Craigmillar	<u>STANLEY STREET / HOPE PARK</u>	Between Christian Grove and access to Network Rail yard	<u>City of Edinburgh Council - to provide space for safe walking and cycling</u>	Road closed to through traffic except cycles.	29/05/20	Until further notice
	Portobello/ Craigmillar	PORTOBELLO HIGH STREET	Between Fishwives' Causeway and Marlborough Street	<u>City of Edinburgh Council - to provide space for safe walking and cycling</u> <i>These measures removed w/c 15/11/21 except footway widening west of Bridge Street</i>	Redesigning key parts of the road to increase safety for pedestrians and cyclists during the current Covid-19 pandemic.	24/07/20	Until further notice
	Portobello/ Craigmillar	MAGDALENE GARDENS; MAGDALENE DRIVE	At Brunstane primary school; Section leading to rear of Brunstane primary school.	<u>City of Edinburgh Council - to provide space for safe walking and cycling</u>	Road closed except for cycles	02/10/20	Until further notice
	Portobello/ Craigmillar	DUDDINGSTON ROAD		<u>City of Edinburgh Council - to provide space for safe walking and cycling</u>	Re-designating key parts of the road to help pedestrians, people using wheelchairs, prams or bicycles to physically distance.	09/11/20	Until further notice
	Portobello/ Craigmillar	A1 CORRIDOR	London Road / Willowbrae Road / Milton Road West between Leith Walk and Mountcastle Drive North	<u>City of Edinburgh Council - to provide space for safe walking and cycling</u>	Re-designating key parts of the road to help pedestrians, people using wheelchairs, prams or bicycles to physically distance.	30/11/20	Until further notice
	Portobello/ Craigmillar	COLLIER PLACE	At Hay Gardens	<u>City of Edinburgh Council - to provide space for safe walking and cycling</u>	Motor vehicles prohibited: Monday - Thursday 8am - 10am and 2pm - 4pm Friday 8am - 10am and 11am - 1pm	11/05/21	Until further notice

	Portobello/ Craigmillar	MOFFAT WAY	At St Francis Way	City of Edinburgh Council - to provide space for safe walking and cycling	Motor vehicles prohibited: Monday - Thursday 8am - 10am and 2pm - 4pm Friday 8am - 10am and 11am - 1pm	11/05/21	Until further notice
	Portobello/ Craigmillar	BRUNSTANE ROAD	Between Milton Road East and Argyle Crescent / Dalkeith Street	City of Edinburgh Council - Low Traffic Neighbourhood trial Click cell for more details	Road closed to through traffic, except cycles	15/02/22	18 months
	Portobello/ Craigmillar	<u>NIDDRIE MILL CRESCENT</u>	At Duddingston Park South	Cityfibre - cable and ducting installation	Road closed	17/03/22	21/03/22
	Portobello/ Craigmillar	<u>DUDDINGSTON PARK SOUTH</u>	At Niddrie Mill Crescent	Cityfibre - cable and ducting installation <i>Rescheduled from 09/02/22</i>	3-way temporary traffic lights, temporary bus stops as signed	21/03/22	5 days estimated
	Sighthill/Gorgie	DALRY ROAD	Between Distillery Lane and Ardmillan Terrace	City of Edinburgh Council - to provide space for safe walking and cycling <i>Measures removed w/c 15/11/21 except footway widening on south side near Dalry cemetery</i>	Redesigning key parts of the road to increase safety for pedestrians and cyclists during the current Covid-19 pandemic.	23/07/20	Until further Notice
	Sighthill/Gorgie	SIGHTHILL LOAN		City of Edinburgh Council - to provide space for safe walking and cycling	Road closed between Sighthill Avenue and Sighthill Gardens	18/08/20	Until further Notice
	Sighthill/Gorgie	<u>REDHALL GROVE</u>	Between Redhall Road and Redhall Drive	City of Edinburgh Council - to provide space for safe walking and cycling	Motor vehicles prohibited: Monday - Thursday 8am - 10am and 2pm - 4pm Friday 8am - 10am and 11am - 1pm	17/02/21	Until further notice
	Sighthill/Gorgie	<u>MURIESTON CRESCENT</u>		Bowmer & Kirkland - development project	North footway closed between rail bridge and Murieston Place. Ad-hoc traffic management for deliveries. One-way system (eastbound only) between Russell Road and Dalry Road from 19/07/21	03/03/21	January 2023
	Sighthill/Gorgie	<u>WESTFIELD ROAD / GORGIE ROAD</u>	From Stevenson Road into Robertson Avenue	Scottish Power - cable installation (Westfield Road to Robertson Avenue).	Work cleared 29/10/21, further work expected at Robertson Avenue, details TBC	13/09/21	6 weeks estimated
	Sighthill/Gorgie	SIGHTHILL AREA		SGN - gas main renewal	Lane and parking restrictions on Sighthill Road / View / Place / Terrace / Loan / Gardens / Park. Wester Hailes Road / Sighthill Road junction closed towards the end of the project	17/01/22	March / April 2022
	Sighthill/Gorgie	<u>LONGSTONE ROAD</u>	At Longstone Avenue	Scottish Power - cable fault	3-way temporary traffic lights	12/03/22	TBC
	Sighthill/Gorgie	<u>ARDMILLAN TERRACE</u>	At Gorgie Road / Dalry Road	BT / KN - manhole repairs <i>Work postponed, new dates TBA</i>	4-way temporary traffic lights	13/02/22	13/02/22
	Sighthill/Gorgie	<u>DALRY ROAD</u>	At Orwell Terrace / Easter Dalry Road	Cityfibre - cable and ducting installation	4-way temporary traffic lights	19/03/22	7am 21/03/22
	Sighthill/Gorgie	GORGIE AREA		Hearts v Livingston, kick-off 3pm	McLeod Street closed before and after the match, Gorgie area parking restrictions as signed	19/03/22	19/03/22
	Sighthill/Gorgie	<u>LONGSTONE ROAD</u>	At Parkhead Loan	Scottish Water - manhole repairs	3-way temporary traffic lights	26/03/22	26/03/22

	Sighthill/Gorgie	<u>STENHOUSE ROAD</u>	Between Stevenson Drive and Stenhouse Cottages	Scottish Water - manhole repairs	Lane closures / contraflow, temporary bus stops on both sides	27/03/22	27/03/22
	Sighthill/Gorgie	<u>LONGSTONE ROAD</u>	At Murrayburn Road roundabout	City of Edinburgh Council - carriageway resurfacing	Longstone Road and Murrayburn Road closed 7pm - 6.30am each week night	28/03/22	8 weeks estimated
	Sighthill/Gorgie	<u>BALGREEN ROAD</u>	At Stevenson Drive	BT / KN - cable and ducting installation	4-way temporary traffic lights	04/04/22	5 days estimated
	Sighthill/Gorgie	<u>INGLIS GREEN ROAD</u>	At Redhall Drive / Sainsbury's	Scottish Water - manhole repairs <i>Date TBC as at 09/03/22</i>	4-way temporary traffic lights	05/04/22	05/04/22
	Sighthill/Gorgie	GORGIE AREA		Hearts v Hibs, kick-off 3pm	McLeod Street closed before and after the match, Gorgie area parking restrictions as signed	09/04/22	09/04/22
	Sighthill/Gorgie	<u>LONGSTONE TERRACE</u>	At Longstone Road	Scottish Power - street lighting repairs	Road closed	13/04/22	22/04/22 estimated
	Sighthill/Gorgie	<u>GORGIE ROAD</u>	At Ardmillan Terrace / Dalry Road	Scottish Water - manhole repairs <i>Date TBC as at 04/03/22</i>	4-way temporary traffic lights	21/04/22	21/04/22
	Sighthill/Gorgie	<u>DALRY ROAD</u>	At West Park Place / Caledonian Place	Scottish Water - manhole repairs	4-way temporary traffic lights 9.30am - 5pm	24/04/22	24/04/22
	Southside / Newington	OLD DALKEITH ROAD	Between Cameron Toll and Little France Road	<u>City of Edinburgh Council - to provide space for safe walking and cycling</u>	Re-designating key parts of the road to help pedestrians, people using wheelchairs, prams or bicycles to physically distance	05/06/20	Until further notice
	Southside / Newington	GEORGE SQUARE AREA		<u>City of Edinburgh Council - to provide space for safe walking and cycling</u>	Anti-clockwise one-way system between Crichton Street and Meadow Lane. Crichton Street one-way (westbound only) except for cycles; George Square east side closed; George Square north and west sides one-way (westbound / southbound only) except for cycles; Meadow Lane one-way (eastbound only) except cycles	09/09/20	Until further notice
	Southside / Newington	SCIENNES ROAD	At Sciennes primary school	<u>City of Edinburgh Council - to provide space for safe walking and cycling</u>	Road closed (in addition to ongoing School Streets measures)	15/09/20	Until further notice
	Southside / Newington	<u>BUCCLEUCH STREET</u>		<u>City of Edinburgh Council - to provide space for safe walking and cycling</u>	Re-designating key parts of the road to help pedestrians, people using wheelchairs, prams or bicycles to physically distance.	12/10/20	23/10/20
	Southside / Newington	CAUSEWAYSIDE / RATCLIFFE TERRACE		<u>City of Edinburgh Council - to provide space for safe walking and cycling</u>	Re-designating key parts of the road to help pedestrians, people using wheelchairs, prams or bicycles to physically distance.	16/11/20	Until further notice
	Southside / Newington	<u>SIMON SQUARE</u>	Between Gilmour Street and Hardwell Close	Building development	Road and west footway closed <i>Road reopens 28/02/22, utility connections are ongoing with some road occupation (narrow lanes, temporary traffic lights if required)</i>	16/11/20	Ongoing
	Southside / Newington	<u>CRAIGMILLAR PARK</u>	Between Lady Road and Crawford Road	<u>City of Edinburgh Council - to provide space for safe walking and cycling</u>	Re-designating key parts of the road to help pedestrians, people using wheelchairs, prams or bicycles to physically distance.	11/01/21	Until further notice

	Southside / Newington	CLEARBURN ROAD	Between Prestonfield Avenue and Prestonfield Road	City of Edinburgh Council - to provide space for safe walking and cycling	Motor vehicles prohibited: Monday - Thursday 8am - 10am and 2pm - 4pm Friday 8am - 10am and 11am - 1pm	17/02/21	Until further notice
	Southside / Newington	<u>PRESTONFIELD ROAD</u>	Junction with Clearburn Road	City of Edinburgh Council - to provide space for safe walking and cycling	Road closed except for residents' access, pedestrians and cycles	17/02/21	Until further notice
	Southside / Newington	INNOCENT RAILWAY PATH		Historic Environment Scotland - rock face work at Samson's Ribs section	Path closed 8.30am - 4pm each week day. Works are weather dependant, please check our Twitter page for updates	14/02/22	6 weeks estimated
	Southside / Newington	<u>MINTO STREET</u>	At Mayfield Gardens / E & W Mayfield	Openreach - access to carriageway manholes <i>Work postponed 17/02/22</i>	Off-peak 4-way temporary traffic lights	19/02/22	19/02/22
	Southside / Newington	<u>RANKIN DRIVE</u>	At Rankin Avenue	Openreach - ducting installation	Road closed	14/03/22	18/03/22
	Southside / Newington	PRIESTFIELD AREA		Cityfibre - cable and ducting installation	Lane, footway and parking restrictions as signed. Phased closures of Kirkhill Road / Drive / Terrace / Gardens, Kilmaurs Road / Terrace, Priestfield Road / Grove / Crescent	21/03/22	May 2022
	Trunk road network	A702	Between Bush Loan Road and Damhead	BEAR Scotland - carriageway resurfacing <i>Work postponed 23/02/22</i>	Road closed 7.30pm - 6.30am	02/03/22	03/03/22
	Trunk road network	A1	At Dolphingstone	BEAR Scotland - drainage repairs	Southbound on-slip closed 8.30pm - 6am for 3 nights	23/03/22	26/03/22