

Roadworks & events report

Effective from 4 March 2022

Links to further information

[Traffic Scotland - information on trunk roads including Edinburgh City Bypass](#)

[SE Scotland trunk roads maintained by BEAR](#)

[Transport for Edinburgh - Lothian Buses and Edinburgh Trams](#)

[Scottish Roadworks Register](#)


[Follow Edintravel on Twitter for regular updates](#)

Key

New information in this version

Spaces for People measures

Underlined entries contain links to maps or further information

 temporary traffic lights in use

 diversion in operation

Entries are arranged by Ward and then by start date.

[See details of Ward boundaries](#)

Use CTRL+F to search within this document

	Ward	Street	Location	Contractor / works description	Measures in place	Start	Finish
	Almond	MAYBURY ROAD	Between East Craigs and Barnton	CALA / Barratt Homes development	Various lane closures / contraflow arrangements. Speed limit reduced to 30mph along whole length between Barnton and Maybury junctions. New signalised junctions in operation at site access roads.	08/01/20	Ongoing
	Almond	<u>SILVERKNOWES ROAD</u>	Between Silverknowes Parkway and Marine Drive	<u>City of Edinburgh Council - to provide space for safe walking and cycling</u>	Road closed to all vehicles except cycles Reopened for *buses* 14/03/21	30/04/20	Until further notice
	Almond	<u>CAMMO WALK</u>		<u>City of Edinburgh Council - to provide space for safe walking and cycling</u>	Road closed except for residents' access, pedestrians and cycles	08/05/20	Until further notice
	Almond	MAYBURY ROAD	Between Craigs Road and roundabout at Maybury Drive	<u>City of Edinburgh Council - to provide space for safe walking and cycling</u>	Temporary pedestrian crossing in operation	30/06/20	Until further notice
	Almond	<u>PENNYWELL ROAD</u>		<u>City of Edinburgh Council - to provide space for safe walking and cycling</u>	Segregated cycle lanes	14/09/20	Until further notice
	Almond	TURNHOUSE ROAD		Works associated with West Craigs development	Lane closures / temporary traffic lights as required	14/10/20	Ongoing
	Almond	SOUTH BARNTON AVENUE		<u>City of Edinburgh Council - to provide space for safe walking and cycling</u>	Road closed	10/12/20	Until further notice
	Almond	<u>HIGH STREET / NEWHALLS ROAD, QUEENSFERRY</u>		City of Edinburgh Council - Spaces for People measures	Installation of one-way system (eastbound traffic only between The Loan and Hawes car park).	08/03/21	Until further notice
	Almond	SILVERKNOWES ROAD SOUTH	Between Main Street and Vivian Terrace	<u>City of Edinburgh Council - to provide space for safe walking and cycling</u>	Motor vehicles prohibited	11/05/21	Until further notice
	Almond	<u>HIGH STREET, QUEENSFERRY</u>	At The Loan / Hopetoun Road	City of Edinburgh Council - installation of signalised junction	2-way temporary traffic lights.	18/10/21	June 2022
	Almond	CORBIEHILL AREA		Cityfibre - cable and ducting installation <i>Actual start date 15/02/22</i>	Lane closures, parking restrictions, temporary traffic lights and road closures as required. Click cell to view details on the traffic order.	17/02/22	April 2022
	Almond	MAIN STREET, KIRKLISTON	Between Kirkliston crossroads and Manse Road	Scottish Water - mains upgrade	4-way temporary traffic lights at Kirkliston crossroads then 3-way lights as work moves westwards	28/02/22	8 weeks estimated
	Almond	SILVERKNOWES ROAD / SILVERKNOWES ROAD EAST		City of Edinburgh Council - carriageway resurfacing	Phase 1 - 4-way temporary traffic lights at Lauriston Farm Road / Silverknowes Parkway roundabout. 8 weeks work across various phases.	28/02/22	04/03/22
	Almond	HARVEST ROAD	Between Harvest Wynd and Baird Road	BT - cable installation	Temporary traffic lights 9pm - 6am	01/03/22	11/03/22

Start dates indicate earliest anticipated start.
Finish dates represent formal notice periods - works may finish earlier or be extended.

	Almond	<u>THE LOAN, QUEENSFERRY</u>	Between Hawthorn Bank and Stoneycroft Road	Scottish Water - pipe repairs	Temporary traffic lights	03/03/22	TBC
 	Almond	<u>SILVERKNOWES ROAD EAST</u>	Between Ferry Road and Silverknowes Brae	City of Edinburgh Council - carriageway resurfacing	Phase 2 - Silverknowes Road East closed, 2-way temporary traffic lights at Main Street / Ferry Road roundabout. Monday to Friday only. Click cell for details of bus diversions.	07/03/22	16/03/22
	Almond	<u>WHITEHOUSE ROAD</u>	Between Queensferry Road and Braehead Road	City of Edinburgh Council - carriageway resurfacing <i>Postponed until late March</i>	Road closed to northbound traffic	28/02/22	5 weeks estimated
 	Almond	A8 and INGLISTON AREA		Scottish Motorcycle Show at Royal Highland Centre (event days 12 -13/03/22)	Hallyards Road closed at A8, 8pm Friday - 6am Monday. No left turn from Ingliston Road into Fairview Road on event days. Temporary traffic lights on A8 at RHC west gate, 1pm - 7pm each day	11/03/22	14/03/22
	Almond	MAIN STREET, DAVIDSON'S MAINS	Between Quality Street and western arm of The Green	City of Edinburgh Council - carriageway repairs at bus stop outside The Norhet pub	2-way temporary traffic lights	16/03/22	18/03/22
	Almond	INGLISTON AREA		Ultimate 90s Rave event at Royal Highland Centre	Hallyards Road closed at A8, 8pm Friday - 6am Monday. Ingliston Road and Fairview Road (eastbound) closed midday Saturday - 2am Sunday	01/04/22	04/04/22
	Almond	INGLISTON AREA		Terminal V event at Royal Highland Centre	Hallyards Road closed at A8, 8pm Friday - 6am Monday. Ingliston Road and Fairview Road (eastbound) closed 6pm - 2am on Saturday and Sunday nights	15/04/22	18/04/22
	City Centre	CALTON ROAD	Between Waverley station access and New Street	Unsafe rock face, restrictions in place to provide safety zone	Temporary traffic lights.	01/12/18	Ongoing
	City Centre	NORTH BRIDGE		<u>City of Edinburgh Council / Balfour Beatty - bridge refurbishment</u>	Varying restrictions as required	15/02/20	2024
	City Centre	PRINCES STREET	Between South St David Street and East End junction	<u>City of Edinburgh Council - to provide space for safe walking and cycling</u>	Buses, taxis and cycles only 7.30am - 6.30pm each day	18/06/20	Until further notice
	City Centre	WAVERLEY BRIDGE		<u>City of Edinburgh Council - to provide space for safe walking and cycling</u>	Road closed at Princes Street (except for cycles). Taxi and loading access via Market Street	18/06/20	Until further notice
	City Centre	<u>FORREST ROAD</u>		<u>City of Edinburgh Council - to provide space for safe walking and cycling</u>	Segregated cycle lanes	22/06/20	Until further notice
	City Centre	COCKBURN STREET		<u>City of Edinburgh Council - to provide space for safe walking and cycling</u>	Road closed except for cycles and blue badge holders. Loading permitted 6.30am - 10.30am each day.	10/07/20	Until further notice
	City Centre	VICTORIA STREET		<u>City of Edinburgh Council - to provide space for safe walking and cycling</u>	Road closed except for cycles and blue badge holders. Loading permitted 6.30am - 10.30am each day. <i>From 11/12/20 - 24hr delivery and blue badge access via George IV Bridge, road remains closed at Grassmarket</i>	10/07/20	Until further notice
	City Centre	<u>COWGATE</u>	At Candlemaker Row	Redevelopment of India Buildings	Road closed to westbound traffic. Diversion via Pleasance - West Richmond Street - West Nicolson Street - Potterrow - Teviot Place - Lauriston Place - Lady Lawson Street - West Port	24/08/20	End of March 2022

	City Centre	<u>MORRISON LINK</u>	Between Morrison Street and Morrison Crescent	The Haymarket development - sewer diversion work	One lane open in each direction (northbound restriction extending into Morrison Street towards Haymarket). Section of west footway closed with pedestrian diversion as signed	29/03/21	Ongoing
 	City Centre	<u>HIGH STREET</u>	At St Mary's Street / Jeffrey Street	City of Edinburgh Council - reconstruction of carriageway setts	From 10/01/22 - High Street closed east of Blackfriars Street, north/south lane closures on Jeffrey Street and St Mary's Street. <i>3-way temporary traffic lights from 24/01/22</i>	17/05/21	May 2022
	City Centre	<u>ELM ROW</u>	Cobbled section between Montgomery Street and London Road	<u>Trams to Newhaven - public realm works</u>	Road closed	28/06/21	Ongoing
 	City Centre	<u>LEITH WALK / PICARDY AREA</u>	Between York Place and London Road	<u>Trams to Newhaven construction - click cell to visit website</u>	Phase 1 (of 3). Lane closures all approaches to Picardy junction, Leith Walk reduced to 1 lane from York Place to London Road. Broughton Street to Leith Street traffic diverted via London Road junction	11/10/21	Autumn 2022
	City Centre	<u>NORTH BRIDGE</u>		<u>City of Edinburgh Council / Balfour Beatty - bridge refurbishment phase 2. Click cell for full details in the latest project update</u>	Road closed to northbound traffic, southbound reduced to 1 lane. West footway closed, pedestrian access via east footway	14/11/21	Up to 9 months
	City Centre	<u>GEORGE IV BRIDGE</u>	At Chambers Street	To assist with North Bridge diverted traffic	Temporary traffic lights	14/11/21	Up to 9 months
	City Centre	<u>GEORGE STREET</u>	St Andrew Square to Hanover Street	To assist with north / south traffic flow at George Street / Hanover Street junction during northbound closure of North Bridge	Road closed to through traffic	14/11/21	Up to 9 months
	City Centre	<u>ROSE STREET SOUTH LANE</u>	Section between South St David Street and Hanover Street	Building inspections	Road closed	13/12/21	Until further notice
	City Centre	<u>NORTH GRAY'S CLOSE and CHALMERS CLOSE</u>		Structural repairs	North Gray's Close closed at Jeffrey Street; Chalmers Close restricted	03/01/22	Mid-2023
	City Centre	<u>LEITH STREET</u>	Section between Calton Road and Greenside Row	Fit-out of aparthotel at St James Quarter	Northbound bus lane closed	10/01/22	September 2022
 	City Centre	<u>CALTON ROAD</u>	At New Street	<u>Network Rail - bridge repairs and maintenance</u>	Phase 1 - 3-way temporary traffic lights (incorporating existing restrictions in place for rock face protection); Phase 2 (26/04/22) - 2-way temporary traffic lights, New Street closed	17/01/22	August 2022
	City Centre	<u>PICARDY AREA</u>	Between York Place and London Road	<u>Trams to Newhaven construction - click cell to visit website</u>	Phase 2 (of 3). Leith Street closed northbound, York Place closed westbound. No northbound access to Broughton Street from Leith Walk / London Road	17/01/22	Spring 2022
	City Centre	<u>WEST APPROACH ROAD</u>	At Morrison Street bridge	City of Edinburgh Council - bridge works <i>Postponed 25/01/22, likely to be carried out in March</i>	Westbound carriageway closed, contraflow on citybound carriageway. Nightshift work, exact times TBC	31/01/22	01/02/22
	City Centre	<u>WEST COATES</u>	Between Roseburn Terrace and Magdala Crescent	Cityfibre - cable and ducting installation	Lane closures, temporary traffic lights when working at Wester Coates Road	07/02/22	April 2022
	City Centre	<u>YORK PLACE / PICARDY AREA</u>		Trams to Newhaven - decommissioning York Place tram stop, construction of link to new Picardy Place stop	Phase 3 (of 3). Extension of existing worksite westwards into York Place. <u>Edinburgh Trams operating between airport and Shandwick Place only.</u>	10/02/22	7 weeks estimated

	City Centre	ROSE STREET SOUTH LANE	Section between Castle Street and Frederick Street	Scottish Power - service connection	Road closed	21/02/22	Up to 10 days
	City Centre	FREDERICK STREET	Between Princes Street and George Street	Scottish Power - new supply	Various lane and parking restrictions, temporary bus stops as required and as signed	23/02/22	4 weeks
	City Centre	ROSE STREET SOUTH LANE	Section between Castle Street and South Charlotte Street	Scottish Water - repairs to burst main	Road closed at eastern end	04/03/22	05/03/22
	City Centre	SHANDWICK PLACE	Between Stafford Street and Queensferry Street	Bilfinger for Edinburgh Trams - concrete repairs	Road closed to westbound traffic 11.30pm - 5am. Click cell for details of local bus diversions	04/03/22	05/03/22
	City Centre	<u>QUEEN STREET</u>	At North Charlotte Street	Crane operations at Erskine House	3-way temporary traffic lights	06/03/22	06/03/22
	City Centre	<u>ABERCROMBY PLACE</u>	Between Nelson Street and Dublin Street	Water main connection at no.14	Narrow lanes, 3 parking bays suspended on each side of Abercromby Place	07/03/22	11/03/22
	City Centre	<u>GILMORE PLACE</u>	Between Leamington Terrace and Lower Gilmore Place	City of Edinburgh Council - carriageway repairs at bus stop	Temporary traffic lights	07/03/22	11/03/22
	City Centre	ST ANDREW SQUARE		Virgin Media - cabling	Overnight lane closures - southbound from George Street and on south leg of St Andrew Square. From 8pm.	07/03/22	08/03/22
	City Centre	<u>MORRISON STREET</u>	Between Semple Street and Gardner's Crescent (outside EICC)	BT / KN - ducting installation	2-way temporary traffic lights	08/03/22	10/03/22
	City Centre	<u>CANNING STREET</u>	Between Torphichen Street and the north/south leg of Canning Street	Film shoot	Road closed 9.30am - midnight each day	14/03/22	15/03/22
	City Centre	HANOVER STREET	At Rose Street	Cityfibre - cable and ducting installation	2-way temporary traffic lights	26/03/22	5 days estimated
	City Centre	TORPHICHEN STREET		Window cleaning at Premier Inn	Offside lane closed, bus stops suspended. 10am - 2pm approximately	27/03/22	27/03/22
	Colinton / Fairmilehead	<u>BONALY BRAE</u>	At Bonaly Grove	City of Edinburgh Council - to provide space for safe walking and cycling	Road closed except for residents' access, pedestrians and cycles	17/02/21	Until further notice
	Colinton / Fairmilehead	<u>BUCKSTONE CIRCLE / BUCKSONE LOAN EAST</u>	Between High Buckstone and Buckstone Close	City of Edinburgh Council - to provide space for safe walking and cycling	Motor vehicles prohibited: Monday - Thursday 8am - 10am and 2pm - 4pm Friday 8am - 10am and 11am - 1pm	22/02/21	Until further notice
	Colinton / Fairmilehead	OXGANGS GREEN	At school entrance	City of Edinburgh Council - to provide space for safe walking and cycling	Motor vehicles prohibited: Monday - Thursday 8am - 10am and 2pm - 4pm Friday 8am - 10am and 11am - 1pm	11/05/21	Until further notice

	Colinton / Fairmilehead	LANARK ROAD	Numerous sites between Hailes Gardens and Inglis Green Road	Cityfibre - cable and ducting installation	Various lane and parking restrictions as required as work progresses. Sections of segregated cycle lane closed as required	10/01/22	March 2022
	Colinton / Fairmilehead	<u>COLINTON MAINS ROAD</u>		City of Edinburgh Council - footway and carriageway resurfacing, street lighting renewal	Road closed	31/01/22	April 2022
	Colinton / Fairmilehead	<u>GILLESPIE ROAD</u>	Pentland Avenue to Bridge Road	Cityfibre - cable and ducting installation	2/3-way temporary traffic lights	07/03/22	2-3 weeks
	Colinton / Fairmilehead	<u>TRYST PARK</u>	At link road to Swanston Road	Scottish Water - ironwork repairs	Road closed	09/03/22	09/03/22
	Colinton / Fairmilehead	<u>BUCKSTONE ROW</u>	At Buckstone Crescent	Scottish Water - ironwork repairs	Road closed	17/03/22	17/03/22
	Colinton / Fairmilehead	<u>COLINTON ROAD</u>	At Elliott Road	BT - new service connection	3-way temporary traffic lights	06/06/22	10/06/22
	Corstorphine / Murrayfield	ST JOHN'S ROAD	At pedestrian crossing east of Templeland Road	<u>City of Edinburgh Council - to provide space for safe walking and cycling</u>	Footway widening to provide additional space for pedestrians. Other Spaces for People measures removed during w/c 18/10/21	22/07/20	Until further notice
	Corstorphine / Murrayfield	<u>MANSE STREET and FEATHERHALL ROAD</u>		<u>City of Edinburgh Council - to provide space for safe walking and cycling</u>	Manse Street closed at Manse Road; Featherhall Road closed at Featherhall Terrace	18/08/20	Until further notice
	Corstorphine / Murrayfield	LAMPACRE ROAD		<u>City of Edinburgh Council - to provide space for safe walking and cycling</u>	Road closed between Tyler's Acre Road and Tyler's Acre Gardens (and Tyler's Acre Avenue closed at Lampacre Road. Except for residents' access, pedestrians and cycles	28/11/20	Until further notice
	Corstorphine / Murrayfield	<u>CRARAE AVENUE</u>		<u>City of Edinburgh Council - to provide space for safe walking and cycling</u>	Motor vehicles prohibited: Monday - Thursday 8am - 10am and 2pm - 4pm Friday 8am - 10am and 11am - 1pm	22/02/21	Until further notice
	Corstorphine / Murrayfield	<u>CORSTORPHINE HIGH STREET</u>		<u>City of Edinburgh Council - to provide space for safe walking and cycling</u>	Priority boards in operation between Kirk Loan and Ladywell Avenue	01/03/21	Until further notice
	Corstorphine / Murrayfield	<u>MEADOW PLACE ROAD / BROOMHOUSE ROAD</u>	Between A8 and south side of Broomhouse roundabout, plus Ladywell Road	City of Edinburgh Council - Spaces for People measures	Re-designating key parts of the road to help pedestrians to physically distance.	08/03/21	Until further notice
	Corstorphine / Murrayfield	BROOMHALL DRIVE	Between Wester Broom Place and South Gyle Road	<u>City of Edinburgh Council - to provide space for safe walking and cycling</u>	Motor vehicles prohibited: Monday - Thursday 8am - 10am and 2pm - 4pm Friday 8am - 10am and 11am - 1pm	11/05/21	Until further notice
	Corstorphine / Murrayfield	WESTER BROOM PLACE	Between South Gyle Road and Broomhall Drive	<u>City of Edinburgh Council - to provide space for safe walking and cycling</u>	Motor vehicles prohibited: Monday - Thursday 8am - 10am and 2pm - 4pm Friday 8am - 10am and 11am - 1pm	11/05/21	Until further notice
 	Corstorphine / Murrayfield	<u>CLERMISTON ROAD AREA</u>	Between St John's Road and Clerwood Terrace plus adjoining roads on both sides	Cityfibre - cable and ducting installation	Phased closures of Clermiston Road (reopened at St John's Road on 01/02/22), Belgrave Gardens, Gordon Loan, Old Kirk Road, Corstorphine Hill Crescent / Gardens / Road, Cairnmuir Road. Temporary traffic lights as required	10/01/22	May 2022





	Corstorphine / Murrayfield	CORSTORPHINE BANK / CRAIGS AREA		Cityfibre - cable and ducting installation	Lane closures, parking restrictions, temporary traffic lights and road closures as required. Click cell to view details on the traffic order.	11/01/22	March 2022
	Corstorphine / Murrayfield	CORSTORPHINE ROAD	Between Belgrave Road and Edinburgh Zoo	City of Edinburgh Council - installation of new pedestrian crossing.	Lane closures / contraflow. Kaimes Road closed during phase 1 (of 2). Off-peak restrictions only during week 1	07/02/22	4-5 weeks estimated
	Corstorphine / Murrayfield	ROSEBURN TERRACE AREA	Between Balbirnie Place and Murrayfield Avenue	Balfour Beatty for City of Edinburgh Council - CCWEL construction (phase 1 of 3)	Lane closures and contraflow, no right turn into Roseburn Street. Temporary crossing facilities, bus stops and loading bays as signed. Wester Coates Terrace closed at Roseburn Terrace	07/02/22	Late March
	Corstorphine / Murrayfield	RAVELSTON AREA		Cityfibre - cable and ducting installation	Lane closures, parking restrictions, temporary traffic lights and road closures as required. Click cell to view details on the traffic order.	14/02/22	May 2022
	Corstorphine / Murrayfield	ST JOHN'S ROAD	Between Drum Brae roundabout and Manse Road	Cityfibre - cable and ducting installation	Lane restrictions. Victor Park Terrace and St Ninian's Road closed in turn	21/02/22	TBC
	Corstorphine / Murrayfield	CRAIGLEITH DRIVE	Between Queensferry Road and bridge at Roseburn Path	City of Edinburgh Council - footway patching ahead of surface treatment programme	Footways closed as signed, parking suspended on both sides	28/02/22	04/03/22
	Corstorphine / Murrayfield	LADYWELL AVENUE	Between Kirklands and Broomhall Avenue	Network Rail - excavations to identify services	Road closed	28/02/22	04/03/22
	Corstorphine / Murrayfield	BROOMHALL ROAD	At Broomhall Terrace	Scottish Water - repairs to burst main	Temporary traffic lights proposed	03/03/22	TBC
	Corstorphine / Murrayfield	CAMPBELL AVENUE	At Campbell Road	Openreach - access to carriageway manholes	3-way temporary traffic lights	14/03/22	14/03/22
	Corstorphine / Murrayfield	CORSTORPHINE ROAD	At Western Terrace (between Western Corner and Murrayfield Road)	Energetics - utility connections to development site <i>Start date conditional on work at Kaimes Road being complete</i>	Lane closures with contraflow on westbound carriageway. Section of north footway closed with temporary walkway provided	17/03/22	05/05/22 estimated
 	Corstorphine / Murrayfield	BALGREEN ROAD	At the rail bridge	Network Rail - bridge maintenance	2-way temporary traffic lights Sunday 20/3/22 for 5 nights. Road closed on two consecutive Saturday nights (19 and 26/03/22). All works 7pm - 7am	19/03/22	27/03/22
	Corstorphine / Murrayfield	MURRAYFIELD AREA		Edinburgh v Glasgow rugby fixture	Traffic management details TBA, some road closures expected after the match	21/05/22	21/05/22
	Craigentinny/ Duddingston	PAISLEY DRIVE	Between Paisley Avenue and Meadowfield Road	City of Edinburgh Council - to provide space for safe walking and cycling	Motor vehicles prohibited: Monday - Thursday 8am - 10am and 2pm - 4pm Friday 8am - 10am and 11am - 1pm	02/10/20	Until further notice
	Craigentinny/ Duddingston	A1 CORRIDOR	London Road / Willowbrae Road / Milton Road West between Leith Walk and Mountcastle Drive North	City of Edinburgh Council - Spaces for People measures	Re-designating key parts of the road to help pedestrians to physically distance.	30/11/20	Until further notice
	Craigentinny/ Duddingston	LOGANLEA DRIVE	Between Craigentinny Road and east leg of Loganlea Avenue	City of Edinburgh Council - to provide space for safe walking and cycling	One-way order in place - no exit to Craigentinny Road	17/12/20	Until further notice

	Craigtinny/ Duddingston	<u>STANLEY PLACE / TAYLOR PLACE</u>		Building development	Roads closed to through traffic between Sunnybank Terrace and Comely Green Crescent (except for residents' access)	22/02/21	Until further notice
	Craigtinny/ Duddingston	<u>DUDDINGSTON LOW ROAD</u>		Historic Environment Scotland - rock face assessments	Measures in place to ensure public safety: Duddingston Low Road (including pavement) closed.	02/07/21	Until further notice
	Craigtinny/ Duddingston	<u>CLOCKMILL LANE</u>	Between London Road and rail bridge	Building development	Road closed	01/08/21	01/08/22
	Craigtinny/ Duddingston	<u>RESTALRIG ROAD SOUTH</u>	Between Lochend Avenue and Restalrig Square	BT Morrison - clearing blocked cable ducts <i>Work cancelled 03/02/22</i>	2-way temporary traffic lights	03/02/22	07/02/22
	Craigtinny/ Duddingston	<u>LONDON ROAD</u>	At Meadowbank Terrace	BT / KN - manhole repairs <i>Rescheduled from 23/01/22, postponed again 03/02/22</i>	3-way temporary traffic lights	06/02/22	06/02/22
	Craigtinny/ Duddingston	<u>FILLSIDE ROAD</u>	Between Seafield Road East and Nantwich Drive	City of Edinburgh Council - bridge refurbishment	Most work confined to underside of bridge. Pedestrian walkway in place, 2-way traffic maintained	21/02/22	6 weeks estimated
	Craigtinny/ Duddingston	<u>MONTROSE TERRACE</u>		To accommodate construction work adjacent to West Norton Place	Eastbound lane closure for temporary walkway	21/02/22	TBC
	Craigtinny/ Duddingston	<u>SEAFIELD ROAD EAST</u>	Near Dog & Cat Home	Scottish Power - cable installation	Temporary traffic lights	28/02/22	10 days estimated
	Craigtinny/ Duddingston	<u>WEST NORTON PLACE</u>		Construction work	Road closed	28/02/22	20/03/22
	Craigtinny/ Duddingston	<u>LONDON ROAD</u>	At Marionville Road (incorporating car park exit and Moray Park Terrace)	BT - mast maintenance	5-way temporary traffic lights 8pm - 6am for 3 nights	08/03/22	11/03/22
	Drum Brae / Gyle	<u>DRUM BRAE NORTH</u>	Between Queensferry Road and Drum Brae Terrace	City of Edinburgh Council - Spaces for People measures	Re-designating key parts of the road to help pedestrians to physically distance.	22/02/21	Until further notice
	Drum Brae / Gyle	<u>DRUM BRAE DRIVE</u>	Between Rannoch Road and Clermiston Road	City of Edinburgh Council - footway patching ahead of surface treatment programme	Footways closed as signed, parking suspended on both sides	28/02/22	04/03/22
	Drum Brae / Gyle	<u>TURNHOUSE ROAD</u>	Between Maybury Road and West Craigs Industrial Estate	West Craigs developer - carriageway resurfacing, cycle lane installation etc	Various traffic management arrangements including lane closures and off-peak temporary traffic lights	28/02/22	10 weeks estimated
	Drum Brae / Gyle	<u>NORTH GYLE AREA</u>		Cityfibre - cable and ducting installation	Lane closures, parking restrictions, temporary traffic lights and road closures as required. Click cell to view details on the traffic order.	01/03/22	End of April
	Drum Brae / Gyle	<u>MAYBURY ROAD</u>	Southbound approach to A8 Glasgow Road	SGN - gas main repairs	Inside lane closed, east footway closed between A8 and North Gyle Terrace. No right turn from Turnhouse Road - divert via Maybury Road (N) to Maybury Drive roundabout and return	05/03/22	TBC

	Drum Brae / Gyle	<u>DRUM BRAE SOUTH</u>	At Duart Crescent	Telecoms company - decommissioning cabinet and mast	3-way temporary traffic lights	11/04/22	15/04/22
	Drum Brae / Gyle	<u>DRUM BRAE DRIVE</u>	At Clermiston Drive	Scottish Power - cable installation	3-way temporary traffic lights	14/04/22	5 days estimated
	Drum Brae / Gyle	<u>MAYBURY ROAD</u>	Between Glasgow Road and Maybury Drive	City of Edinburgh Council - carriageway resurfacing <i>Start date TBC as at 04/02/22</i>	Road closed 7pm - 6am each week night	18/04/22	12 weeks estimated
	East Lothian	A1	Between Old Craighall and East Lothian boundary	East Lothian Council - Craighall junction works	Lane closures, 40mph speed restriction	19/01/22	End of 2022
	Forth	FERRY ROAD	Between Crewe Toll Roundabout and Inverleith Row	<u>City of Edinburgh Council - to provide space for safe walking and cycling</u>	Segregated cycle lanes	03/08/20	17/08/20
	Forth	CRAIGHALL TERRACE	At Craighall Road	<u>City of Edinburgh Council - to provide space for safe walking and cycling</u>	Motor vehicles prohibited: Monday - Thursday 8am - 10am and 2pm - 4pm Friday 8am - 10am and 11am - 1pm	17/02/21	Until further notice
	Forth	WEST PILTON CRESCENT	Between Pennywell Road and West Pilton Bank	<u>City of Edinburgh Council - to provide space for safe walking and cycling</u>	Motor vehicles prohibited: Monday - Thursday 8am - 10am and 2pm - 4pm Friday 8am - 10am and 11am - 1pm	22/02/21	Until further notice
	Forth	MARINE DRIVE	Between Muirhouse Parkway and West Shore Road	<u>City of Edinburgh Council - to provide space for safe walking and cycling</u>	Parking suspended on both sides	11/05/21	Until further notice
	Forth	WARDIEBURN STREET EAST and WEST	Between Boswall Parkway and Wardieburn Terrace	<u>City of Edinburgh Council - to provide space for safe walking and cycling</u>	Motor vehicles prohibited: Monday - Thursday 8am - 10am and 2pm - 4pm Friday 8am - 10am and 11am - 1pm	11/05/21	Until further notice
	Forth	<u>WEST SHORE ROAD</u>	Between Gypsy Brae and entrance to Forth Quarter Park	<u>City of Edinburgh Council - to provide space for safe walking and cycling</u>	Road closed to all vehicles except cycles	11/05/21	Until further notice
	Forth	<u>FERRY ROAD AVENUE</u>	In its entirety	Cityfibre - cable and ducting installation	Lane and parking restrictions. Ferry Road Drive / Grove / Place closed in turn	21/02/22	04/03/22
	Fountainbridge/ Craiglockhart	LANARK ROAD / LONGSTONE ROAD / INGLIS GREEN ROAD	Between Gillespie crossroads and Murrayburn Road	<u>City of Edinburgh Council - to provide space for safe walking and cycling</u>	Re-designating key parts of the road to cycle lanes to aid physical distancing	26/01/21	Until further notice
	Fountainbridge/ Craiglockhart	LANARK ROAD	Numerous sites between Hailes Gardens and Inglis Green Road	Cityfibre - cable and ducting installation	Various lane and parking restrictions as required as work progresses. Sections of segregated cycle lane closed as required	10/01/22	March 2022
	Fountainbridge/ Craiglockhart	<u>COLINTON ROAD</u>	Between Craiglockhart Road and Craiglockhart Park	Scottish Water	Lane closures / contraflow, parking suspended on both sides	17/01/22	6 months
	Fountainbridge/ Craiglockhart	CRAIGLOCKHART DRIVE SOUTH / GROVE / QUADRANT		Cityfibre - cable and ducting installation	Lane and parking restrictions, temporary traffic lights as required	28/01/22	March 2022

	Fountainbridge/ Craiglockhart	<u>FOUNTAINBRIDGE</u>	At Grove Street	Lochwynd - works to install new pedestrian crossing <i>Work not carried out, to be rescheduled</i>	Temporary traffic lights	31/01/22	11/02/22
	Fountainbridge/ Craiglockhart	<u>LANARK ROAD</u>	At Craiglockhart Avenue	SGN - new gas main connection <i>Start delayed</i>	3-way temporary traffic lights	07/02/22	3 weeks estimated
	Fountainbridge/ Craiglockhart	<u>HARRISON ROAD</u>	In its entirety	City of Edinburgh Council - replacement of street lighting lanterns <i>Work postponed 07/02/22</i>	Road closed 8am - 4pm	08/02/22	08/02/22
	Fountainbridge/ Craiglockhart	<u>LANARK ROAD</u>	At Craiglockhart Avenue	Lightways - repairs to traffic island <i>Not carried out on 13/02/22, new dates TBA</i>	3-way temporary traffic lights	13/02/22	By 7.30am 14/02/22
	Fountainbridge/ Craiglockhart	<u>LANARK ROAD</u>	At Craiglockhart Avenue	Scottish Water - collapsed manhole <i>Work finished 03/03/22</i>	Right turn lane for Craiglockhart Avenue closed	01/03/22	TBC
	Fountainbridge/ Craiglockhart	<u>COLINTON ROAD</u>	Between North Meggetland and Meggetland Terrace	Cityfibre - cable and ducting installation	2-way temporary traffic lights	09/03/22	TBC
	Fountainbridge/ Craiglockhart	<u>DUNDEE STREET</u>	At Drysdale Road	Virgin Media - clearing blocked cable ducts	Citybound lane closure. Section of cycle lane and bus stop immediately east of Drysdale Road closed	12/03/22	12/03/22
	Fountainbridge/ Craiglockhart	<u>SLATEFORD ROAD</u>	At Allan Park Road	Scottish Water - manhole repairs (at Meggetgate)	3-way temporary traffic lights	13/03/22	13/03/22
	Fountainbridge/ Craiglockhart	<u>CRAIGLOCKHART TERRACE</u>	Between Colinton Road and no.11 (section adjacent to railway line)	Network Rail - removing overhanging trees	Road closed 9.30am - 3.30pm	15/03/22	15/03/22
	Fountainbridge/ Craiglockhart	<u>DUNDEE STREET / FOUNTAINBRIDGE</u>		Ground radar surveys - overnight works, 9pm - 6am for 3 nights	Night 1 - 3-way temporary traffic lights Dundee street / Viewforth Night 2 - 4-way temporary traffic lights Dundee Street / Viewforth / Drysdale Road Night 3 - 2-way temporary traffic lights on Fountainbridge, Gilmore Park closed	15/03/22	18/03/22
	Fountainbridge/ Craiglockhart	<u>DUNDEE STREET</u>	At Fowler Terrace / Dundee Terrace	Scottish Water - manhole repairs	4-way temporary traffic lights	28/03/22	28/03/22
	Fountainbridge/ Craiglockhart	<u>GORGIE ROAD</u>	At Chesser Avenue	Scottish Water - manhole repairs	3-way temporary traffic lights 9.30am - 5pm	24/04/22	24/04/22
	Inverleith	<u>WATER OF LEITH PATH AT DEAN VILLAGE</u>		Landslip	Path closed beneath Dean cemetery	April 2013	Ongoing
	Inverleith	<u>CREWE ROAD SOUTH</u>	In its entirety	<u>City of Edinburgh Council - to provide space for safe walking and cycling</u>	Re-designating key parts of the road to help pedestrians to physically distance. Segregated cycle lanes	05/06/20	Until further notice
	Inverleith	<u>WESTER DRYLAW AVENUE</u>	Between Groathill Road North and Wester Drylaw Drive	<u>City of Edinburgh Council - to provide space for safe walking and cycling</u>	Motor vehicles prohibited: Monday - Thursday 8am - 10am and 2pm - 4pm Friday 8am - 10am and 11am - 1pm	17/02/21	Until further notice



	Inverleith	A90 CORRIDOR	Various sections between Drumsheugh Gardens and Cramond Brig	City of Edinburgh Council - improved safety measures for cyclists and pedestrians, installation of peak-time bus lanes	Lane and parking restrictions. Bus lanes operational from w/c 22/03/21	21/02/21	Until further notice
	Inverleith	<u>QUEENSFERRY ROAD</u>	At Oxford Terrace / Learmonth Terrace / Buckingham Terrace	City of Edinburgh Council - alterations to road layout	Oxford Terrace and Buckingham Terrace central access 'stopped up'	22/03/21	Until further notice
	Inverleith	CANONMILLS	At Broughton Road / Rodney Street junction	City of Edinburgh Council - alterations to road layout	Citybound reduced to one lane, no right turn into Eyre Place	31/05/21	Until further notice
	Inverleith	<u>CRAIGLEITH ROAD</u>	Between Comely Bank roundabout and Orchard Drive	<u>Scottish Water - major waste water infrastructure improvements</u>	Road closed, diversion via Orchard Brae - Queensferry Road. Orchard Bank and Orchard Place closed at Craigleith Road.	24/10/21	12-15 months
	Inverleith	<u>WATER OF LEITH PATH</u>	Under Belford Bridge	Unsafe railings	Path closed	04/11/22	Until Further notice
	Inverleith	GROATHILL / WESTER DRYLAW AREA		Cityfibre - cable and ducting installation	Lane closures, parking restrictions, temporary traffic lights and road closures as required. Click cell to view details on the traffic order.	07/02/22	April 2022
 	Inverleith	<u>TELFORD ROAD</u>	Between Telford Drive and Groathill Avenue	Cityfibre - cable and ducting installation <i>Start date confirmed as 23/02/22. Work to be completed prior to carriageway resurfacing scheme below</i>	Northbound lane closure and Telford Drive closed, then temporary traffic lights at Groathill Avenue from 28/02/22	23/02/22	10 days estimated
	Inverleith	<u>TELFORD ROAD</u>	At Telford Drive	SGN - gas main renewal	Northbound lane closure on Telford Road, Telford Drive closed (diversion via Telford Place)	14/03/22	18/03/22
	Inverleith	CREWE TOLL AREA		Cityfibre - cable and ducting installation	Lane closures, parking restrictions, temporary traffic lights and road closures as required. Click cell to view details on the traffic order.	17/03/22	June 2022
	Inverleith	TELFORD ROAD	Between Telford Gardens and Groathill Road South	City of Edinburgh Council - carriageway resurfacing, junction upgrade at Groathill Avenue. <i>Start date TBC as at 18/02/22</i>	Lane closures and temporary traffic lights as required	21/03/22	July 2022
	Inverleith	<u>FERRY ROAD</u>	At Inverleith Row / Inverleith Avenue	BT Morrison - clearing blocked cable ducts <i>Rescheduled from January, dates TBC as at 19/01/22</i>	4-way temporary traffic lights	11/04/22	5 days estimated
	Inverleith	<u>A90 HILLHOUSE ROAD</u>	At Blackhall junction	Scottish Water - valve repairs (x3)	Lane closures on westbound approaches, no left turn from Strachan Road	23/04/22	23/04/22
	Leith	<u>CONSTITUTION STREET</u>		<u>Trams to Newhaven.</u>	1 - Road closed between Foot of the Walk and Coatfield Lane. Access maintained from Laurie Street to Kirkgate House car park. East footway closed adjacent to South Leith Parish Church. 2 - Road closed between Queen Charlotte Street and Bernard Street	16/11/19	Ongoing
	Leith	<u>LINDSAY ROAD</u>	Between North Leith Sands and Newhaven Place	<u>Trams to Newhaven construction - click cell to visit website</u>	Road closed to eastbound traffic, diversion via Melrose Drive. Hawthornvale closed at Lindsay Road. No right turn from Annfield, no left turn from Melrose Drive, no exit from Newhaven Place	06/03/20	Ongoing
 	Leith	OCEAN DRIVE	Between roundabouts at Ocean Terminal	Trams to Newhaven construction	Northbound side closed, 2-way traffic on southbound side. 3-way temporary traffic lights adjacent to CALA site from 23/08/21 until Spring 2022	13/03/20	Ongoing









	Leith	<u>JANE STREET</u>	At no. 13/15 (Headland Archaeology)	Trams to Newhaven - utility diversions	Road closed, short diversion via the industrial estate	23/11/20	Ongoing
	Leith	<u>OCEAN DRIVE</u>	Between Ocean Terminal and Rennie's Isle	Trams to Newhaven construction	Road closed	04/01/21	Ongoing
	Leith	<u>MARITIME LANE</u>		Trams to Newhaven construction	No access to Maritime Lane from Mitchell Street	07/04/21	Ongoing
	Leith	TOWER STREET	At Shore	Trams to Newhaven construction	Temporary traffic lights	10/05/21	Until further notice
	Leith	OCEAN DRIVE	Between Ocean Terminal and Rennie's Isle	Trams to Newhaven construction	<u>Footway closed, pedestrian diversion via Rennie's Isle - Victoria Quay</u>	24/05/21	Ongoing
	Leith	LEITH WALK	At Foot of the Walk / Great Junction Street / Duke Street	Trams to Newhaven construction	Alterations to road layout and traffic signal sequences	16/08/21	4 months estimated
	Leith	<u>LINDSAY ROAD BRIDGE</u>	Pedestrian / cycle bridge between Nicholfield and Lindsay Road main carriageway	City of Edinburgh Council - public safety measure	Bridge closed, pedestrian and cycle diversion as signed. Hawthornvale Path beneath remains open	15/12/21	Until further notice
	Leith	SALAMANDER STREET	At Bath Road	Energetics - ducting installation at Barratt Homes site. <i>Dates TBC as at 30/12/21 - work postponed 19/01/22</i>	4-way temporary traffic lights	19/01/22	01/02/22
 	Leith	<u>CONSTITUTION STREET</u>	Between Coatfield Lane and Queen Charlotte Street	Trams to Newhaven construction	Phase 1 (4 weeks) - 2-way temporary traffic lights for east/west traffic on Queen Charlotte Street, Constitution Street closed both ways. Phase 2 - Queen Charlotte Street and Constitution Street closed (and Maritime Lane reopened)	22/01/22	Autumn 2022
	Leith	<u>BERNARD STREET</u>	At Shore	BT Morrison - cable and ducting installation <i>Work postponed 03/02/22</i>	4-way temporary traffic lights	10/02/22	Up to 5 days
	Leith	<u>MELROSE DRIVE</u>	Between North Leith Sands and Ocean Drive roundabout	Trams to Newhaven construction	Road closed (traffic management alterations from 12/02, road closed from 14/02)	12/02/22	TBC
	Leith	<u>BURGESS STREET</u>	At Water Street	BT Morrison - ducting installation	Road closed	03/03/22	07/03/22
	Leith	RESTALRIG ROAD	At East Hermitage Place	Cityfibre - cable and ducting installation <i>Start date TBC as at 18/02/22</i>	4-way temporary traffic lights	03/03/22	TBC
	Leith Walk	LEITH WALK	Between London Road and Crown Place	Trams to Newhaven construction	Road closed to northbound traffic, southbound reduced to 1 lane. No left turn off Leith Walk after Manderston Street except at Dalmeny Street (installed during w/e 20/02/22, not suitable for HGV traffic)	20/06/20	Ongoing
	Leith Walk	LONDON ROAD / EASTER ROAD JUNCTION		Trams to Newhaven - alterations to accommodate Leith Walk diverted traffic	Signal timings and lane markings altered. No right turn from Easter Road into eastbound London Road (East Norton Place)	20/06/20	Ongoing

	Leith Walk	<u>BROUGHTON ROAD</u>	At McDonald Road	City of Edinburgh Council / Trams to Newhaven - to assist with road safety	3-way temporary traffic lights	05/11/20	Until further notice
	Leith Walk	A1 CORRIDOR	London Road / Willowbrae Road / Milton Road West between Leith Walk and Mountcastle Drive North	<u>City of Edinburgh Council - to provide space for safe walking and cycling</u>	Re-designating key parts of the road to help pedestrians, people using wheelchairs, prams or bicycles to physically distance.	30/11/20	Until further notice
	Leith Walk	<u>HILLSIDE CRESCENT</u>		City of Edinburgh Council - Spaces for People measures	No vehicle entry to Hillside Crescent west leg from London Road (enter via east leg)	18/01/21	Until further notice
	Leith Walk	<u>LEITH WALK</u>	At Stead's Place / Springfield Street	Trams to Newhaven construction	Alterations to access routes From 14/10/21 - Springfield Street reopens, Stead's Place closed; From 23/02/22 - Springfield Street closed, access via Stead's Place	26/01/21	Ongoing
	Leith Walk	<u>BRUNSWICK ROAD</u>	Between East Montgomery Place and Brunswick Place	<u>City of Edinburgh Council - to provide space for safe walking and cycling</u>	One-way order - westbound traffic only	08/02/21	Until further notice
	Leith Walk	LEITH WALK	West side cycleway between Annandale Street and Jane Street	<u>Trams to Newhaven - construction of permanent segregated cycleway</u>	Existing temporary cycleways closed, diversions as signed	24/05/21	Ongoing
	Leith Walk	<u>PILRIG STREET</u>	At Cambridge Avenue / Dryden Street	Trams to Newhaven - diversion route during closure of Leith Walk cycleway	Temporary controlled crossing point	24/05/21	Ongoing
	Leith Walk	LEITH WALK	Between Jane Street and Kirk Street	<u>Trams to Newhaven construction</u>	Alterations to worksite. Access to Cassel's Lane / Casselbank Street via Kirk Street	08/11/21	Spring 2022
	Leith Walk	<u>WATER OF LEITH PATH</u>	Between Newhaven Road and Anderson Place	Unsafe retaining wall	Path closed	26/11/21	Until further notice
	Leith Walk	<u>ALBERT STREET</u>	East of Buchanan Street	Scottish Water - emergency sewer repairs	Road closed	25/01/22	TBC
	Leith Walk	<u>HAWKHILL AVENUE</u>	From St Clair Street to Lochend Road	Scottish Power - trial holes and ducting installation	Rolling programme with temporary traffic lights. <i>Currently 3-way temporary traffic lights at Lochend Road junction. To be removed 6am Saturday 5 March, returning 8am Monday 7 March</i>	07/02/22	<i>28/02/22 estimated Mid-March</i>
	Leith Walk	EASTER ROAD AREA		Hibs v St Johnstone, kick-off 3pm	Roads closed before and after the match: Hawkhill Avenue / Close, St Clair Street, Albion Place / Road / Terrace / Gardens, Harrismith Place	05/03/22	05/03/22
	Leith Walk	<u>FERRY ROAD</u>	Between Warriston Road and Summerside Street	City of Edinburgh Council - carriageway patching (phase 2 of 3)	Tuesday - 3-way lights at Warriston Road, Bangholm View closed. Wednesday and Thursday - 4-way lights at Craighall Road / Bonar Place	08/03/22	10/03/22
	Leith Walk	EASTER ROAD	At Dalmeny Street	Scottish Power - ducting installation <i>Dates TBC as at 18/02/22</i>	Temporary traffic lights	14/03/22	16/03/22
	Leith Walk	<u>FERRY ROAD</u>	Between Newhaven and North Fort Street	City of Edinburgh Council - carriageway patching (phase 3 of 3)	Rolling programme with off-peak lane closures, parking restrictions and temporary traffic lights	15/03/22	17/03/22

	Leith Walk	<u>ANNANDALE STREET</u>	At Green Street / Hopetoun Street junction	Scottish Water - manhole repairs	Junction closed for 1 night (exact times TBC)	18/03/22	19/03/22
	Leith Walk	<u>PILRIG STREET</u>	At Rosslyn Crescent	Scottish Water - manhole repairs	3-way temporary traffic lights	11/05/22	11/05/22
	Liberton / Gilmerton	GILMERTON ROAD	Between Liberton Road and Walter Scott Avenue	<u>City of Edinburgh Council - to provide space for safe walking and cycling</u>	Re-designating key parts of the road to help pedestrians, people using wheelchairs, prams or bicycles to physically distance	16/11/20	Until further notice
	Liberton / Gilmerton	IVANHOE CRESCENT	Between Glenvarloch Crescent and Rutherford Drive	<u>City of Edinburgh Council - to provide space for safe walking and cycling</u>	Motor vehicles prohibited: Monday - Thursday 8am - 10am and 2pm - 4pm Friday 8am - 10am and 11am - 1pm	28/11/20	Until further notice
	Liberton / Gilmerton	WOODSTOCK PLACE	Between Rutherford Drive and Ivanhoe Crescent	<u>City of Edinburgh Council - to provide space for safe walking and cycling</u>	Motor vehicles prohibited: Monday - Thursday 8am - 10am and 2pm - 4pm Friday 8am - 10am and 11am - 1pm	28/11/20	Until further notice
	Liberton / Gilmerton	GRACEMOUNT DRIVE and BALMWELL AVENUE	At St Catherines RC Primary School	<u>City of Edinburgh Council - to provide space for safe walking and cycling</u>	Motor vehicles prohibited: Monday - Thursday 8am - 10am and 2pm - 4pm Friday 8am - 10am and 11am - 1pm	17/02/21	Until further notice
	Liberton / Gilmerton	MOREDUN PARK STREET	Between Moredun Park Way and entrance to Craigour Park PS	<u>City of Edinburgh Council - to provide space for safe walking and cycling</u>	Motor vehicles prohibited: Monday - Thursday 8am - 10am and 2pm - 4pm Friday 8am - 10am and 11am - 1pm	17/02/21	Until further notice
	Liberton / Gilmerton	<u>MAYFIELD ROAD</u>	From Liberton Road for around 150m	Development site compound / loading area	Road closed to northbound traffic, diversion signed via Liberton Road - Esslemont Road	10/01/22	October 2022
	Liberton / Gilmerton	OLD DALKEITH ROAD	At Moredunvale Road	City of Edinburgh Council - installation of pedestrian drop kerbs <i>Work postponed, new dates TBA</i>	Temporary traffic lights, partial closure of Moredunvale Road	20/01/22	28/01/22
 	Liberton / Gilmerton	<u>GILMERTON DYKES STREET</u>	At Gilmerton Dykes Avenue	Advance Construction - sewer connection	2-way temporary traffic lights, Gilmerton Dykes Avenue closed on both sides. <i>From 05/03/22, 2-way lights and Gilmerton Dykes *Drive* closed</i>	21/02/22	27/03/22 estimated
 	Liberton / Gilmerton	LIBERTON AREA		Scottish Water - mains investigation work	Rolling programme of road closures on; Little Road, Longformacus Road, Wolrige Road, Hawkhead Crescent, Orchardhead Road, Gordon Terrace, Kirkgate, Peveril Terrace, Cumnor Crescent, Tressilian Gardens, Marmion Crescent, Gracemount Square and Double Hedges Road. Other road occupations on Liberton Road / Brae / Gardens, Lasswade Road, Mount Vernon Road, Kirk Brae, Claverhouse Drive, Gilmerton Road and Glenallan Drive.	24/02/22	December 2022
	Liberton / Gilmerton	<u>ALNWICKHILL ROAD AREA</u>		SGN - installation of new gas main	Alnwickhill Road closed in sections (Liberton Drive to Stanedykehead, Stanedykehead to Alnwickhill Drive, Alnwickhill Drive to Liberton Gardens). Howden Hall Drive and Alnwickhill Drive closed as required	28/02/22	6 weeks estimated
	Liberton / Gilmerton	LIBERTON ROAD	Between Mayfield Road and Gordon Terrace	City of Edinburgh Council - carriageway repairs at bus stops	Lane closures and parking restrictions	01/03/22	04/03/22
 	Liberton / Gilmerton	<u>CLIPPENS DRIVE</u>		Advance Construction - carriageway resurfacing	Lane closures and temporary traffic lights. No right turn into or out of Clippens Drive at Burdiehouse Road	07/03/22	11/03/22
 	Liberton / Gilmerton	<u>WALTER SCOTT AVENUE</u>	Between Ruthven Place and Balderston Gardens North	Telegraph pole installation	Road closed to through traffic. Access maintained to shopping area lay-by with temporary traffic light control	08/03/22	11/03/22

Start dates indicate earliest anticipated start.
Finish dates represent formal notice periods -
works may finish earlier or be extended.




	Midlothian	<u>OLD DALKEITH ROAD</u>	At The Wisp	Midlothian Council - street lighting and traffic signals upgrade, road widening on The Wisp	Temporary traffic lights (maintaining 2-way traffic for most of the programme), The Wisp closed between Millerhill Road and Old Dalkeith Road. <i>Rescheduled from 10/01/22</i>	07/02/22	16 weeks (until late May 2022)
	Morningside	BRAID ROAD	Between Braid Farm Road and Hermitage Drive	City of Edinburgh Council - to provide space for safe walking and cycling	Road closed except for cycles and essential works vehicles. Changes implemented during w/c 12/04/21 - road to be reopened for southbound traffic with new segregated cycle lanes	03/05/20	Until further notice
	Morningside	<u>BRAIDBURN TERRACE</u>	From its junction with Comiston Road to its junction with Braid Road	City of Edinburgh Council - to provide space for safe walking and cycling	With the exception of cycles - Road open to eastbound traffic only; No right turn from Greenbank Place into Braidburn Terrace.	08/05/20	Until further notice
	Morningside	<u>BRUNSTFIELD AVENUE, MONTPELIER</u>		City of Edinburgh Council - to provide space for safe walking and cycling	Brunstfield Avenue closed at Bruntsfield Place; Montpelier closed at Montpelier Park. Except for cycles and residents' access	18/08/20	Until further notice
	Morningside	CANAAN LANE	Between Morningside Road and Woodburn Terrace	City of Edinburgh Council - to provide space for safe walking and cycling	Road closed except for residents' access, pedestrians and cycles	18/08/20	Until further notice
	Morningside	COMISTON ROAD	Between Greenbank and Fairmilehead crossroads	City of Edinburgh Council - to provide space for safe walking and cycling	Re-designating key parts of the road to cycle lanes to aid physical distancing	20/08/20	Until further notice
	Morningside	<u>CANAAN LANE</u>	North of the egress from the Royal Blind School.	City of Edinburgh Council - to provide space for safe walking and cycling (Meadows to Greenbank 'quiet route')	Road closed except for residents' access, pedestrians and cycles	03/02/21	Until further notice
	Morningside	<u>WHITEHOUSE LOAN</u>	Between Bruntsfield Crescent and Warrender Park Road	City of Edinburgh Council - to provide space for safe walking and cycling (Meadows to Greenbank 'quiet route')	Road closed except for residents' access, pedestrians and cycles	03/02/21	Until further notice
	Morningside	<u>WHITEHOUSE LOAN</u>	Between Strathearn Road and Hope Terrace	City of Edinburgh Council - to provide space for safe walking and cycling (Meadows to Greenbank 'quiet route')	Road closed except for residents' access, pedestrians and cycles	03/02/21	Until further notice
	Morningside	BRAID ROAD AREA		City of Edinburgh Council - 'Braid Road and Greenbank to Meadows Quiet Route'	Changed priorities at several junctions, new segregated cycle lanes	08/04/21	Until further notice
	Morningside	CANAAN LANE	At Morningside Road	Building development	Road closed	06/12/21	July 2022
	Morningside	<u>NEWBATTLE TERRACE</u>	Between Morningside Road and Pitsligo Road	City of Edinburgh Council - footway and carriageway resurfacing, signalised junction at Pitsligo Road, new gullies and trees	Lane and parking restrictions, temporary traffic lights and short-term road closures as required. Start date TBC as at 13/12/21	31/01/22	6 months
	Morningside	<u>MORNINGSIDE ROAD</u>	Between Church Hill Place and Newbattle Terrace	Virgin Media - chamber repairs <i>Rescheduled from 19/01/22, postponed again 03/02/22, pencilled in for 27/03/22</i>	Off-peak 2-way temporary traffic lights	05/02/22	05/02/22
	Morningside	<u>MIDMAR DRIVE</u>	At Cluny Drive	Scottish Power - cable fault	Temporary traffic lights	15/02/22	TBC
	Morningside	CANAAN LANE	At the Royal Blind School	City of Edinburgh Council - installation of pedestrian drop kerbs	Temporary traffic lights	21/02/22	2 weeks estimated

	Morningside	MORNINGSIDE ROAD	At Church Hill Place / Abbotsford Park	Scottish Water - repairs to burst main	4-way temporary traffic lights	28/02/22	TBC
	Morningside	GILMORE PLACE	At Viewforth	Scottish Water - connection to development site	4-way temporary traffic lights	01/03/22	7am 07/03/22
	Pentland Hills	BABERTON MAINS WYND and BANK		<u>City of Edinburgh Council - to provide space for safe walking and cycling</u>	Motor vehicles prohibited: Monday - Thursday 8am - 10am and 2pm - 4pm Friday 8am - 10am and 11am - 1pm	11/05/21	Until further notice
	Pentland Hills	DUMBRYDEN DRIVE	Full length between Hailesland Road and Murrayburn Road	Cityfibre - cable and ducting installation	Lane closures, parking restrictions, temporary traffic lights as required	10/01/22	March 2022
	Pentland Hills	<u>ADDISTON FARM ROAD</u>	Between A71 and Brampton Lodge	Scottish Water - mains upgrade	Road closed	31/01/22	8 weeks estimated
	Pentland Hills	<u>LANARK ROAD WEST</u>	Between Curriehill Road and Riccarton Mains Road	Scottish Water - cut and cap water pipe <i>Start delayed, new dates TBA</i>	2-way temporary traffic lights	09/02/22	16/02/22
	Pentland Hills	<u>RAVELRIG ROAD</u>	In its entirety	City of Edinburgh Council - carriageway resurfacing	Road closed	14/02/22	4 weeks estimated
	Pentland Hills	BRIDGE ROAD, BALERNO		City of Edinburgh Council - bridge refurbishment, carriageway resurfacing	Most works confined to underside of bridge. Temporary traffic lights in use for carriageway works	21/02/22	6 weeks estimated
	Pentland Hills	<u>NEWMILLS CRESCENT</u>	At Newmills Road	City of Edinburgh Council - carriageway resurfacing	Road closed	28/02/22	1-2 weeks
	Pentland Hills	<u>A70 LANARK ROAD WEST</u>	At the s-bends at Ravelrig	City of Edinburgh Council - gully repairs	Off-peak 2-way temporary traffic lights	28/02/22	5 days estimated
	Pentland Hills	<u>A70 LANARK ROAD WEST</u>	Around 1/2mile west of s-bends at Ravelrig	BT / KN - ducting installation <i>Start delayed by drainage works above. New date TBA</i>	2-way temporary traffic lights	04/03/22	8-10 days
	Pentland Hills	MURRAYBURN ROAD	At the canal bridge	Scottish Water - collapsed manhole <i>Work finished 03/03/22</i>	2-way temporary traffic lights	01/03/22	TBC
	Pentland Hills	<u>LANARK ROAD WEST</u>	At Somerville Road	Telecoms company - cherry picker access to overhead equipment	Off-peak 3-way temporary traffic lights	16/03/22	16/03/22
	Pentland Hills	BABERTON MAINS ESTATE		SGN - gas main renewal	Lane, footway and parking restrictions as signed. Temporary traffic lights as and when required	01/04/22	October 2022
	Pentland Hills	<u>RICCARTON MAINS ROAD</u>	At Research Avenue North / Park & Ride exit	Scottish Water - manhole repairs	3-way temporary traffic lights	03/04/22	03/04/22

	Portobello/ Craigmillar	BAILEYFIELD CRESCENT	Between Sir Harry Lauder Road and Fishwives' Causeway	Advance Construction - sewer replacement and road realignment	Road closed	10/09/18	TBC
	Portobello/ Craigmillar	<u>STANLEY STREET / HOPE PARK</u>	Between Christian Grove and access to Network Rail yard	<u>City of Edinburgh Council - to provide space for safe walking and cycling</u>	Road closed to through traffic except cycles.	29/05/20	Until further notice
	Portobello/ Craigmillar	PORTOBELLO HIGH STREET	Between Fishwives' Causeway and Marlborough Street	<u>City of Edinburgh Council - to provide space for safe walking and cycling</u> <i>These measures removed w/c 15/11/21 except footway widening west of Bridge Street</i>	Redesigning key parts of the road to increase safety for pedestrians and cyclists during the current Covid-19 pandemic.	24/07/20	Until further notice
	Portobello/ Craigmillar	MAGDALENE GARDENS; MAGDALENE DRIVE	At Brunstane primary school; Section leading to rear of Brunstane primary school.	<u>City of Edinburgh Council - to provide space for safe walking and cycling</u>	Road closed except for cycles	02/10/20	Until further notice
	Portobello/ Craigmillar	DUDDINGSTON ROAD		<u>City of Edinburgh Council - to provide space for safe walking and cycling</u>	Re-designating key parts of the road to help pedestrians, people using wheelchairs, prams or bicycles to physically distance.	09/11/20	Until further notice
	Portobello/ Craigmillar	A1 CORRIDOR	London Road / Willowbrae Road / Milton Road West between Leith Walk and Mountcastle Drive North	<u>City of Edinburgh Council - to provide space for safe walking and cycling</u>	Re-designating key parts of the road to help pedestrians, people using wheelchairs, prams or bicycles to physically distance.	30/11/20	Until further notice
	Portobello/ Craigmillar	COLLIER PLACE	At Hay Gardens	<u>City of Edinburgh Council - to provide space for safe walking and cycling</u>	Motor vehicles prohibited: Monday - Thursday 8am - 10am and 2pm - 4pm Friday 8am - 10am and 11am - 1pm	11/05/21	Until further notice
	Portobello/ Craigmillar	MOFFAT WAY	At St Francis Way	<u>City of Edinburgh Council - to provide space for safe walking and cycling</u>	Motor vehicles prohibited: Monday - Thursday 8am - 10am and 2pm - 4pm Friday 8am - 10am and 11am - 1pm	11/05/21	Until further notice
	Portobello/ Craigmillar	<u>DUDDINGSTON PARK SOUTH</u>	At Niddrie Mill Crescent	Cityfibre - cable and ducting installation <i>Work postponed 03/02/22</i>	3-way temporary traffic lights, temporary bus stops as signed	09/02/22	5 days estimated
	Portobello/ Craigmillar	BRUNSTANE ROAD	Between Milton Road East and Argyle Crescent / Dalkeith Street	City of Edinburgh Council - Low Traffic Neighbourhood trial Click cell for more details	Road closed to through traffic, except cycles	15/02/22	18 months
	Sighthill/Gorgie	DALRY ROAD	Between Distillery Lane and Ardmillan Terrace	<u>City of Edinburgh Council - to provide space for safe walking and cycling</u> <i>Measures removed w/c 15/11/21 except footway widening on south side near Dalry cemetery</i>	Redesigning key parts of the road to increase safety for pedestrians and cyclists during the current Covid-19 pandemic.	23/07/20	Until further Notice
	Sighthill/Gorgie	SIGHTHILL LOAN		<u>City of Edinburgh Council - to provide space for safe walking and cycling</u>	Road closed between Sighthill Avenue and Sighthill Gardens	18/08/20	Until further Notice
	Sighthill/Gorgie	<u>REDHALL GROVE</u>	Between Redhall Road and Redhall Drive	<u>City of Edinburgh Council - to provide space for safe walking and cycling</u>	Motor vehicles prohibited: Monday - Thursday 8am - 10am and 2pm - 4pm Friday 8am - 10am and 11am - 1pm	17/02/21	Until further notice
	Sighthill/Gorgie	<u>MURIESTON CRESCENT</u>		Bowmer & Kirkland - development project	North footway closed between rail bridge and Murieston Place. Ad-hoc traffic management for deliveries. One-way system (eastbound only) between Russell Road and Dalry Road from 19/07/21	03/03/21	January 2023
	Sighthill/Gorgie	<u>WESTFIELD ROAD / GORGIE ROAD</u>	From Stevenson Road into Robertson Avenue	Scottish Power - cable installation (Westfield Road to Robertson Avenue).	Work cleared 29/10/21, further work expected at Robertson Avenue, details TBC	13/09/21	6 weeks estimated

	Sighthill/Gorgie	SIGHTHILL AREA		SGN - gas main renewal	Lane and parking restrictions on Sighthill Road / View / Place / Terrace / Loan / Gardens / Park. Wester Hailes Road / Sighthill Road junction closed towards the end of the project	17/01/22	March / April 2022
	Sighthill/Gorgie	<u>ARDMILLAN TERRACE</u>	At Gorgie Road / Dalry Road	BT / KN - manhole repairs <i>Replanned for 13/03/22 but TBC as at 04/03/22</i>	4-way temporary traffic lights	13/02/22	13/02/22
	Sighthill/Gorgie	GORGIE ROAD	At Robertson Avenue	Cityfibre - cable and ducting installation	4-way temporary traffic lights	05/03/22	06/03/22
 	Sighthill/Gorgie	<u>STENHOUSE DRIVE</u>	Between Saughton Mains Street and Saughton Avenue West	Openreach - cabling and ducting installation for new service	Off-peak 4-way temporary traffic lights, south leg of Saughton Avenue West closed at Stenhouse Drive	07/03/22	11/03/22
	Sighthill/Gorgie	GORGIE AREA		Hearts v St Mirren, kick-off 7.45pm (Scottish Cup quarter final)	McLeod Street closed before and after the match, Gorgie area parking restrictions as signed	12/03/22	12/03/22
	Sighthill/Gorgie	<u>DALRY ROAD</u>	At Orwell Terrace / Easter Dalry Road	Cityfibre - cable and ducting installation	4-way temporary traffic lights	19/03/22	21/03/22
	Sighthill/Gorgie	GORGIE AREA		Hearts v Livingston, kick-off 3pm	McLeod Street closed before and after the match, Gorgie area parking restrictions as signed	19/03/22	19/03/22
	Sighthill/Gorgie	<u>LONGSTONE ROAD</u>	At Murrayburn Road roundabout	City of Edinburgh Council - carriageway resurfacing	Longstone Road and Murrayburn Road closed 7pm - 6.30am each week night	28/03/22	8 weeks estimated
	Sighthill/Gorgie	<u>BALGREEN ROAD</u>	At Stevenson Drive	BT / KN - cable and ducting installation	4-way temporary traffic lights	04/04/22	5 days estimated
	Sighthill/Gorgie	GORGIE AREA		Hearts v Hibs, kick-off 3pm	McLeod Street closed before and after the match, Gorgie area parking restrictions as signed	09/04/22	09/04/22
	Sighthill/Gorgie	<u>LONGSTONE TERRACE</u>	At Longstone Road	Scottish Power - street lighting repairs	Road closed	13/04/22	22/04/22 estimated
	Sighthill/Gorgie	<u>GORGIE ROAD</u>	At Ardmillan Terrace / Dalry Road	Scottish Water - manhole repairs <i>Date TBC as at 04/03/22</i>	4-way temporary traffic lights	21/04/22	21/04/22
	Sighthill/Gorgie	<u>DALRY ROAD</u>	At West Park Place / Caledonian Place	Scottish Water - manhole repairs	4-way temporary traffic lights 9.30am - 5pm	24/04/22	24/04/22
	Southside / Newington	OLD DALKEITH ROAD	Between Cameron Toll and Little France Road	<u>City of Edinburgh Council - to provide space for safe walking and cycling</u>	Re-designating key parts of the road to help pedestrians, people using wheelchairs, prams or bicycles to physically distance	05/06/20	Until further notice
	Southside / Newington	<u>GEORGE SQUARE AREA</u>		<u>City of Edinburgh Council - to provide space for safe walking and cycling</u>	Anti-clockwise one-way system between Crichton Street and Meadow Lane. Crichton Street one-way (westbound only) except for cycles; George Square east side closed; George Square north and west sides one-way (westbound / southbound only) except for cycles; Meadow Lane one-way (eastbound only) except cycles	09/09/20	Until further notice

	Southside / Newington	SCIENNES ROAD	At Sciennes primary school	City of Edinburgh Council - to provide space for safe walking and cycling	Road closed (in addition to ongoing School Streets measures)	15/09/20	Until further notice
	Southside / Newington	BUCCLEUCH STREET		City of Edinburgh Council - to provide space for safe walking and cycling	Re-designating key parts of the road to help pedestrians, people using wheelchairs, prams or bicycles to physically distance.	12/10/20	23/10/20
	Southside / Newington	CAUSEWAYSIDE / RATCLIFFE TERRACE		City of Edinburgh Council - to provide space for safe walking and cycling	Re-designating key parts of the road to help pedestrians, people using wheelchairs, prams or bicycles to physically distance.	16/11/20	Until further notice
	Southside / Newington	SIMON SQUARE	Between Gilmour Street and Hardwell Close	Building development	Road and west footway closed Road reopens 28/02/22, utility connections are ongoing with some road occupation (narrow lanes, temporary traffic lights if required)	16/11/20	Ongoing
	Southside / Newington	CRAIGMILLAR PARK	Between Lady Road and Crawford Road	City of Edinburgh Council - to provide space for safe walking and cycling	Re-designating key parts of the road to help pedestrians, people using wheelchairs, prams or bicycles to physically distance.	11/01/21	Until further notice
	Southside / Newington	CLEARBURN ROAD	Between Prestonfield Avenue and Prestonfield Road	City of Edinburgh Council - to provide space for safe walking and cycling	Motor vehicles prohibited: Monday - Thursday 8am - 10am and 2pm - 4pm Friday 8am - 10am and 11am - 1pm	17/02/21	Until further notice
	Southside / Newington	PRESTONFIELD ROAD	Junction with Clearburn Road	City of Edinburgh Council - to provide space for safe walking and cycling	Road closed except for residents' access, pedestrians and cycles	17/02/21	Until further notice
	Southside / Newington	INNOCENT RAILWAY PATH		Historic Environment Scotland - rock face work at Samson's Ribs section	Path closed 8.30am - 4pm each week day. Works are weather dependant, please check our Twitter page for updates	14/02/22	6 weeks estimated
	Southside / Newington	MINTO STREET	At Mayfield Gardens / E & W Mayfield	Openreach - access to carriageway manholes Work postponed 17/02/22	Off-peak 4-way temporary traffic lights	19/02/22	19/02/22
	Southside / Newington	GEORGE SQUARE and CRICHTON STREET		To accommodate the Meadows Marathon	George Square north and east legs closed Crichton Street closed in its entirety 8am - 5pm	06/03/22	06/03/22
	Southside / Newington	CAMERON TOLL		Network Rail - bridge inspection	Road closed between Peffermill Road and Old Dalkeith Road (no exit from Peffermill Road) from midnight - 5am. Prestonfield Avenue bus gate suspended 11pm Sunday - 6am Monday	07/03/22	07/03/22
	Southside / Newington	WILTON ROAD	Between Craigmillar Park and Suffolk Road Lane	BT - pole replacement	Road closed	08/03/22	08/03/22
	Southside / Newington	MELVILLE DRIVE	At Hope Park Terrace / Summerhall	Scottish Water - manhole repairs	4-way temporary traffic lights	13/03/22	13/03/22
	Trunk road network	A1	At Thistly Cross	BEAR Scotland - carriageway resurfacing	Road closed to northbound traffic Dunbar to Haddington, 7.30pm - 6am for 8 nights (excluding Saturday and Sunday nights)	02/03/22	12/03/22
	Trunk road network	A702	Between Bush Loan Road and Damhead	BEAR Scotland - carriageway resurfacing Work postponed 23/02/22	Road closed 7.30pm - 6.30am	02/03/22	03/03/22

	Trunk road network	A720	Lothianburn to Straiton	BEAR Scotland - carriageway resurfacing	Road closed to eastbound traffic from 8.30pm for 3 nights. Reopens 11am on Saturday and Sunday, at 6am on Monday	04/03/22	07/03/22
	Trunk road network	A720	Calder to Gogar	BEAR Scotland - carriageway resurfacing	Westbound slip from A71 closed 8.30pm - 6am for 10 nights, diversion via A720 E to Dreghorn and return. Off-slip from M8 to A720 W also closed, divert via Hermiston Gait roundabout	07/03/22	17/03/22
	Trunk road network	A1	At Gladsmuir	BEAR Scotland - barrier repairs	Southbound off-slip closed for 1 night. Diversion via A1 (S) to Oaktree and return	10/03/22	11/03/22