

Roadworks & events report

Effective from 11 February 2022

Links to further information

[Traffic Scotland - information on trunk roads including Edinburgh City Bypass](#)

[SE Scotland trunk roads maintained by BEAR](#)

[Transport for Edinburgh - Lothian Buses and Edinburgh Trams](#)

[Scottish Roadworks Register](#)


[Follow Edintravel on Twitter for regular updates](#)

Key

New information in this version

Spaces for People measures

Underlined entries contain links to maps or further information

 temporary traffic lights in use

 diversion in operation












Entries are arranged by Ward and then by start date.











[See details of Ward boundaries](#)

Use CTRL+F to search within this document

	Ward	Street	Location	Contractor / works description	Measures in place	Start	Finish
	Almond	MAYBURY ROAD	Between East Craigs and Barnton	CALA / Barratt Homes development	Various lane closures / contraflow arrangements. Speed limit reduced to 30mph along whole length between Barnton and Maybury junctions. New signalised junctions in operation at site access roads.	08/01/20	Ongoing
	Almond	<u>SILVERKNOWES ROAD</u>	Between Silverknowes Parkway and Marine Drive	<u>City of Edinburgh Council - to provide space for safe walking and cycling</u>	Road closed to all vehicles except cycles Reopened for *buses* 14/03/21	30/04/20	Until further notice
	Almond	<u>CAMMO WALK</u>		<u>City of Edinburgh Council - to provide space for safe walking and cycling</u>	Road closed except for residents' access, pedestrians and cycles	08/05/20	Until further notice
	Almond	MAYBURY ROAD	Between Craigs Road and roundabout at Maybury Drive	<u>City of Edinburgh Council - to provide space for safe walking and cycling</u>	Temporary pedestrian crossing in operation	30/06/20	Until further notice
	Almond	<u>PENNYWELL ROAD</u>		<u>City of Edinburgh Council - to provide space for safe walking and cycling</u>	Segregated cycle lanes	14/09/20	Until further notice
	Almond	TURNHOUSE ROAD		Works associated with West Craigs development	Lane closures / temporary traffic lights as required	14/10/20	Ongoing
	Almond	SOUTH BARNTON AVENUE		<u>City of Edinburgh Council - to provide space for safe walking and cycling</u>	Road closed	10/12/20	Until further notice
	Almond	<u>HIGH STREET / NEWHALLS ROAD, QUEENSFERRY</u>		City of Edinburgh Council - Spaces for People measures	Installation of one-way system (eastbound traffic only between The Loan and Hawes car park).	08/03/21	Until further notice
	Almond	SILVERKNOWES ROAD SOUTH	Between Main Street and Vivian Terrace	<u>City of Edinburgh Council - to provide space for safe walking and cycling</u>	Motor vehicles prohibited	11/05/21	Until further notice
	Almond	<u>B9080 KIRKLISTON</u>	Between Kirkliston primary school and M9 bridge	SGN - gas main renewal	Lane restrictions, temporary traffic lights as required	06/09/21	February 2022
	Almond	<u>HIGH STREET, QUEENSFERRY</u>	At The Loan / Hopetoun Road	City of Edinburgh Council - installation of signalised junction	2-way temporary traffic lights.	18/10/21	June 2022
	Almond	<u>WHITEHOUSE ROAD</u>	At Cramond Crescent	Scottish Power - supply upgrade	Temporary traffic lights	02/02/22	11/02/22 TBC
	Almond	<u>STIRLING ROAD, KIRKLISTON</u>	At Allan Park	City of Edinburgh Council - installation of raised crossing point	Temporary traffic lights	12/02/22	20/02/22
	Almond	<u>CAMMO GARDENS</u>	At Maybury Road	Cityfibre - cable and ducting installation	Road closed, lane closures on Maybury Road	14/02/22	18/02/22

	Almond	<u>TURNHOUSE ROAD</u>	Midway between Turnhouse Farm Road and Lennymuir	Telecoms company - cherry picker access to overhead equipment	Temporary traffic lights	14/02/22	15/02/22
	Almond	CORBIEHILL AREA		Cityfibre - cable and ducting installation	Lane closures, parking restrictions, temporary traffic lights and road closures as required. Click cell to view details on the traffic order.	17/02/22	April 2022
	Almond	<u>WHITEHOUSE ROAD</u>	Between Queensferry Road and Braehead Road	City of Edinburgh Council - carriageway resurfacing <i>Start date TBC as at 04/02/22</i>	Road closed to northbound traffic	28/02/22	5 weeks estimated
	Almond	A8 and INGLISTON AREA		Scottish Motorcycle Show at Royal Highland Centre	Traffic management in and around the venue. Temporary traffic lights on A8 at RHC west gate, 1pm - 7pm each day	12/03/22	13/03/22
	City Centre	CALTON ROAD	Between Waverley station access and New Street	Unsafe rock face, restrictions in place to provide safety zone	Temporary traffic lights.	01/12/18	Ongoing
	City Centre	NORTH BRIDGE		<u>City of Edinburgh Council / Balfour Beatty - bridge refurbishment</u>	Varying restrictions as required	15/02/20	2024
	City Centre	PRINCES STREET	Between South St David Street and East End junction	<u>City of Edinburgh Council - to provide space for safe walking and cycling</u>	Buses, taxis and cycles only 7.30am - 6.30pm each day	18/06/20	Until further notice
	City Centre	WAVERLEY BRIDGE		<u>City of Edinburgh Council - to provide space for safe walking and cycling</u>	Road closed at Princes Street (except for cycles). Taxi and loading access via Market Street	18/06/20	Until further notice
	City Centre	<u>FORREST ROAD</u>		<u>City of Edinburgh Council - to provide space for safe walking and cycling</u>	Segregated cycle lanes	22/06/20	Until further notice
	City Centre	COCKBURN STREET		<u>City of Edinburgh Council - to provide space for safe walking and cycling</u>	Road closed except for cycles and blue badge holders. Loading permitted 6.30am - 10.30am each day.	10/07/20	Until further notice
	City Centre	VICTORIA STREET		<u>City of Edinburgh Council - to provide space for safe walking and cycling</u>	Road closed except for cycles and blue badge holders. Loading permitted 6.30am - 10.30am each day. <i>From 11/12/20 - 24hr delivery and blue badge access via George IV Bridge, road remains closed at Grassmarket</i>	10/07/20	Until further notice
	City Centre	<u>COWGATE</u>	At Candlemaker Row	Redevelopment of India Buildings	Road closed to westbound traffic. Diversion via Pleasance - West Richmond Street - West Nicolson Street - Potterrow - Teviot Place - Lauriston Place - Lady Lawson Street - West Port	24/08/20	End of March 2022
	City Centre	<u>MORRISON LINK</u>	Between Morrison Street and Morrison Crescent	The Haymarket development - sewer diversion work	One lane open in each direction (northbound restriction extending into Morrison Street towards Haymarket). Section of west footway closed with pedestrian diversion as signed	29/03/21	Ongoing
 	City Centre	<u>HIGH STREET</u>	At St Mary's Street / Jeffrey Street	City of Edinburgh Council - reconstruction of carriageway setts	From 10/01/22 - High Street closed east of Blackfriars Street, north/south lane closures on Jeffrey Street and St Mary's Street. <i>3-way temporary traffic lights from 24/01/22</i>	17/05/21	May 2022
	City Centre	<u>ELM ROW</u>	Cobbled section between Montgomery Street and London Road	<u>Trams to Newhaven - public realm works</u>	Road closed	28/06/21	Ongoing

	City Centre	LEITH WALK / PICARDY AREA	Between York Place and London Road	Trams to Newhaven construction - click cell to visit website	Phase 1 (of 3). Lane closures all approaches to Picardy junction, Leith Walk reduced to 1 lane from York Place to London Road. Broughton Street to Leith Street traffic diverted via London Road junction	11/10/21	Autumn 2022
	City Centre	NORTH BRIDGE		City of Edinburgh Council / Balfour Beatty - bridge refurbishment phase 2. Click cell for full details in the latest project update	Road closed to northbound traffic, southbound reduced to 1 lane. West footway closed, pedestrian access via east footway	14/11/21	Up to 9 months
	City Centre	GEORGE IV BRIDGE	At Chambers Street	To assist with North Bridge diverted traffic	Temporary traffic lights	14/11/21	Up to 9 months
	City Centre	GEORGE STREET	St Andrew Square to Hanover Street	To assist with north / south traffic flow at George Street / Hanover Street junction during northbound closure of North Bridge	Road closed to through traffic	14/11/21	Up to 9 months
	City Centre	ROSE STREET SOUTH LANE	Section between South St David Street and Hanover Street	Building inspections	Road closed	13/12/21	Until further notice
	City Centre	NORTH GRAY'S CLOSE and CHALMERS CLOSE		Structural repairs	North Gray's Close closed at Jeffrey Street; Chalmers Close restricted	03/01/22	Mid-2023
	City Centre	LEITH STREET	Section between Calton Road and Greenside Row	Fit-out of aparthotel at St James Quarter	Northbound bus lane closed	10/01/22	September 2022
	City Centre	CALTON ROAD	At New Street	Network Rail - bridge repairs and maintenance	Phase 1 - 3-way temporary traffic lights (incorporating existing restrictions in place for rock face protection); Phase 2 (26/04/22) - 2-way temporary traffic lights, New Street closed	17/01/22	August 2022
	City Centre	PICARDY AREA	Between York Place and London Road	Trams to Newhaven construction - click cell to visit website	Phase 2 (of 3). Leith Street closed northbound, York Place closed westbound. No northbound access to Broughton Street from Leith Walk / London Road	17/01/22	Spring 2022
	City Centre	WEST APPROACH ROAD	At Morrison Street bridge	City of Edinburgh Council - bridge works <i>Postponed 25/01/22, likely to be carried out in March</i>	Westbound carriageway closed, contraflow on citybound carriageway. Nightshift work, exact times TBC	31/01/22	04/02/22
	City Centre	WEST COATES	Between Roseburn Terrace and Magdala Crescent	Cityfibre - cable and ducting installation	Lane closures, temporary traffic lights when working at Wester Coates Road	07/02/22	April 2022
	City Centre	FREDERICK STREET	Princes Street to George Street	Scottish Power - emergency repairs	Road closed to northbound traffic Click cell for details of bus diversions	08/02/22	13/02/22
	City Centre	YORK PLACE / PICARDY AREA		Trams to Newhaven - decommissioning York Place tram stop, construction of link to new Picardy Place stop	Phase 3 (of 3). Extension of existing worksite westwards into York Place. Edinburgh Trams operating between airport and Shandwick Place only.	10/02/22	7 weeks estimated
	City Centre	CASTLE TERRACE	At Lothian Road	Scottish Water - manhole repairs	No exit onto Lothian Road	13/02/22	13/02/22
	City Centre	JEFFREY STREET	Outside Jury's Inn	Scottish Water - mains investigation	2-way temporary traffic lights	13/02/22	13/02/22

	City Centre	<u>MEUSE LANE</u>		Virgin Media - ducting installation	Road closed	13/02/22	13/02/22
 	City Centre	<u>LADY LAWSON STREET</u>	At West Port	City of Edinburgh Council - manhole investigations and anti-skid surfacing	3-way temporary traffic lights, Lady Lawson Street closed between West Port and Castle Terrace	16/02/22	16/02/22
	City Centre	FREDERICK STREET	Between Princes Street and George Street	Scottish Power - new supply	Various lane and parking restrictions, temporary bus stops as required and as signed	17/02/22	4 weeks
	City Centre	<u>MANOR PLACE</u>	Between William Street and West Maitland Street	Crane operations to install air-conditioning units	Road closed 9pm - 6am	19/02/22	20/02/22
	City Centre	ROSE STREET SOUTH LANE	Section between Castle Street and Frederick Street	Scottish Power - service connection	Road closed	21/02/22	Up to 10 days
	City Centre	LOTHIAN ROAD	Castle Terrace to West Approach Road	Virgin Media - ducting installation	Southbound inside lane closed	27/02/22	27/02/22
	City Centre	QUEEN STREET	At North Charlotte Street	Crane operations at Erskine House	3-way temporary traffic lights	06/03/22	06/03/22
	City Centre	TORPHICHEN STREET		Window cleaning at Premier Inn	Offside lane closed, bus stops suspended. 10am - 2pm approximately	27/03/22	27/03/22
	Colinton / Fairmilehead	<u>BONALY BRAE</u>	At Bonaly Grove	<u>City of Edinburgh Council - to provide space for safe walking and cycling</u>	Road closed except for residents' access, pedestrians and cycles	17/02/21	Until further notice
	Colinton / Fairmilehead	<u>BUCKSTONE CIRCLE / BUCKSONE LOAN EAST</u>	Between High Buckstone and Buckstone Close	<u>City of Edinburgh Council - to provide space for safe walking and cycling</u>	Motor vehicles prohibited: Monday - Thursday 8am - 10am and 2pm - 4pm Friday 8am - 10am and 11am - 1pm	22/02/21	Until further notice
	Colinton / Fairmilehead	OXGANGS GREEN	At school entrance	<u>City of Edinburgh Council - to provide space for safe walking and cycling</u>	Motor vehicles prohibited: Monday - Thursday 8am - 10am and 2pm - 4pm Friday 8am - 10am and 11am - 1pm	11/05/21	Until further notice
	Colinton / Fairmilehead	LANARK ROAD	Numerous sites between Hailes Gardens and Inglis Green Road	Cityfibre - cable and ducting installation	Various lane and parking restrictions as required as work progresses. Sections of segregated cycle lane closed as required	10/01/22	March 2022
	Colinton / Fairmilehead	<u>GILLESPIE CROSSROADS</u>		Cityfibre - cable and ducting installation	Left turn lane from Lanark Road into Wester Hailes Road closed. Contraflow on Wester Hailes Road between Viewfield Road and Gillespie crossroads	29/01/22	5 days-estimated Ongoing
	Colinton / Fairmilehead	<u>COLINTON MAINS ROAD</u>		City of Edinburgh Council - footway and carriageway resurfacing, street lighting renewal	Road closed	31/01/22	April 2022
	Colinton / Fairmilehead	<u>BUCKSTONE CRESCENT</u>	At Buckstone Loan East	Scottish Power - new supply and ironwork repairs	3-way temporary traffic lights	04/02/22	18/02/22




	Colinton / Fairmilehead	<u>GILLESPIE ROAD</u>	At Gillespie crossroads	BT / KN - cable installation	Road closed to southbound traffic, diversion via Lanark Road - Craiglockhart Avenue - Colinton Road Click cell for details of bus diversions	14/02/22	18/02/22
	Colinton / Fairmilehead	<u>TRYST PARK</u>	At link road to Swanston Road	Scottish Water - ironwork repairs	Road closed	09/03/22	09/03/22
	Colinton / Fairmilehead	<u>BUCKSTONE ROW</u>	At Buckstone Crescent	Scottish Water - ironwork repairs	Road closed	17/03/22	17/03/22
	Corstorphine / Murrayfield	ST JOHN'S ROAD	At pedestrian crossing east of Templeland Road	City of Edinburgh Council - to provide space for safe walking and cycling	Footway widening to provide additional space for pedestrians. Other Spaces for People measures removed during w/c 18/10/21	22/07/20	Until further notice
	Corstorphine / Murrayfield	<u>MANSE STREET and FEATHERHALL ROAD</u>		City of Edinburgh Council - to provide space for safe walking and cycling	Manse Street closed at Manse Road; Featherhall Road closed at Featherhall Terrace	18/08/20	Until further notice
	Corstorphine / Murrayfield	LAMPACRE ROAD		City of Edinburgh Council - to provide space for safe walking and cycling	Road closed between Tyler's Acre Road and Tyler's Acre Gardens (and Tyler's Acre Avenue closed at Lampacre Road. Except for residents' access, pedestrians and cycles	28/11/20	Until further notice
	Corstorphine / Murrayfield	<u>CRARAE AVENUE</u>		City of Edinburgh Council - to provide space for safe walking and cycling	Motor vehicles prohibited: Monday - Thursday 8am - 10am and 2pm - 4pm Friday 8am - 10am and 11am - 1pm	22/02/21	Until further notice
	Corstorphine / Murrayfield	<u>CORSTORPHINE HIGH STREET</u>		City of Edinburgh Council - to provide space for safe walking and cycling	Priority boards in operation between Kirk Loan and Ladywell Avenue	01/03/21	Until further notice
	Corstorphine / Murrayfield	<u>MEADOW PLACE ROAD / BROOMHOUSE ROAD</u>	Between A8 and south side of Broomhouse roundabout, plus Ladywell Road	City of Edinburgh Council - Spaces for People measures	Re-designating key parts of the road to help pedestrians to physically distance.	08/03/21	Until further notice
	Corstorphine / Murrayfield	BROOMHALL DRIVE	Between Wester Broom Place and South Gyle Road	City of Edinburgh Council - to provide space for safe walking and cycling	Motor vehicles prohibited: Monday - Thursday 8am - 10am and 2pm - 4pm Friday 8am - 10am and 11am - 1pm	11/05/21	Until further notice
	Corstorphine / Murrayfield	WESTER BROOM PLACE	Between South Gyle Road and Broomhall Drive	City of Edinburgh Council - to provide space for safe walking and cycling	Motor vehicles prohibited: Monday - Thursday 8am - 10am and 2pm - 4pm Friday 8am - 10am and 11am - 1pm	11/05/21	Until further notice
	Corstorphine / Murrayfield	<u>MURRAYFIELD AREA</u>		SGN - gas main renewal	Lane and parking restrictions on Henderland Road, Succoth Place / Gardens / Avenue, Coltbridge Gardens / Avenue, Murrayfield Avenue. As required - Henderland Road closed at Murrayfield Avenue and Succoth Avenue closed at Succoth Gardens	22/11/21	Late February 2022
 	Corstorphine / Murrayfield	<u>CLERMISTON ROAD AREA</u>	Between St John's Road and Clerwood Terrace plus adjoining roads on both sides	Cityfibre - cable and ducting installation	Phased closures of Clermiston Road (reopened at St John's Road on 01/02/22), Belgrave Gardens, Gordon Loan, Old Kirk Road, Corstorphine Hill Crescent / Gardens / Road, Cairnmuir Road. Temporary traffic lights as required	10/01/22	May 2022
	Corstorphine / Murrayfield	CORSTORPHINE BANK / CRAIGS AREA		Cityfibre - cable and ducting installation	Lane closures, parking restrictions, temporary traffic lights and road closures as required. Click cell to view details on the traffic order.	11/01/22	March 2022
	Corstorphine / Murrayfield	CORSTORPHINE ROAD	Between Belgrave Road and Edinburgh Zoo	City of Edinburgh Council - installation of new pedestrian crossing.	Lane closures / contraflow. No right turn into Kaimes Road during phase 1 (of 2). Off-peak restrictions only during week 1	07/02/22	4-5 weeks estimated

	Corstorphine / Murrayfield	ROSEBURN TERRACE AREA	Between Balbirnie Place and Murrayfield Avenue	Balfour Beatty for City of Edinburgh Council - CCWEL construction (phase 1 of 3)	Lane closures and contraflow, no right turn into Roseburn Street. Temporary crossing facilities, bus stops and loading bays as signed.	07/02/22	Late March
	Corstorphine / Murrayfield	MANSE ROAD	Between Corstorphine High Street and Manse Street	Scottish Water - repairs to burst main	Road closed	11/02/22	TBC
	Corstorphine / Murrayfield	RAVELSTON AREA		Cityfibre - cable and ducting installation	Lane closures, parking restrictions, temporary traffic lights and road closures as required. Click cell to view details on the traffic order.	14/02/22	May 2022
	Corstorphine / Murrayfield	MURRAYFIELD AREA		Six Nations Rugby - Scotland v France, kick-off 2.15pm	Road closures Murrayfield, Corstorphine, Roseburn, Haymarket and Westfield areas. Click cell to view map of closures.	26/02/22	26/02/22
	Corstorphine / Murrayfield	<u>MURRAYFIELD ROAD</u>	At Ravelston Dykes junction	Scottish Water - manhole repairs	4-way temporary traffic lights	27/02/22	27/02/22
	Corstorphine / Murrayfield	<u>CAMPBELL AVENUE</u>	At Campbell Road	Openreach - access to carriageway manholes	3-way temporary traffic lights	14/03/22	14/03/22
	Corstorphine / Murrayfield	CORSTORPHINE ROAD	At Western Terrace (between Western Corner and Murrayfield Road)	Energetics - utility connections to development site <i>Start date conditional on work at Kaimes Road being complete</i>	Lane closures with contraflow on westbound carriageway. Section of north footway closed with temporary walkway provided	17/03/22	05/05/22 estimated
	Craightonny/ Duddingston	PAISLEY DRIVE	Between Paisley Avenue and Meadowfield Road	City of Edinburgh Council - to provide space for safe walking and cycling	Motor vehicles prohibited: Monday - Thursday 8am - 10am and 2pm - 4pm Friday 8am - 10am and 11am - 1pm	02/10/20	Until further notice
	Craightonny/ Duddingston	A1 CORRIDOR	London Road / Willowbrae Road / Milton Road West between Leith Walk and Mountcastle Drive North	City of Edinburgh Council - Spaces for People measures	Re-designating key parts of the road to help pedestrians to physically distance.	30/11/20	Until further notice
	Craightonny/ Duddingston	LOGANLEA DRIVE	Between Craightonny Road and east leg of Loganlea Avenue	City of Edinburgh Council - to provide space for safe walking and cycling	One-way order in place - no exit to Craightonny Road	17/12/20	Until further notice
	Craightonny/ Duddingston	<u>STANLEY PLACE / TAYLOR PLACE</u>		Building development	Roads closed to through traffic between Sunnybank Terrace and Comely Green Crescent (except for residents' access)	22/02/21	Until further notice
	Craightonny/ Duddingston	<u>DUDDINGSTON LOW ROAD</u>		Historic Environment Scotland - rock face assessments	Measures in place to ensure public safety: Duddingston Low Road (including pavement) closed.	02/07/21	Until further notice
	Craightonny/ Duddingston	<u>CLOCKMILL LANE</u>	Between London Road and rail bridge	Building development	Road closed	01/08/21	01/08/22
	Craightonny/ Duddingston	<u>CRAIGHTONNY ROAD</u>	From Restalrig Drive to Wakefield Avenue	Scottish Power - new ducting and chambers <i>Work finished 08/02/22</i>	Rolling programme with varying traffic management arrangements including temporary traffic lights when required	01/12/21	mid-February
	Craightonny/ Duddingston	<u>RESTALRIG ROAD SOUTH</u>	Between Lochend Avenue and Restalrig Square	BT Morrison - clearing blocked cable ducts <i>Work cancelled 03/02/22</i>	2-way temporary traffic lights	03/02/22	07/02/22

	Craigentinny/ Duddingston	<u>LONDON ROAD</u>	At Meadowbank Terrace	BT / KN - manhole repairs <i>Rescheduled from 23/01/22 , postponed again 03/02/22</i>	3-way temporary traffic lights	06/02/22	06/02/22
	Craigentinny/ Duddingston	<u>LOCHEND DRIVE</u>	In its entirety	City of Edinburgh Council - carriageway repairs at bus stops	Road closed. Click cell for details of bus diversions	07/02/22	11/02/22
 	Craigentinny/ Duddingston	<u>PORTOBELLO ROAD (INCHVIEW TERRACE)</u>	At Telferton	Telecoms company - ducting installation	3-way temporary traffic lights, Bryce Avenue closed	07/02/22	11/02/22
	Craigentinny/ Duddingston	<u>LOGANLEA DRIVE</u>	Between Craigentinny Road and western leg of Loganlea Avenue	Penman Plant - sewer works	Road closed to through traffic	14/02/22	18/02/22
	Craigentinny/ Duddingston	<u>LONDON ROAD</u>	At Marionville Road	BT - mast maintenance <i>Date TBC as at 02/02/22</i>	3-way temporary traffic lights	27/02/22	27/02/22
	Drum Brae / Gyle	<u>DRUM BRAE NORTH</u>	Between Queensferry Road and Drum Brae Terrace	City of Edinburgh Council - Spaces for People measures	Re-designating key parts of the road to help pedestrians to physically distance.	22/02/21	Until further notice
	Drum Brae / Gyle	<u>NORTH BUGHTLIN ROAD</u>	Between Maybury Drive and North Bughtlinfield	Cityfibre - cable and ducting installation	Various arrangements involving 2/3-way temporary traffic lights. Lothian Buses' 31 currently unable to serve North Bughtlin Road	07/02/22	TBC
	Drum Brae / Gyle	<u>DRUM BRAE SOUTH</u>	At Drum Brae Avenue	Openreach - pole replacement <i>Note new date, previously notified for 31/01/22</i>	Off-peak 3-way temporary traffic lights	14/02/22	14/02/22
	Drum Brae / Gyle	<u>TURNHOUSE ROAD</u>	Between Maybury Road and West Craigs Industrial Estate	West Craigs developer - carriageway resurfacing, cycle lane installation etc	Various traffic management arrangements including lane closures and off-peak temporary traffic lights	28/02/22	10 weeks estimated
	Drum Brae / Gyle	NORTH GYLE AREA		Cityfibre - cable and ducting installation	Lane closures, parking restrictions, temporary traffic lights and road closures as required. Click cell to view details on the traffic order.	01/03/22	End of April
	Drum Brae / Gyle	<u>DRUM BRAE SOUTH</u>	At Duart Crescent	Telecoms company - decommissioning cabinet and mast	3-way temporary traffic lights	11/04/22	15/04/22
	Drum Brae / Gyle	<u>MAYBURY ROAD</u>	Between Glasgow Road and Maybury Drive	City of Edinburgh Council - carriageway resurfacing <i>Start date TBC as at 04/02/22</i>	Road closed 7pm - 6am each week night	18/04/22	12 weeks estimated
	East Lothian	A1	Between Old Craighall and East Lothian boundary	East Lothian Council - Craighall junction works	Lane closures, 40mph speed restriction	19/01/22	End of 2022
	Forth	FERRY ROAD	Between Crewe Toll Roundabout and Inverleith Row	City of Edinburgh Council - to provide space for safe walking and cycling	Segregated cycle lanes	03/08/20	17/08/20
	Forth	CRAIGHALL TERRACE	At Craighall Road	City of Edinburgh Council - to provide space for safe walking and cycling	Motor vehicles prohibited: Monday - Thursday 8am - 10am and 2pm - 4pm Friday 8am - 10am and 11am - 1pm	17/02/21	Until further notice

	Forth	WEST PILTON CRESCENT	Between Pennywell Road and West Pilton Bank	City of Edinburgh Council - to provide space for safe walking and cycling	Motor vehicles prohibited: Monday - Thursday 8am - 10am and 2pm - 4pm Friday 8am - 10am and 11am - 1pm	22/02/21	Until further notice
	Forth	MARINE DRIVE	Between Muirhouse Parkway and West Shore Road	City of Edinburgh Council - to provide space for safe walking and cycling	Parking suspended on both sides	11/05/21	Until further notice
	Forth	WARDIEBURN STREET EAST and WEST	Between Boswall Parkway and Wardieburn Terrace	City of Edinburgh Council - to provide space for safe walking and cycling	Motor vehicles prohibited: Monday - Thursday 8am - 10am and 2pm - 4pm Friday 8am - 10am and 11am - 1pm	11/05/21	Until further notice
	Forth	<u>WEST SHORE ROAD</u>	Between Gypsy Brae and entrance to Forth Quarter Park	City of Edinburgh Council - to provide space for safe walking and cycling	Road closed to all vehicles except cycles	11/05/21	Until further notice
	Forth	<u>LOWER GRANTON ROAD</u>	At Wardie Steps	Openreach - ducting installation <i>This work finished 08/02/22, Scottish Power repairs at same location started 09/02/22</i>	4-way temporary traffic lights, temporary bus stops as signed	26/01/22	30/04/22 Ongoing
	Forth	<u>EAST TRINITY ROAD</u>	At Lixmount Avenue	BT Morrison - cable and ducting installation	3-way temporary traffic lights	02/02/22	Up to 10 days Ongoing at 11/02/22
	Forth	<u>FERRY ROAD</u>	At Connaught Place	Openreach - ducting installation <i>To follow on from work at Warriston Road, estimated start date 18/02/22</i>	3-way temporary traffic lights	18/02/22	Up to 5 days
	Forth	<u>WARDIEBURN TERRACE</u>	At Wardieburn Street East	BT Morrison - cable and ducting installation	4-way temporary traffic lights	08/02/22	12/02/22
	Forth	LOWER GRANTON ROAD	Between Wardie Steps and Boswall Road	Scottish Power - cable fault	3-way temporary traffic lights	09/02/22	TBC
	Forth	<u>EAST TRINITY ROAD</u>	Between Laverockbank Road and South Laverockbank Avenue	BT Morrison - clearing blocked cable ducts <i>Start delayed by over-running work at Lixmount Avenue</i>	Temporary traffic lights	11/02/22	15/02/22 estimated
	Fountainbridge/ Craiglockhart	LANARK ROAD / LONGSTONE ROAD / INGLIS GREEN ROAD	Between Gillespie crossroads and Murrayburn Road	City of Edinburgh Council - to provide space for safe walking and cycling	Re-designating key parts of the road to cycle lanes to aid physical distancing	26/01/21	Until further notice
	Fountainbridge/ Craiglockhart	LANARK ROAD	Numerous sites between Hailes Gardens and Inglis Green Road	Cityfibre - cable and ducting installation	Various lane and parking restrictions as required as work progresses. Sections of segregated cycle lane closed as required	10/01/22	March 2022
	Fountainbridge/ Craiglockhart	<u>COLINTON ROAD</u>	Between Craiglockhart Road and Craiglockhart Park	Scottish Water	Lane closures / contraflow, parking suspended on both sides	17/01/22	6 months
	Fountainbridge/ Craiglockhart	CRAIGLOCKHART DRIVE SOUTH / GROVE / QUADRANT		Cityfibre - cable and ducting installation	Lane and parking restrictions, temporary traffic lights as required	28/01/22	March 2022
	Fountainbridge/ Craiglockhart	<u>FOUNTAINBRIDGE</u>	At Grove Street	Lochwynd - works to install new pedestrian crossing	Temporary traffic lights	31/01/22	11/02/22





	Fountainbridge/ Craiglockhart	<u>LANARK ROAD</u>	At Craiglockhart Avenue	SGN - new gas main connection <i>Start delayed</i>	3-way temporary traffic lights	07/02/22	3 weeks estimated
	Fountainbridge/ Craiglockhart	<u>HARRISON ROAD</u>	In its entirety	City of Edinburgh Council - replacement of street lighting lanterns <i>Work postponed 07/02/22</i>	Road closed 8am - 4pm	08/02/22	08/02/22
	Fountainbridge/ Craiglockhart	<u>LANARK ROAD</u>	At Craiglockhart Avenue	Lightways - repairs to traffic island	3-way temporary traffic lights	13/02/22	By 7.30am 14/02/22
	Fountainbridge/ Craiglockhart	<u>SLATEFORD ROAD</u>	At Allan Park Road	Scottish Water - manhole repairs (at Meggetgate)	3-way temporary traffic lights	13/03/22	13/03/22
	Inverleith	<u>WATER OF LEITH PATH AT DEAN VILLAGE</u>		Landslip	Path closed beneath Dean cemetery	April 2013	Ongoing
	Inverleith	CREWE ROAD SOUTH	In its entirety	City of Edinburgh Council - to provide space for safe <u>walking and cycling</u>	Re-designating key parts of the road to help pedestrians to physically distance. Segregated cycle lanes	05/06/20	Until further notice
	Inverleith	WESTER DRYLAW AVENUE	Between Groathill Road North and Wester Drylaw Drive	City of Edinburgh Council - to provide space for safe <u>walking and cycling</u>	Motor vehicles prohibited: Monday - Thursday 8am - 10am and 2pm - 4pm Friday 8am - 10am and 11am - 1pm	17/02/21	Until further notice
	Inverleith	A90 CORRIDOR	Various sections between Drumsheugh Gardens and Cramond Brig	City of Edinburgh Council - improved safety measures for cyclists and pedestrians, installation of peak-time bus lanes	Lane and parking restrictions. Bus lanes operational from w/c 22/03/21	21/02/21	Until further notice
	Inverleith	<u>QUEENSFERRY ROAD</u>	At Oxford Terrace / Learmonth Terrace / Buckingham Terrace	City of Edinburgh Council - alterations to road layout	Oxford Terrace and Buckingham Terrace central access 'stopped up'	22/03/21	Until further notice
	Inverleith	CANONMILLS	At Broughton Road / Rodney Street junction	City of Edinburgh Council - alterations to road layout	Citybound reduced to one lane, no right turn into Eyre Place	31/05/21	Until further notice
	Inverleith	<u>CRAIGLEITH ROAD</u>	Between Comely Bank roundabout and Orchard Drive	Scottish Water - major waste water infrastructure <u>improvements</u>	Road closed, diversion via Orchard Brae - Queensferry Road. Orchard Bank and Orchard Place closed at Craigleith Road. <i>Reopens 22/12/21 for festive period, closes again 08/01/22</i>	24/10/21	12-15 months
	Inverleith	<u>WATER OF LEITH PATH</u>	Under Belford Bridge	Unsafe railings	Path closed	04/11/22	Until Further notice
	Inverleith	GROATHILL / WESTER DRYLAW AREA		Cityfibre - cable and ducting installation	Lane closures, parking restrictions, temporary traffic lights and road closures as required. <u>Click cell to view details on the traffic order.</u>	07/02/22	April 2022
	Inverleith	<u>CREWE ROAD SOUTH</u>	At Porterfield Road (entrance)	BT / KN - ducting installation	2-way temporary traffic lights	12/02/22	13/02/22
	Inverleith	<u>BELL'S BRAE</u>	Between Queensferry Street and Miller Row	SGN - gas main renewal	Road closed	14/02/22	25/02/22

	Inverleith	<u>KIMMERGHAME PLACE</u>	North west corner between Kimmerghame Row and Kimmerghame Terrace	Roof inspections	Road closed to through traffic	14/02/22	18/02/22
 	Inverleith	<u>FERRY ROAD</u>	At Warriston Road / Bangholm View	Telecoms company - pole and cabinet installation	2-way temporary traffic lights, Warriston Road closed northbound (no exit to Ferry Road) and Bangholm View closed	15/02/22	18/02/22
	Inverleith	RAEBURN PLACE	At Raeburn Street	Scottish Water - defect repairs	2-way temporary traffic lights	20/02/22	7am 21/02/22
	Inverleith	CREWE TOLL AREA		Cityfibre - cable and ducting installation	Lane closures, parking restrictions, temporary traffic lights and road closures as required. Click cell to view details on the traffic order.	17/03/22	June 2022
	Inverleith	<u>FERRY ROAD</u>	At Inverleith Row / Inverleith Avenue	BT Morrison - clearing blocked cable ducts <i>Rescheduled from January, dates TBC as at 19/01/22</i>	4-way temporary traffic lights	11/04/22	5 days estimated
	Leith	<u>CONSTITUTION STREET</u>		<u>Trams to Newhaven.</u>	1 - Road closed between Foot of the Walk and Coatfield Lane. Access maintained from Laurie Street to Kirkgate House car park. East footway closed adjacent to South Leith Parish Church. 2 - Road closed between Queen Charlotte Street and Bernard Street	16/11/19	Ongoing
	Leith	<u>LINDSAY ROAD</u>	Between North Leith Sands and Newhaven Place	<u>Trams to Newhaven construction - click cell to visit website</u>	Road closed to eastbound traffic, diversion via Melrose Drive. Hawthornvale closed at Lindsay Road. No right turn from Annfield, no left turn from Melrose Drive, no exit from Newhaven Place	06/03/20	Ongoing
 	Leith	OCEAN DRIVE	Between roundabouts at Ocean Terminal	Trams to Newhaven construction	Northbound side closed, 2-way traffic on southbound side. 3-way temporary traffic lights adjacent to CALA site from 23/08/21 until Spring 2022	13/03/20	Ongoing
	Leith	<u>JANE STREET</u>	At no. 13/15 (Headland Archaeology)	Trams to Newhaven - utility diversions	Road closed, short diversion via the industrial estate	23/11/20	Ongoing
	Leith	<u>OCEAN DRIVE</u>	Between Ocean Terminal and Rennie's Isle	Trams to Newhaven construction	Road closed	04/01/21	Ongoing
	Leith	<u>MARITIME LANE</u>		Trams to Newhaven construction	No access to Maritime Lane from Mitchell Street	07/04/21	Ongoing
	Leith	TOWER STREET	At Shore	Trams to Newhaven construction	Temporary traffic lights	10/05/21	Until further notice
	Leith	OCEAN DRIVE	Between Ocean Terminal and Rennie's Isle	Trams to Newhaven construction	<u>Footway closed, pedestrian diversion via Rennie's Isle - Victoria Quay</u>	24/05/21	Ongoing
	Leith	LEITH WALK	At Foot of the Walk / Great Junction Street / Duke Street	Trams to Newhaven construction	Alterations to road layout and traffic signal sequences	16/08/21	4 months estimated
	Leith	<u>LINDSAY ROAD BRIDGE</u>	Pedestrian / cycle bridge between Nicholfield and Lindsay Road main carriageway	City of Edinburgh Council - public safety measure	Bridge closed, pedestrian and cycle diversion as signed. Hawthornvale Path beneath remains open	15/12/21	Until further notice

	Leith	SALAMANDER STREET	At Bath Road	Energetics - ducting installation at Barratt Homes site. <i>Dates TBC as at 30/12/21 - work postponed 19/01/22</i>	4-way temporary traffic lights	19/01/22	01/02/22
 	Leith	<u>CONSTITUTION STREET</u>	Between Coatfield Lane and Queen Charlotte Street	Trams to Newhaven construction	Phase 1 (4 weeks) - 2-way temporary traffic lights for east/west traffic on Queen Charlotte Street, Constitution Street closed both ways. Phase 2 - Queen Charlotte Street and Constitution Street closed (and Maritime Lane reopened)	22/01/22	Autumn 2022
	Leith	<u>BERNARD STREET</u>	At Shore	BT Morrison - cable and ducting installation <i>Work postponed 03/02/22</i>	4-way temporary traffic lights	10/02/22	Up to 5 days
	Leith	<u>MELROSE DRIVE</u>	Between North Leith Sands and Ocean Drive roundabout	Trams to Newhaven construction	Road closed (traffic management alterations from 12/02, road closed from 14/02)	12/02/22	TBC
	Leith	<u>SANDPIPER ROAD</u>	At Sandpiper Drive	Virgin Media - network maintenance	3-way temporary traffic lights	22/02/22	23/02/22
	Leith Walk	LEITH WALK	Between London Road and Crown Place	Trams to Newhaven construction	Road closed to northbound traffic, southbound reduced to 1 lane. From 04/02/22 - work north of McDonald Road moves to citybound side of Leith Walk, traffic diverted onto northbound carriageway. No left turn off Leith Walk after Manderston Street	20/06/20	Winter 2021
	Leith Walk	LONDON ROAD / EASTER ROAD JUNCTION		Trams to Newhaven - alterations to accommodate Leith Walk diverted traffic	Signal timings and lane markings altered. No right turn from Easter Road into eastbound London Road (East Norton Place)	20/06/20	Ongoing
	Leith Walk	<u>BROUGHTON ROAD</u>	At McDonald Road	City of Edinburgh Council / Trams to Newhaven - to assist with road safety	3-way temporary traffic lights	05/11/20	Until further notice
	Leith Walk	A1 CORRIDOR	London Road / Willowbrae Road / Milton Road West between Leith Walk and Mountcastle Drive North	<u>City of Edinburgh Council - to provide space for safe walking and cycling</u>	Re-designating key parts of the road to help pedestrians, people using wheelchairs, prams or bicycles to physically distance.	30/11/20	Until further notice
	Leith Walk	<u>HILLSIDE CRESCENT</u>		City of Edinburgh Council - Spaces for People measures	No vehicle entry to Hillside Crescent west leg from London Road (enter via east leg)	18/01/21	Until further notice
	Leith Walk	<u>LEITH WALK</u>	At Stead's Place / Springfield Street	Trams to Newhaven construction	Alterations to access routes From 14/10/21 - Springfield Street reopens, Stead's Place closed	26/01/21	Ongoing
	Leith Walk	<u>BRUNSWICK ROAD</u>	Between East Montgomery Place and Brunswick Place	<u>City of Edinburgh Council - to provide space for safe walking and cycling</u>	One-way order - westbound traffic only	08/02/21	Until further notice
	Leith Walk	LEITH WALK	West side cycleway between Annandale Street and Jane Street	<u>Trams to Newhaven - construction of permanent segregated cycleway</u>	Existing temporary cycleways closed, diversions as signed	24/05/21	Ongoing
	Leith Walk	<u>PILRIG STREET</u>	At Cambridge Avenue / Dryden Street	Trams to Newhaven - diversion route during closure of Leith Walk cycleway	Temporary controlled crossing point	24/05/21	Ongoing
	Leith Walk	LEITH WALK	Between Jane Street and Kirk Street	<u>Trams to Newhaven construction</u>	Alterations to worksite. Access to Cassel's Lane / Casselbank Street via Kirk Street	08/11/21	Spring 2022

	Leith Walk	<u>WATER OF LEITH PATH</u>	Between Newhaven Road and Anderson Place	Unsafe retaining wall	Path closed	26/11/21	Until further notice
	Leith Walk	<u>ALBERT STREET</u>	East of Buchanan Street	Scottish Water - emergency sewer repairs	Road closed	25/01/22	TBC
	Leith Walk	<u>HAWKHILL AVENUE</u>	From St Clair Street to Lochend Road	Scottish Power - trial holes and ducting installation	Rolling programme with temporary traffic lights	07/02/22	28/02/22 estimated
	Leith Walk	<u>SUNNYSIDE</u>		Scottish Power - cable work	Road closed between no.7 and no.11	15/02/22	19/02/22 estimated
	Leith Walk	EASTER ROAD AREA		Hibs v Ross County, kick-off 3pm	Roads closed before and after the match: Hawkhill Avenue / Close, St Clair Street, Albion Place / Road / Terrace / Gardens, Harrismith Place	19/02/22	19/02/22
	Leith Walk	BROUGHTON ROAD	At Canonmills / Rodney Street	Scottish Water - pipe renewal (worksite opposite entrance to Warriston Path / Tesco car park)	3-way temporary traffic lights	21/02/22	01/03/22 estimated
	Leith Walk	EASTER ROAD AREA		Hibs v Celtic, kick-off 12pm	Roads closed before and after the match: Hawkhill Avenue / Close, St Clair Street, Albion Place / Road / Terrace / Gardens, Harrismith Place	27/02/22	27/02/22
	Leith Walk	<u>PILRIG STREET</u>	At Rosslyn Crescent	Scottish Water - manhole repairs	3-way temporary traffic lights	11/05/22	11/05/22
	Liberton / Gilmerton	GILMERTON ROAD	Between Liberton Road and Walter Scott Avenue	<u>City of Edinburgh Council - to provide space for safe walking and cycling</u>	Re-designating key parts of the road to help pedestrians, people using wheelchairs, prams or bicycles to physically distance	16/11/20	Until further notice
	Liberton / Gilmerton	IVANHOE CRESCENT	Between Glenvarloch Crescent and Rutherford Drive	<u>City of Edinburgh Council - to provide space for safe walking and cycling</u>	Motor vehicles prohibited: Monday - Thursday 8am - 10am and 2pm - 4pm Friday 8am - 10am and 11am - 1pm	28/11/20	Until further notice
	Liberton / Gilmerton	WOODSTOCK PLACE	Between Rutherford Drive and Ivanhoe Crescent	<u>City of Edinburgh Council - to provide space for safe walking and cycling</u>	Motor vehicles prohibited: Monday - Thursday 8am - 10am and 2pm - 4pm Friday 8am - 10am and 11am - 1pm	28/11/20	Until further notice
	Liberton / Gilmerton	GRACEMOUNT DRIVE and BALMWELL AVENUE	At St Catherines RC Primary School	<u>City of Edinburgh Council - to provide space for safe walking and cycling</u>	Motor vehicles prohibited: Monday - Thursday 8am - 10am and 2pm - 4pm Friday 8am - 10am and 11am - 1pm	17/02/21	Until further notice
	Liberton / Gilmerton	MOREDUN PARK STREET	Between Moredun Park Way and entrance to Craigour Park PS	<u>City of Edinburgh Council - to provide space for safe walking and cycling</u>	Motor vehicles prohibited: Monday - Thursday 8am - 10am and 2pm - 4pm Friday 8am - 10am and 11am - 1pm	17/02/21	Until further notice
	Liberton / Gilmerton	<u>MAYFIELD ROAD</u>	From Liberton Road for around 150m	Development site compound / loading area	Road closed to northbound traffic, diversion signed via Liberton Road - Esslemont Road	10/01/22	October 2022
	Liberton / Gilmerton	OLD DALKEITH ROAD	At Moredunvale Road	City of Edinburgh Council - installation of pedestrian drop kerbs <i>Work postponed, new dates TBA</i>	Temporary traffic lights, partial closure of Moredunvale Road	20/01/22	28/01/22









	Liberton / Gilmerton	LITTLE FRANCE MILLS		City of Edinburgh Council - installation of pedestrian drop kerbs	Road closed except for local access	02/02/22	11/02/22
	Liberton / Gilmerton	<u>NEWTIFT STREET</u>	Between Drum Street and Hyvot Bank Avenue	Telecoms company - cherry picker access to overhead equipment	Road closed 11pm - 5am. Diversion signed via Lasswade Road - Gilmerton Station Road Click cell for details of bus diversions	13/02/22	14/02/22
	Liberton / Gilmerton	<u>GILMERTON DYKES STREET</u>	At Gilmerton Dykes Avenue	Advance Construction - sewer connection	2-way temporary traffic lights, Gilmerton Dykes Avenue closed on both sides	14/02/22	20/03/22 estimated
	Liberton / Gilmerton	<u>ALNWICKHILL ROAD AREA</u>		SGN - installation of new gas main	Alnwickhill Road closed in sections (Liberton Drive to Stanedykehead, Stanedykehead to Alnwickhill Drive, Alnwickhill Drive to Liberton Gardens). Howden Hall Drive and Alnwickhill Drive closed as required	28/02/22	6 weeks estimated
	Liberton / Gilmerton	<u>LIBERTON BRAE</u>	Between Cadogan Road and Wolrige Road	City of Edinburgh Council - carriageway repairs at bus stops	Lane closures, parking suspended on both sides	14/02/22	18/02/22
	Midlothian	<u>OLD DALKEITH ROAD</u>	At The Wisp	<u>Midlothian Council - street lighting and traffic signals upgrade, road widening on The Wisp</u>	Temporary traffic lights (maintaining 2-way traffic for most of the programme), The Wisp closed between Millerhill Road and Old Dalkeith Road. <i>Rescheduled from 10/01/22</i>	07/02/22	16 weeks (until late May 2022)
	Morningside	BRAID ROAD	Between Braid Farm Road and Hermitage Drive	<u>City of Edinburgh Council - to provide space for safe walking and cycling</u>	Road closed except for cycles and essential works vehicles. Changes implemented during w/c 12/04/21 - road to be reopened for southbound traffic with new segregated cycle lanes	03/05/20	Until further notice
	Morningside	<u>BRAIDBURN TERRACE</u>	From its junction with Comiston Road to its junction with Braid Road	<u>City of Edinburgh Council - to provide space for safe walking and cycling</u>	With the exception of cycles - Road open to eastbound traffic only; No right turn from Greenbank Place into Braidburn Terrace.	08/05/20	Until further notice
	Morningside	<u>BRUNSTFIELD AVENUE, MONTPELIER</u>		<u>City of Edinburgh Council - to provide space for safe walking and cycling</u>	Brunstfield Avenue closed at Bruntsfield Place; Montpelier closed at Montpelier Park. Except for cycles and residents' access	18/08/20	Until further notice
	Morningside	CANAAN LANE	Between Morningside Road and Woodburn Terrace	<u>City of Edinburgh Council - to provide space for safe walking and cycling</u>	Road closed except for residents' access, pedestrians and cycles	18/08/20	Until further notice
	Morningside	COMISTON ROAD	Between Greenbank and Fairmilehead crossroads	<u>City of Edinburgh Council - to provide space for safe walking and cycling</u>	Re-designating key parts of the road to cycle lanes to aid physical distancing	20/08/20	Until further notice
	Morningside	<u>CANAAN LANE</u>	North of the egress from the Royal Blind School.	<u>City of Edinburgh Council - to provide space for safe walking and cycling (Meadows to Greenbank 'quiet route')</u>	Road closed except for residents' access, pedestrians and cycles	03/02/21	Until further notice
	Morningside	<u>WHITEHOUSE LOAN</u>	Between Bruntsfield Crescent and Warrender Park Road	<u>City of Edinburgh Council - to provide space for safe walking and cycling (Meadows to Greenbank 'quiet route')</u>	Road closed except for residents' access, pedestrians and cycles	03/02/21	Until further notice
	Morningside	<u>WHITEHOUSE LOAN</u>	Between Strathearn Road and Hope Terrace	<u>City of Edinburgh Council - to provide space for safe walking and cycling (Meadows to Greenbank 'quiet route')</u>	Road closed except for residents' access, pedestrians and cycles	03/02/21	Until further notice
	Morningside	BRAID ROAD AREA		City of Edinburgh Council - 'Braid Road and Greenbank to Meadows Quiet Route'	Changed priorities at several junctions, new segregated cycle lanes	08/04/21	Until further notice

	Morningside	CANAAN LANE	At Morningside Road	Building development	Road closed	06/12/21	July 2022
	Morningside	<u>NEWBATTLE TERRACE</u>	Between Morningside Road and Pitsligo Road	City of Edinburgh Council - footway and carriageway resurfacing, signalised junction at Pitsligo Road, new gullies and trees	Lane and parking restrictions, temporary traffic lights and short-term road closures as required. Start date TBC as at 13/12/21	31/01/22	6 months
	Morningside	<u>MORNINGSIDE ROAD</u>	Between Church Hill Place and Newbattle Terrace	Virgin Media - chamber repairs <i>Rescheduled from 19/01/22, postponed again 03/02/22</i>	Off-peak 2-way temporary traffic lights	05/02/22	05/02/22
	Morningside	CANAAN LANE	At the Royal Blind School	City of Edinburgh Council - installation of pedestrian drop kerbs	Temporary traffic lights	21/02/22	2 weeks estimated
	Pentland Hills	BABERTON MAINS WYND and BANK		<u>City of Edinburgh Council - to provide space for safe walking and cycling</u>	Motor vehicles prohibited: Monday - Thursday 8am - 10am and 2pm - 4pm Friday 8am - 10am and 11am - 1pm	11/05/21	Until further notice
	Pentland Hills	DUMBRYDEN DRIVE	Full length between Hailesland Road and Murrayburn Road	Cityfibre - cable and ducting installation	Lane closures, parking restrictions, temporary traffic lights as required	10/01/22	March 2022
	Pentland Hills	<u>ADDISTON FARM ROAD</u>	Between A71 and Brampton Lodge	Scottish Water - mains upgrade	Road closed	31/01/22	8 weeks estimated
	Pentland Hills	<u>LANARK ROAD WEST</u>	Between Ravelrig Gait and Ravelrig Road	Scottish Water - repairs to burst main	Temporary traffic lights	02/02/22	TBC
	Pentland Hills	<u>LANARK ROAD WEST</u>	Between Curriehill Road and Riccarton Mains Road	Scottish Water - cut and cap water pipe <i>Start delayed, new dates TBA</i>	2-way temporary traffic lights	09/02/22	16/02/22
	Pentland Hills	A71	At Dalmahoy junction	Openreach - access to carriageway manholes	4-way temporary traffic lights 9pm - 6am	14/02/22	15/02/22
	Pentland Hills	<u>BABERTON MAINS WAY</u>	Between 65 and 71 (between Baberton Mains Brae and Baberton Mains Wood)	Scottish Water - manhole repairs	Road closed to through traffic	14/02/22	14/02/22
	Pentland Hills	<u>RAVELRIG ROAD</u>	In its entirety	City of Edinburgh Council - carriageway resurfacing	Road closed	14/02/22	4 weeks estimated
	Pentland Hills	<u>BABERTON ROAD</u>	At the rail bridge	Network Rail - bridge inspection	Road closed 10pm - 6am	16/02/22	17/02/22
	Pentland Hills	<u>CLOVENSTONE PARK</u>	Between 54 and 62	Scottish Water - manhole repairs	Road closed to through traffic	22/02/22	22/02/22
	Pentland Hills	<u>HARVESTERS WAY</u>	Between Dumbeg Park and Greenacre	Scottish Water - manhole repairs	Road closed to through traffic	22/02/22	22/02/22

	Pentland Hills	<u>CURRIEHILL CASTLE DRIVE</u>	North / South section between nos. 75 and 77	Scottish Water - manhole repairs	Road closed	24/02/22	24/02/22
	Pentland Hills	<u>LANARK ROAD WEST</u>	At Somerville Road	Telecoms company - cherry picker access to overhead equipment	Off-peak 3-way temporary traffic lights	16/03/22	16/03/22
	Portobello/ Craigmillar	BAILEYFIELD CRESCENT	Between Sir Harry Lauder Road and Fishwives' Causeway	Advance Construction - sewer replacement and road realignment	Road closed	10/09/18	TBC
	Portobello/ Craigmillar	<u>STANLEY STREET / HOPE PARK</u>	Between Christian Grove and access to Network Rail yard	<u>City of Edinburgh Council - to provide space for safe walking and cycling</u>	Road closed to through traffic except cycles.	29/05/20	Until further notice
	Portobello/ Craigmillar	PORTOBELLO HIGH STREET	Between Fishwives' Causeway and Marlborough Street	<u>City of Edinburgh Council - to provide space for safe walking and cycling</u> <i>These measures removed w/c 15/11/21 except footway widening west of Bridge Street</i>	Redesigning key parts of the road to increase safety for pedestrians and cyclists during the current Covid-19 pandemic.	24/07/20	Until further notice
	Portobello/ Craigmillar	MAGDALENE GARDENS; MAGDALENE DRIVE	At Brunstane primary school; Section leading to rear of Brunstane primary school.	<u>City of Edinburgh Council - to provide space for safe walking and cycling</u>	Road closed except for cycles	02/10/20	Until further notice
	Portobello/ Craigmillar	DUDDINGSTON ROAD		<u>City of Edinburgh Council - to provide space for safe walking and cycling</u>	Re-designating key parts of the road to help pedestrians, people using wheelchairs, prams or bicycles to physically distance.	09/11/20	Until further notice
	Portobello/ Craigmillar	A1 CORRIDOR	London Road / Willowbrae Road / Milton Road West between Leith Walk and Mountcastle Drive North	<u>City of Edinburgh Council - to provide space for safe walking and cycling</u>	Re-designating key parts of the road to help pedestrians, people using wheelchairs, prams or bicycles to physically distance.	30/11/20	Until further notice
	Portobello/ Craigmillar	COLLIER PLACE	At Hay Gardens	<u>City of Edinburgh Council - to provide space for safe walking and cycling</u>	Motor vehicles prohibited: Monday - Thursday 8am - 10am and 2pm - 4pm Friday 8am - 10am and 11am - 1pm	11/05/21	Until further notice
	Portobello/ Craigmillar	MOFFAT WAY	At St Francis Way	<u>City of Edinburgh Council - to provide space for safe walking and cycling</u>	Motor vehicles prohibited: Monday - Thursday 8am - 10am and 2pm - 4pm Friday 8am - 10am and 11am - 1pm	11/05/21	Until further notice
	Portobello/ Craigmillar	<u>NIDDRIE MAINS ROAD</u>	At Harewood Drive	Energy Assets - electricity connection for school building <i>Expected to finish 12/02/22</i>	Temporary traffic lights	24/01/22	04/02/22 18/02/22 TBC
	Portobello/ Craigmillar	<u>DUDDINGSTON PARK SOUTH</u>	At Niddrie Mill Crescent	Cityfibre - cable and ducting installation <i>Work postponed 03/02/22</i>	3-way temporary traffic lights, temporary bus stops as signed	09/02/22	5 days estimated
	Portobello/ Craigmillar	BRUNSTANE ROAD	Between Milton Road East and Argyle Crescent / Dalkeith Street	City of Edinburgh Council - Low Traffic Neighbourhood trial Click cell for more details	Road closed to through traffic, except cycles	15/02/22	15/05/23
	Portobello/ Craigmillar	<u>SEAVIEW TERRACE</u>	Between Coillesdene Avenue and Milton Road East	Scottish Water - ironwork repairs	Temporary traffic lights	15/02/22	18 months
	Sighthill/Gorgie	DALRY ROAD	Between Distillery Lane and Ardmillan Terrace	<u>City of Edinburgh Council - to provide space for safe walking and cycling</u> <i>Measures removed w/c 15/11/21 except footway widening on south side near Dalry cemetery</i>	Redesigning key parts of the road to increase safety for pedestrians and cyclists during the current Covid-19 pandemic.	23/07/20	Until further Notice

	Sighthill/Gorgie	SIGHTHILL LOAN		City of Edinburgh Council - to provide space for safe walking and cycling	Road closed between Sighthill Avenue and Sighthill Gardens	18/08/20	Until further Notice
	Sighthill/Gorgie	REDHALL GROVE	Between Redhall Road and Redhall Drive	City of Edinburgh Council - to provide space for safe walking and cycling	Motor vehicles prohibited: Monday - Thursday 8am - 10am and 2pm - 4pm Friday 8am - 10am and 11am - 1pm	17/02/21	Until further notice
	Sighthill/Gorgie	MURIESTON CRESCENT		Bowmer & Kirkland - development project	North footway closed between rail bridge and Murieston Place. Ad-hoc traffic management for deliveries. One-way system (eastbound only) between Russell Road and Dalry Road from 19/07/21	03/03/21	January 2023
	Sighthill/Gorgie	WESTFIELD ROAD / GORGIE ROAD	From Stevenson Road into Robertson Avenue	Scottish Power - cable installation (Westfield Road to Robertson Avenue).	Work cleared 29/10/21, further work expected at Robertson Avenue, details TBC	13/09/21	6 weeks estimated
	Sighthill/Gorgie	SIGHTHILL AREA		SGN - gas main renewal	Lane and parking restrictions on Sighthill Road / View / Place / Terrace / Loan / Gardens / Park. Wester Hailes Road / Sighthill Road junction closed towards the end of the project	17/01/22	March / April 2022
	Sighthill/Gorgie	WESTFIELD ROAD	At the Gorgie Road end	Cityfibre - cable and ducting installation	Lane and parking restrictions	19/01/22	mid-February
	Sighthill/Gorgie	BROOMHOUSE DRIVE	At Saughton House	Scottish Water - repairs to burst main	Temporary traffic lights	27/01/22	TBC
	Sighthill/Gorgie	BROOMHOUSE TERRACE	At Saughton House	Scottish Water - repairs to burst main	Temporary traffic lights proposed	28/01/22	07/02/22 TBC Ongoing
	Sighthill/Gorgie	MURIESTON CRESCENT	At Murieston Place junction	Scottish Power - connections to Bowmer & Kirkland development site <i>Works duration extended 11/02/22</i>	Roads closed (excluding 09/02/22 and 12/02/22 for Hearts fixtures)	07/02/22	14/02/22 16/02/22
	Sighthill/Gorgie	CALDER ROAD	Citybound approach to Longstone roundabout	Scottish Water - repairs to burst main	Inside lane closed	10/02/22	TBC
	Sighthill/Gorgie	GORGIE AREA		Hearts v Livingston, kick-off 3pm (Scottish Cup 5th round)	McLeod Street closed before and after the match, Gorgie area parking restrictions as signed	12/02/22	12/02/22
	Sighthill/Gorgie	ARDMILLAN TERRACE	At Gorgie Road / Dalry Road	BT / KN - manhole repairs <i>Postponed 11/02/22</i>	4-way temporary traffic lights	13/02/22	13/02/22
	Sighthill/Gorgie	DALRY ROAD	At Ardmillan junction	Scottish Power and Scottish Water - mains connections	Contraflow on westbound carriageway	14/02/22	18/02/22
	Sighthill/Gorgie	CALDER ROAD / STENHOUSE ROAD	At Stevenson Drive	Scottish Power - street lighting repairs	Outside lane closed in both directions	16/02/22	25/02/22
	Sighthill/Gorgie	SAUGHTON ROAD	At Broomhouse Terrace	Telecoms company - cable and ducting installation	3-way temporary traffic lights. Expected to move off Saughton Road and into Broomhouse Terrace on 24/02/22	21/02/22	28/02/22

	Sighthill/Gorgie	<u>DALRY ROAD</u>	At West Park Place / Caledonian Place	Scottish Water - manhole repairs	4-way temporary traffic lights	27/02/22	27/02/22
	Sighthill/Gorgie	GORGIE AREA		Hearts v Aberdeen, kick-off 7.45pm	McLeod Street closed before and after the match, Gorgie area parking restrictions as signed	02/03/22	02/03/22
 	Sighthill/Gorgie	<u>STENHOUSE DRIVE</u>	Between Saughton Mains Street and Saughton Avenue West	Openreach - cabling and ducting installation for new service	4-way temporary traffic lights, south leg of Saughton Avenue West closed at Stenhouse Drive	07/03/22	11/03/22
	Sighthill/Gorgie	GORGIE AREA		Hearts v Livingston, kick-off 3pm	McLeod Street closed before and after the match, Gorgie area parking restrictions as signed	19/03/22	19/03/22
	Sighthill/Gorgie	<u>LONGSTONE TERRACE</u>	At Longstone Road	Scottish Power - street lighting repairs	Road closed	13/04/22	22/04/22 estimated
	Southside / Newington	OLD DALKEITH ROAD	Between Cameron Toll and Little France Road	City of Edinburgh Council - to provide space for safe walking and cycling	Re-designating key parts of the road to help pedestrians, people using wheelchairs, prams or bicycles to physically distance	05/06/20	Until further notice
	Southside / Newington	<u>GEORGE SQUARE AREA</u>		City of Edinburgh Council - to provide space for safe walking and cycling	Anti-clockwise one-way system between Crichton Street and Meadow Lane. Crichton Street one-way (westbound only) except for cycles; George Square east side closed; George Square north and west sides one-way (westbound / southbound only) except for cycles; Meadow Lane one-way (eastbound only) except cycles	09/09/20	Until further notice
	Southside / Newington	SCIENNES ROAD	At Sciennes primary school	City of Edinburgh Council - to provide space for safe walking and cycling	Road closed (in addition to ongoing School Streets measures)	15/09/20	Until further notice
	Southside / Newington	<u>BUCCLEUCH STREET</u>		City of Edinburgh Council - to provide space for safe walking and cycling	Re-designating key parts of the road to help pedestrians, people using wheelchairs, prams or bicycles to physically distance.	12/10/20	23/10/20
	Southside / Newington	CAUSEWAYSIDE / RATCLIFFE TERRACE		City of Edinburgh Council - to provide space for safe walking and cycling	Re-designating key parts of the road to help pedestrians, people using wheelchairs, prams or bicycles to physically distance.	16/11/20	Until further notice
	Southside / Newington	<u>SIMON SQUARE</u>	Between Gilmour Street and Hardwell Close	Crane operations	Road and west footway closed	16/11/20	February 2022
	Southside / Newington	<u>CRAIGMILLAR PARK</u>	Between Lady Road and Crawford Road	City of Edinburgh Council - to provide space for safe walking and cycling	Re-designating key parts of the road to help pedestrians, people using wheelchairs, prams or bicycles to physically distance.	11/01/21	Until further notice
	Southside / Newington	CLEARBURN ROAD	Between Prestonfield Avenue and Prestonfield Road	City of Edinburgh Council - to provide space for safe walking and cycling	Motor vehicles prohibited: Monday - Thursday 8am - 10am and 2pm - 4pm Friday 8am - 10am and 11am - 1pm	17/02/21	Until further notice
	Southside / Newington	<u>PRESTONFIELD ROAD</u>	Junction with Clearburn Road	City of Edinburgh Council - to provide space for safe walking and cycling	Road closed except for residents' access, pedestrians and cycles	17/02/21	Until further notice
	Southside / Newington	<u>BLACKFORD ROAD</u>	Between Kilgraston Road and no. 18	Scottish Power - street lighting repairs	Road closed	15/02/22	28/02/22 estimated

	Southside / Newington	<u>MINTO STREET</u>	At Mayfield Gardens / E & W Mayfield	Openreach - access to carriageway manholes	Off-peak 4-way temporary traffic lights	19/02/22	19/02/22
	Southside / Newington	<u>BLACKFORD AVENUE</u>	At Blackford Bank	Scottish Water - relaying anti-skid surfacing	2-way temporary traffic lights	01/03/22	01/03/22
	Southside / Newington	GEORGE SQUARE and CRICHTON STREET		To accommodate the Meadows Marathon	George Square north and east legs closed Crichton Street closed in its entirety 8am - 5pm	06/03/22	06/03/22
	Trunk road network	A702	Between Easter Howgate and Hillend	BEAR Scotland - barrier repairs <i>Work cancelled</i>	Off-peak temporary traffic lights	03/02/22	04/02/22
	Trunk road network	A1	At Old Craighall	BEAR Scotland - carriageway repairs	Road closed to southbound traffic 8pm - 6.30am, diversion via off- and on-slips	11/02/22	12/02/22
	Trunk road network	M9	J5 - J3	BEAR Scotland - carriageway resurfacing	Road closed to eastbound traffic 7.30pm - 6am for 3 nights	15/02/22	18/02/22
	Trunk road network	A720	At A68 Millerhill junction	BEAR Scotland - carriageway resurfacing	Eastbound off- and on-slips closed 8.30pm - 6am for 3 nights, diversion via A720 to Old Craighall and return	23/02/22	26/02/22
	Trunk road network	A90 / M90		<u>BEAR Scotland - gantry repairs</u> <i>Rescheduled from 12/01/22</i>	M90 (N) closed from M9 J1A to M90 J1A Queensferry; A90 (N) reduced to 1 lane between Scotstoun and J1A Queensferry. 8pm - 5am	24/02/22	25/02/22
	Trunk road network	A1	At Thistly Cross	BEAR Scotland - carriageway resurfacing	Road closed to northbound traffic Dunbar to Haddington, 7.30pm - 6am for 4 nights	05/03/22	04/03/22