

Roadworks & events report

Effective from 31 December 2021

Links to further information

[Traffic Scotland - information on trunk roads including Edinburgh City Bypass](#)

[SE Scotland trunk roads maintained by BEAR](#)

[Transport for Edinburgh - Lothian Buses, Edinburgh Trams and Cyclehire Scheme](#)

[Scottish Roadworks Register](#)


[Follow Edintravel on Twitter for regular updates](#)

Key

New information in this version

Spaces for People measures

Underlined entries contain links to maps or further information

 temporary traffic lights in use

 diversion in operation

Entries are arranged by Ward and then by start date.

[See details of Ward boundaries](#)

	Ward	Street	Location	Contractor / works description	Measures in place	Start	Finish
	Almond	MAYBURY ROAD	Between East Craigs and Barnton	CALA / Barratt Homes development	Various lane closures / contraflow arrangements. Speed limit reduced to 30mph along whole length between Barnton and Maybury junctions. New signalised junctions in operation at site access roads.	08/01/20	Ongoing
	Almond	<u>SILVERKNOWES ROAD</u>	Between Silverknowes Parkway and Marine Drive	<u>City of Edinburgh Council - to provide space for safe walking and cycling</u>	Road closed to all vehicles except cycles Reopened for *buses* 14/03/21	30/04/20	Until further notice
	Almond	<u>CAMMO WALK</u>		<u>City of Edinburgh Council - to provide space for safe walking and cycling</u>	Road closed except for residents' access, pedestrians and cycles	08/05/20	Until further notice
	Almond	MAYBURY ROAD	Between Craigs Road and roundabout at Maybury Drive	<u>City of Edinburgh Council - to provide space for safe walking and cycling</u>	Temporary pedestrian crossing in operation	30/06/20	Until further notice
	Almond	<u>PENNYWELL ROAD</u>		<u>City of Edinburgh Council - to provide space for safe walking and cycling</u>	Segregated cycle lanes	14/09/20	Until further notice
	Almond	TURNHOUSE ROAD		Works associated with West Craigs development	Lane closures / temporary traffic lights as required	14/10/20	Ongoing
	Almond	SOUTH BARNTON AVENUE		<u>City of Edinburgh Council - to provide space for safe walking and cycling</u>	Road closed	10/12/20	Until further notice
	Almond	<u>HIGH STREET / NEWHALLS ROAD, QUEENSFERRY</u>		City of Edinburgh Council - Spaces for People measures	Installation of one-way system (eastbound traffic only between The Loan and Hawes car park).	08/03/21	Until further notice
	Almond	SILVERKNOWES ROAD SOUTH	Between Main Street and Vivian Terrace	<u>City of Edinburgh Council - to provide space for safe walking and cycling</u>	Motor vehicles prohibited	11/05/21	Until further notice
	Almond	<u>B9080 KIRKLISTON</u>	Between Kirkliston primary school and M9 bridge	SGN - gas main renewal	Temporary traffic lights. Currently 2-way lights around 2km west of Kirkliston	06/09/21	16 weeks
	Almond	<u>HIGH STREET, QUEENSFERRY</u>	At The Loan / Hopetoun Road	City of Edinburgh Council - installation of signalised junction	2-way temporary traffic lights. Works paused 03/12/21 - 10/01/22, temporary lights will remain in place	18/10/21	April 2022
	Almond	CLIFTONHALL ROAD	Between Claylands Road and Old Liston Road	City of Edinburgh Council - carriageway resurfacing	Road closed 7pm - 6am each week night. <i>Works on hold for festive break, resume 17/01/22</i>	16/12/21	29/01/22
 	Almond	<u>CRAMOND ROAD SOUTH</u>	At Barnton Avenue	Scottish Water - manhole survey	2-way temporary traffic lights, Barnton Avenue closed	05/01/22	05/01/22
	Almond	<u>MUIRHOUSE PARKWAY</u>	Pennywell Medway to Muirhouse View	Scottish Water - manhole repairs	Road closed to westbound traffic.	26/01/22	26/01/22

	City Centre	CALTON ROAD	Between Waverley station access and New Street	Unsafe rock face, restrictions in place to provide safety zone	Temporary traffic lights.	01/12/18	Ongoing
	City Centre	NORTH BRIDGE		City of Edinburgh Council / Balfour Beatty - bridge refurbishment	Varying restrictions as required	15/02/20	2024
	City Centre	PRINCES STREET	Between South St David Street and East End junction	City of Edinburgh Council - to provide space for safe walking and cycling	Buses, taxis and cycles only 7.30am - 6.30pm each day	18/06/20	Until further notice
	City Centre	WAVERLEY BRIDGE		City of Edinburgh Council - to provide space for safe walking and cycling	Road closed at Princes Street (except for cycles). Taxi and loading access via Market Street	18/06/20	Until further notice
	City Centre	FORREST ROAD		City of Edinburgh Council - to provide space for safe walking and cycling	Segregated cycle lanes	22/06/20	Until further notice
	City Centre	COCKBURN STREET		City of Edinburgh Council - to provide space for safe walking and cycling	Road closed except for cycles and blue badge holders. Loading permitted 6.30am - 10.30am each day.	10/07/20	Until further notice
	City Centre	VICTORIA STREET		City of Edinburgh Council - to provide space for safe walking and cycling	Road closed except for cycles and blue badge holders. Loading permitted 6.30am - 10.30am each day. <i>From 11/12/20 - 24hr delivery and blue badge access via George IV Bridge, road remains closed at Grassmarket</i>	10/07/20	Until further notice
	City Centre	COWGATE	At Candlemaker Row	Redevelopment of India Buildings	Road closed to westbound traffic. Diversion via Pleasance - West Richmond Street - West Nicolson Street - Potterrow - Teviot Place - Lauriston Place - Lady Lawson Street - West Port	24/08/20	End of March 2022
	City Centre	MORRISON LINK	Between Morrison Street and Morrison Crescent	The Haymarket development - sewer diversion work	One lane open in each direction (northbound restriction extending into Morrison Street towards Haymarket). Section of west footway closed with pedestrian diversion as signed	29/03/21	Ongoing
	City Centre	HIGH STREET	At St Mary's Street / Jeffrey Street	City of Edinburgh Council - reconstruction of carriageway setts	29/11/21 - site cleared, High Street reopened and Blackfriars Street back to northbound only From 10/01/22 - 3-way temporary traffic lights, High Street closed. From 15/02/22 - 3-way temporary traffic lights, Canongate closed	17/05/21	May 2022
	City Centre	ELM ROW	Cobbled section between Montgomery Street and London Road	Trams to Newhaven - public realm works	Road closed	28/06/21	Ongoing
	City Centre	LOTHIAN ROAD	Between Tollcross and East Fountainbridge	City of Edinburgh Council - footway reconstruction, traffic signals upgrade, carriageway resurfacing	Work largely complete and most traffic management removed 22/12/21, final elements to be carried out w/c 10/01/22. East Fountainbridge remains closed	06/09/21	January 2022
 	City Centre	LEITH WALK	Between York Place and London Road	Trams to Newhaven construction - click cell to visit website	Phase 1 (of 3). Lane closures all approaches to Picardy junction, Leith Walk reduced to 1 lane from York Place to London Road. No right turn from London Road into Leith Walk. Broughton Street to Leith Street traffic diverted via London Road junction	11/10/21	Autumn 2022
	City Centre	GEORGE STREET	Between Charlotte Square and Castle Street	Edinburgh's Christmas ice rink	Road closed except for cycles. Loading permitted on eastbound side, 6.30am - 9.30am daily	03/11/21	14/01/22
	City Centre	NORTH BRIDGE		City of Edinburgh Council / Balfour Beatty - bridge refurbishment phase 2. Click cell for full details in the latest project update	Road closed to northbound traffic, southbound reduced to 1 lane. West footway closed, pedestrian access via east footway	14/11/21	Up to 9 months













	City Centre	GEORGE IV BRIDGE	At Chambers Street	To assist with North Bridge diverted traffic	Temporary traffic lights	14/11/21	Up to 9 months
	City Centre	GEORGE STREET	St Andrew Square to Hanover Street	To assist with north / south traffic flow at George Street / Hanover Street junction during northbound closure of North Bridge	Road closed to through traffic	14/11/21	Up to 9 months
	City Centre	ROSE STREET SOUTH LANE	Section between South St David Street and Hanover Street	Building inspections	Road closed	13/12/21	Until further notice
	City Centre	CENTRAL EDINBURGH		Hogmanay 2021 'Party at the Bells' <i>Event cancelled</i>	Phased road closures, beginning on Mound Place on 28/12/21. Click cell for full details	28/12/21	01/01/22
	City Centre	HIGH STREET / CANONGATE / HOLYROOD AREA		Hogmanay 2021 Torchlight Procession <i>Event cancelled</i>	Road closures phased in throughout the day. Click cell for full details	30/12/21	30/12/21
	City Centre	KING'S STABLES ROAD	Between Lothian Road and NCP car park	Edinburgh's Christmas (de-rig)	Road closed	02/01/22	14/01/22
	City Centre	<u>NORTH GRAY'S CLOSE and CHALMERS CLOSE</u>		Structural repairs	North Gray's Close closed at Jeffrey Street; Chalmers Close restricted	03/01/22	23/01/22 estimated
	City Centre	FOUNTAINBRIDGE	Between Ponton Street and Gardner's Crescent	Openreach - access to carriageway manholes	2-way temporary traffic lights 8pm - 6am	09/01/22	10/01/22
	City Centre	LEITH STREET	Between Princes Street and Greenside Row	Laing O'Rourke - glazing work at St James building	Northbound lane closure	10/01/22	24/01/22
	City Centre	LEITH STREET	Section between Calton Road and Greenside Row	Fit-out of aparthotel	Northbound bus lane closed	10/01/22	September 2022
	City Centre	MORRISON STREET	At Semple Street	Virgin Media - network maintenance	2 lanes closed eastbound	10/01/22	14/01/22
	City Centre	VICTORIA STREET / WEST BOW		Film shoot	Traffic help for short periods as required between 9am - midday	11/01/22	11/01/22
	City Centre	COWGATE	At Candlemaker Row	Removal of tower crane at development site	Road closed in both directions (8am Friday - 10pm Sunday)	14/01/22	16/01/22
	City Centre	MORRISON STREET	Between Semple Street and Gardner's Crescent	BT / KN - clearing blocked cable ducts	2-way temporary traffic lights	15/01/22	17/01/22
	City Centre	<u>NORTHUMBERLAND STREET</u>	Between Howe Street and western end of the Lanes	Cityfibre - cable and ducting installation	Road closed	16/01/22	5 days estimated

	City Centre	CALTON ROAD	At New Street	Network Rail - bridge repairs and maintenance	Phase 1 - 3-way temporary traffic lights (incorporating existing restrictions in place for rock face protection); Phase 2 (26/04/22) - 2-way temporary traffic lights, New Street closed	17/01/22	August 2022
	City Centre	PICARDY AREA	Between York Place and London Road	Trams to Newhaven construction - click cell to visit website	Phase 2 (of 3). Leith Street closed northbound, York Place closed westbound. Note that implementation of this layout will begin on Saturday 15/01/21	17/01/22	Spring 2022
	City Centre	<u>NORTHUMBERLAND STREET N W LANE</u>		Openreach - access to overhead cables	Road closed	19/01/22	20/01/22
	City Centre	WEST APPROACH ROAD	At Morrison Street bridge	City of Edinburgh Council - bridge works	Westbound carriageway closed, contraflow on citybound carriageway. Nightshift work, exact times TBC	31/01/22	01/02/22
	City Centre	ROSE STREET SOUTH LANE	Section between Castle Street and Frederick Street	Scottish Power - service connection	Road closed	21/02/22	Up to 10 days
	Colinton / Fairmilehead	<u>BONALY BRAE</u>	At Bonaly Grove	City of Edinburgh Council - to provide space for safe walking and cycling	Road closed except for residents' access, pedestrians and cycles	17/02/21	Until further notice
	Colinton / Fairmilehead	<u>BUCKSTONE CIRCLE / BUCKSONE LOAN EAST</u>	Between High Buckstone and Buckstone Close	City of Edinburgh Council - to provide space for safe walking and cycling	Motor vehicles prohibited: Monday - Thursday 8am - 10am and 2pm - 4pm Friday 8am - 10am and 11am - 1pm	22/02/21	Until further notice
	Colinton / Fairmilehead	OXGANGS GREEN	At school entrance	City of Edinburgh Council - to provide space for safe walking and cycling	Motor vehicles prohibited: Monday - Thursday 8am - 10am and 2pm - 4pm Friday 8am - 10am and 11am - 1pm	11/05/21	Until further notice
	Colinton / Fairmilehead	<u>BUCKSTONE GATE / WYND</u>		City of Edinburgh Council - footway and carriageway resurfacing, street lighting upgrade, new crossing tables	Roads closed as signed and as required. <i>Site clear, works resume 18/01/22</i>	20/09/21	End of January
	Colinton / Fairmilehead	<u>OXGANGS ROAD NORTH</u>	At Oxfangs Farm Avenue	BT / KN - clearing blocked cable ducts	3-way temporary traffic lights then moving into Oxfangs Farm Avenue with 2-way lights	17/01/22	20/01/22
	Colinton / Fairmilehead	<u>OXGANGS ROAD NORTH</u>	At Firrhill roundabout	Virgin Media - chamber repairs	Off-peak temporary traffic lights	18/01/22	18/01/22
	Colinton / Fairmilehead	<u>GILLESPIE ROAD</u>	At Gillespie crossroads	BT / KN - cable installation	Road closed to southbound traffic, diversion via Lanark Road - Craiglockhart Avenue - Colinton Road	14/02/22	18/02/22
	Corstorphine / Murrayfield	ST JOHN'S ROAD	At pedestrian crossing east of Templeland Road	City of Edinburgh Council - to provide space for safe walking and cycling	Footway widening to provide additional space for pedestrians. Other Spaces for People measures removed during w/c 18/10/21	22/07/20	Until further notice
	Corstorphine / Murrayfield	<u>MANSE STREET and FEATHERHALL ROAD</u>		City of Edinburgh Council - to provide space for safe walking and cycling	Manse Street closed at Manse Road; Featherhall Road closed at Featherhall Terrace	18/08/20	Until further notice
	Corstorphine / Murrayfield	LAMPACRE ROAD		City of Edinburgh Council - to provide space for safe walking and cycling	Road closed between Tyler's Acre Road and Tyler's Acre Gardens (and Tyler's Acre Avenue closed at Lampacre Road. Except for residents' access, pedestrians and cycles	28/11/20	Until further notice

	Corstorphine / Murrayfield	<u>CRARAE AVENUE</u>		<u>City of Edinburgh Council - to provide space for safe walking and cycling</u>	Motor vehicles prohibited: Monday - Thursday 8am - 10am and 2pm - 4pm Friday 8am - 10am and 11am - 1pm	22/02/21	Until further notice
	Corstorphine / Murrayfield	<u>CORSTORPHINE HIGH STREET</u>		<u>City of Edinburgh Council - to provide space for safe walking and cycling</u>	Priority boards in operation between Kirk Loan and Ladywell Avenue	01/03/21	Until further notice
	Corstorphine / Murrayfield	<u>MEADOW PLACE ROAD / BROOMHOUSE ROAD</u>	Between A8 and south side of Broomhouse roundabout, plus Ladywell Road	City of Edinburgh Council - Spaces for People measures	Re-designating key parts of the road to help pedestrians to physically distance.	08/03/21	Until further notice
	Corstorphine / Murrayfield	BROOMHALL DRIVE	Between Wester Broom Place and South Gyle Road	<u>City of Edinburgh Council - to provide space for safe walking and cycling</u>	Motor vehicles prohibited: Monday - Thursday 8am - 10am and 2pm - 4pm Friday 8am - 10am and 11am - 1pm	11/05/21	Until further notice
	Corstorphine / Murrayfield	WESTER BROOM PLACE	Between South Gyle Road and Broomhall Drive	<u>City of Edinburgh Council - to provide space for safe walking and cycling</u>	Motor vehicles prohibited: Monday - Thursday 8am - 10am and 2pm - 4pm Friday 8am - 10am and 11am - 1pm	11/05/21	Until further notice
	Corstorphine / Murrayfield	<u>MURRAYFIELD AREA</u>		SGN - gas main renewal	Lane and parking restrictions on Henderland Road, Succoth Place / Gardens / Avenue, Coltbridge Gardens / Avenue, Murrayfield Avenue. As required - Henderland Road closed at Murrayfield Avenue and Succoth Avenue closed at Succoth Gardens	22/11/21	7 weeks estimated
	Corstorphine / Murrayfield	<u>CRAIGLEITH CRESCENT</u>	In its entirety (working northwards from Ravelston Dykes)	City of Edinburgh Council - carriageway resurfacing <i>Road reopened 23/12/21, work will complete early January</i>	Road closed to northbound traffic, adjoining roads closed as work progresses (Blinkbonny Terrace, Craigleith Gardens / Drive / View / Crescent, Craigleith Avenue North & South)	06/12/21	3 weeks
	Corstorphine / Murrayfield	<u>CLERMISTON ROAD AREA</u>	Between St John's Road and Clerwood Terrace plus adjoining roads on both sides	Cityfibre - cable and ducting installation	Phased closures of Clermiston Road (10/01/22 for 4 weeks), Belgrave Gardens, Gordon Loan, Old Kirk Road, Corstorphine Hill Crescent / Gardens / Road, Cairnmuir Road	10/01/22	May 2022
	Corstorphine / Murrayfield	<u>MURRAYFIELD ROAD</u>	At Ravelston Dykes junction	Scottish Water - manhole repairs	4-way temporary traffic lights	27/02/22	27/02/22
	Craightonny/ Duddingston	PAISLEY DRIVE	Between Paisley Avenue and Meadowfield Road	<u>City of Edinburgh Council - to provide space for safe walking and cycling</u>	Motor vehicles prohibited: Monday - Thursday 8am - 10am and 2pm - 4pm Friday 8am - 10am and 11am - 1pm	02/10/20	Until further notice
	Craightonny/ Duddingston	A1 CORRIDOR	London Road / Willowbrae Road / Milton Road West between Leith Walk and Mountcastle Drive North	City of Edinburgh Council - Spaces for People measures	Re-designating key parts of the road to help pedestrians to physically distance.	30/11/20	Until further notice
	Craightonny/ Duddingston	LOGANLEA DRIVE	Between Craightonny Road and east leg of Loganlea Avenue	<u>City of Edinburgh Council - to provide space for safe walking and cycling</u>	One-way order in place - no exit to Craightonny Road	17/12/20	Until further notice
	Craightonny/ Duddingston	<u>STANLEY PLACE / TAYLOR PLACE</u>		Building development	Roads closed to through traffic between Sunnybank Terrace and Comely Green Crescent (except for residents' access)	22/02/21	Until further notice
	Craightonny/ Duddingston	<u>DUDDINGSTON LOW ROAD</u>		Historic Environment Scotland - rock face assessments	Measures in place to ensure public safety: Duddingston Low Road (including pavement) closed.	02/07/21	Until further notice
	Craightonny/ Duddingston	<u>CLOCKMILL LANE</u>	Between London Road and rail bridge	Building development	Road closed	01/08/21	01/08/22

	Craigentinny/ Duddingston	<u>CRAIGENTINNY ROAD</u>	From Restalrig Drive to Wakefield Avenue	Scottish Power - new ducting and chamber	Rolling programme with varying traffic management arrangements. Currently temporary traffic lights at Britwell Crescent, <i>work finishing 22/12/21 for festive period</i>	01/12/21	3 month programme
	Craigentinny/ Duddingston	<u>NORTHFIELD BROADWAY</u>	100m south of Portobello Road	Telecoms company - pole installation	2-way temporary traffic lights, southbound bus stop suspended	10/01/22	14/01/22
	Craigentinny/ Duddingston	<u>LONDON ROAD</u>	At Meadowbank Terrace	BT / KN - manhole repairs	3-way temporary traffic lights	23/01/22	23/01/22
	Drum Brae / Gyle	<u>DRUM BRAE NORTH</u>	Between Queensferry Road and Drum Brae Terrace	City of Edinburgh Council - Spaces for People measures	Re-designating key parts of the road to help pedestrians to physically distance.	22/02/21	Until further notice
	Drum Brae / Gyle	<u>DRUM BRAE SOUTH</u>	At Duart Crescent (north leg)	Scottish Water - manhole repairs (between Drum Brae Drive and Duart Crescent)	3-way temporary traffic lights	11/01/22	11/01/22
	Forth	<u>FERRY ROAD</u>	Between Crewe Toll Roundabout and Inverleith Row	<u>City of Edinburgh Council - to provide space for safe walking and cycling</u>	Segregated cycle lanes	03/08/20	17/08/20
	Forth	<u>CRAIGHALL TERRACE</u>	At Craighall Road	<u>City of Edinburgh Council - to provide space for safe walking and cycling</u>	Motor vehicles prohibited: Monday - Thursday 8am - 10am and 2pm - 4pm Friday 8am - 10am and 11am - 1pm	17/02/21	Until further notice
	Forth	<u>WEST PILTON CRESCENT</u>	Between Pennywell Road and West Pilton Bank	<u>City of Edinburgh Council - to provide space for safe walking and cycling</u>	Motor vehicles prohibited: Monday - Thursday 8am - 10am and 2pm - 4pm Friday 8am - 10am and 11am - 1pm	22/02/21	Until further notice
	Forth	<u>MARINE DRIVE</u>	Between Muirhouse Parkway and West Shore Road	<u>City of Edinburgh Council - to provide space for safe walking and cycling</u>	Parking suspended on both sides	11/05/21	Until further notice
	Forth	<u>WARDIEBURN STREET EAST and WEST</u>	Between Boswall Parkway and Wardieburn Terrace	<u>City of Edinburgh Council - to provide space for safe walking and cycling</u>	Motor vehicles prohibited: Monday - Thursday 8am - 10am and 2pm - 4pm Friday 8am - 10am and 11am - 1pm	11/05/21	Until further notice
	Forth	<u>WEST SHORE ROAD</u>	Between Gypsy Brae and entrance to Forth Quarter Park	<u>City of Edinburgh Council - to provide space for safe walking and cycling</u>	Road closed to all vehicles except cycles	11/05/21	Until further notice
	Forth	<u>FERRY ROAD</u>	At Connaught Place	Openreach - ducting installation <i>Start delayed, awaiting new dates</i>	3-way temporary traffic lights	25/11/21	5 days
	Forth	<u>WEST HARBOUR ROAD</u>	Between Chestnut Street and Oxraig Street	City of Edinburgh Council - carriageway resurfacing <i>Work cancelled</i>	Road closed and Oxraig Street closed at West Harbour Road	13/12/21	1-week
	Forth	<u>CREWE ROAD NORTH</u>	At Crewe Loan	Openreach - network upgrades	Temporary traffic lights	06/01/22	10/01/22
	Fountainbridge/ Craiglockhart	<u>LANARK ROAD / LONGSTONE ROAD / INGLIS GREEN ROAD</u>	Between Gillespie crossroads and Murrayburn Road	<u>City of Edinburgh Council - to provide space for safe walking and cycling</u>	Re-designating key parts of the road to cycle lanes to aid physical distancing	26/01/21	Until further notice

	Fountainbridge/ Craiglockhart	<u>WEST APPROACH ROAD</u>	Between Morrison Link and Drysdale Road	Building development works 22/12/21, work now clear of carriageway, both lanes open	Westbound lane closure, temporary stop for westbound buses	26/07/21	10-weeks End of December
	Fountainbridge/ Craiglockhart	<u>FOUNTAINBRIDGE</u>	At Grove Street	Lochwynd - works to install new pedestrian crossing Start date TBC	Temporary traffic lights	29/11/21	10/12/21
	Fountainbridge/ Craiglockhart	<u>CRAIGLOCKHART CRESCENT / PARK / DRIVE NORTH</u>		Cityfibre - cable and ducting installation	Lane and parking restrictions, temporary traffic lights as required	05/01/22	30/01/22
	Fountainbridge/ Craiglockhart	<u>DUNDEE STREET</u>	At Fountain Park	Scottish Power - new power supply	Lane closures / contraflow. No right turn at exit from Fountain Park (diversion signed via Viewforth - Gilmore Place - Polwarth Crescent)	12/01/22	16/01/22
 	Fountainbridge/ Craiglockhart	<u>DUNDEE STREET</u>	At Drysdale Road	Scottish Water - manhole repairs	4-way temporary traffic lights at Viewforth junction, Drysdale Road closed	16/01/22	16/01/22
	Fountainbridge/ Craiglockhart	<u>KINGSKNOWE ROAD NORTH</u>	At the level crossing	Network Rail - level crossing maintenance	Road closed 1am - 9am	16/01/22	16/01/22
	Fountainbridge/ Craiglockhart	<u>COLINTON ROAD</u>	Between Craiglockhart Road and Craiglockhart Park	Scottish Water	Lane closures / contraflow, parking suspended on both sides	17/01/22	6 months
	Fountainbridge/ Craiglockhart	<u>INGLIS GREEN ROAD</u>	Between Redhall Drive and Slateford Road	Network Rail - bridge inspection	Road closed 10pm - 6am	29/01/22	30/01/22
	Fountainbridge/ Craiglockhart	<u>LANARK ROAD</u>	At Craiglockhart Avenue	SGN - new gas main connection Start date TBC as at 13/12/21	3-way temporary traffic lights	07/02/22	3 weeks estimated
	Inverleith	<u>WATER OF LEITH PATH AT DEAN VILLAGE</u>		Landslip	Path closed beneath Dean cemetery	April 2013	Ongoing
	Inverleith	<u>CREWE ROAD SOUTH</u>	In its entirety	<u>City of Edinburgh Council - to provide space for safe walking and cycling</u>	Re-designating key parts of the road to help pedestrians to physically distance. Segregated cycle lanes	05/06/20	Until further notice
	Inverleith	<u>WESTER DRYLAW AVENUE</u>	Between Groathill Road North and Wester Drylaw Drive	<u>City of Edinburgh Council - to provide space for safe walking and cycling</u>	Motor vehicles prohibited: Monday - Thursday 8am - 10am and 2pm - 4pm Friday 8am - 10am and 11am - 1pm	17/02/21	Until further notice
	Inverleith	<u>A90 CORRIDOR</u>	Various sections between Drumsheugh Gardens and Craigmoad Brig	City of Edinburgh Council - improved safety measures for cyclists and pedestrians, installation of peak-time bus lanes	Lane and parking restrictions. Bus lanes operational from w/c 22/03/21	21/02/21	Until further notice
	Inverleith	<u>QUEENSFERRY ROAD</u>	At Oxford Terrace / Learmonth Terrace / Buckingham Terrace	City of Edinburgh Council - alterations to road layout	Oxford Terrace and Buckingham Terrace central access 'stopped up'	22/03/21	Until further notice
	Inverleith	<u>CANONMILLS</u>	At Broughton Road / Rodney Street junction	City of Edinburgh Council - alterations to road layout	Citybound reduced to one lane, no right turn into Eyre Place	31/05/21	Until further notice

	Inverleith	<u>CRAIGLEITH ROAD</u>	Between Comely Bank roundabout and Orchard Drive	Scottish Water - major waste water infrastructure improvements	Road closed, diversion via Orchard Brae - Queensferry Road. Orchard Bank and Orchard Place closed at Craigleith Road. Expected to reopen for the festive period, 22/12/21 - 08/01/22	24/10/21	12-15 months
	Inverleith	<u>BROUGHTON ROAD</u>	At Canonmills / Rodney Street	Scottish Water - pipe renewal <i>On hold</i>	3-way temporary traffic lights	06/12/21	16/12/21
	Inverleith	<u>FERRY ROAD</u>	At Inverleith Row / Inverleith Avenue	BT Morrison - clearing blocked cable ducts <i>Postponed until Easter holidays</i>	4-way temporary traffic lights	40/01/22	5 days estimated
	Inverleith	<u>WARRISTON GARDENS</u>	Between Inverleith Row and Warriston Grove	Openreach - pole replacement	Road closed	12/01/22	13/01/22
	Inverleith	FERRY ROAD	At Inverleith Row	BT Morrison - cabling	3-way temporary traffic lights	18/01/22	20/01/22
	Inverleith	<u>DUNDAS STREET</u>	At Henderson Row / Eyre Place	Scottish Water - defect repairs	4-way temporary traffic lights	30/01/22	7am 31/01/22
	Inverleith	<u>BELL'S BRAE</u>	Between Queensferry Street and Miller Row	SGN - gas main renewal	Road closed	14/02/22	25/02/22
	Inverleith	RAEBURN PLACE	At Raeburn Street	Scottish Water - defect repairs	2-way temporary traffic lights	20/02/22	7am 21/02/22
	Leith	<u>CONSTITUTION STREET</u>		<u>Trams to Newhaven.</u>	1 - Road closed between Foot of the Walk and Coatfield Lane. Access maintained from Laurie Street to Kirkgate House car park. East footway closed adjacent to South Leith Parish Church. 2 - Road closed between Queen Charlotte Street and Bernard Street	16/11/19	Ongoing
	Leith	<u>LINDSAY ROAD</u>	Between North Leith Sands and Newhaven Place	<u>Trams to Newhaven construction - click cell to visit website</u>	Road closed to eastbound traffic, diversion via Melrose Drive. Hawthornvale closed at Lindsay Road. No right turn from Annfield, no left turn from Melrose Drive, no exit from Newhaven Place	06/03/20	Ongoing
 	Leith	OCEAN DRIVE	Between roundabouts at Ocean Terminal	Trams to Newhaven construction	Northbound side closed, 2-way traffic on southbound side. 3-way temporary traffic lights adjacent to CALA site from 23/08/21 until Spring 2022	13/03/20	Ongoing
	Leith	<u>JANE STREET</u>	At no. 13/15 (Headland Archaeology)	Trams to Newhaven - utility diversions	Road closed, short diversion via the industrial estate	23/11/20	Ongoing
	Leith	<u>OCEAN DRIVE</u>	Between Ocean Terminal and Rennie's Isle	Trams to Newhaven construction	Road closed	04/01/21	Ongoing
	Leith	<u>MARITIME LANE</u>		Trams to Newhaven construction	No access to Maritime Lane from Mitchell Street	07/04/21	Ongoing
	Leith	TOWER STREET	At Shore	Trams to Newhaven construction	Temporary traffic lights	10/05/21	Until further notice

	Leith	OCEAN DRIVE	Between Ocean Terminal and Rennie's Isle	Trams to Newhaven construction	Footway closed, pedestrian diversion via Rennie's Isle - Victoria Quay	24/05/21	Ongoing
	Leith	LEITH WALK	At Foot of the Walk / Great Junction Street / Duke Street	Trams to Newhaven construction	Alterations to road layout and traffic signal sequences	16/08/21	4 months
	Leith	<u>LINDSAY ROAD</u>	At North Leith Sands	BT Morrison - clearing blocked cable ducts <i>Work postponed 11/11/21</i>	4-way temporary traffic lights. Parking suspended on both sides of Lindsay Street	49/11/24	23/11/24
	Leith	<u>LINDSAY ROAD BRIDGE</u>	Pedestrian / cycle bridge between Nicholfield and Lindsay Road main carriageway	City of Edinburgh Council - public safety measure	Bridge closed, pedestrian and cycle diversion as signed. Hawthornvale Path beneath remains open	15/12/21	Until further notice
	Leith	<u>LINKS LANE</u>		Trams to Newhaven - utility works	No pedestrian access to Constitution Street	04/01/22	1 week estimated
 	Leith	<u>CONSTITUTION STREET</u>	Between Coatfield Lane and Queen Charlotte Street	Trams to Newhaven construction	Phase 1 (4 weeks) - 2-way temporary traffic lights for east/west traffic on Queen Charlotte Street, Constitution Street closed both ways. Phase 2 - Queen Charlotte Street and Constitution Street closed.	17/01/22	Until further notice
	Leith	SALAMANDER STREET	At Bath Road	Energetics - ducting installation at Barratt Homes site. <i>Dates TBC as at 30/12/21</i>	4-way temporary traffic lights	19/01/22	21/01/22
	Leith	<u>BERNARD STREET</u>	At Shore	BT Morrison - cable and ducting installation	4-way temporary traffic lights	10/02/22	Up to 5 days
	Leith Walk	LEITH WALK	Between London Road and Crown Place	Trams to Newhaven construction	Road closed to northbound traffic, southbound reduced to 1 lane. From 30/10/21 - work between Annadale Street and McDonald Road moves to citybound side of Leith Walk, traffic diverted onto northbound carriageway. No left turn into or out of Brunswick Street	20/06/20	Winter 2021
	Leith Walk	LONDON ROAD / EASTER ROAD JUNCTION		Trams to Newhaven - alterations to accommodate Leith Walk diverted traffic	Signal timings and lane markings altered. No right turn from Easter Road into eastbound London Road (East Norton Place)	20/06/20	Ongoing
	Leith Walk	<u>BROUGHTON ROAD</u>	At McDonald Road	City of Edinburgh Council / Trams to Newhaven - to assist with road safety	3-way temporary traffic lights	05/11/20	Until further notice
	Leith Walk	A1 CORRIDOR	London Road / Willowbrae Road / Milton Road West between Leith Walk and Mountcastle Drive North	<u>City of Edinburgh Council - to provide space for safe walking and cycling</u>	Re-designating key parts of the road to help pedestrians, people using wheelchairs, prams or bicycles to physically distance.	30/11/20	Until further notice
	Leith Walk	<u>HILLSIDE CRESCENT</u>		City of Edinburgh Council - Spaces for People measures	No vehicle entry to Hillside Crescent west leg from London Road (enter via east leg)	18/01/21	Until further notice
	Leith Walk	<u>LEITH WALK</u>	At Stead's Place / Springfield Street	Trams to Newhaven construction	Alterations to access routes From 14/10/21 - Springfield Street reopens, Stead's Place closed	26/01/21	Ongoing
	Leith Walk	<u>BRUNSWICK ROAD</u>	Between East Montgomery Place and Brunswick Place	<u>City of Edinburgh Council - to provide space for safe walking and cycling</u>	One-way order - westbound traffic only	08/02/21	Until further notice

	Leith Walk	LEITH WALK	West side cycleway between Annandale Street and Jane Street	Trams to Newhaven - construction of permanent segregated cycleway	Existing temporary cycleways closed, diversions as signed	24/05/21	Ongoing
	Leith Walk	<u>PILRIG STREET</u>	At Cambridge Avenue / Dryden Street	Trams to Newhaven - diversion route during closure of Leith Walk cycleway	Temporary controlled crossing point	24/05/21	Ongoing
	Leith Walk	<u>PILRIG STREET</u>	At Leith Walk	Trams to Newhaven construction	Road closed	09/08/21	9 months
	Leith Walk	LEITH WALK	Between Jane Street and Kirk Street	Trams to Newhaven construction	Alterations to worksite. Access to Cassel's Lane / Casselbank Street via Kirk Street	08/11/21	Spring 2022
	Leith Walk	BROUGHTON ROAD	Between McDonald Road and North Pilrig Heights	Scottish Water - valve repairs <i>On hold</i>	Temporary traffic lights	06/12/21	15/12/21
	Leith Walk	<u>PILRIG STREET</u>	At Rosslyn Crescent	Scottish Water - manhole repairs <i>Work postponed</i>	3-way temporary traffic lights	23/12/21	23/12/21
	Leith Walk	EASTER ROAD AREA		Hibs v Hearts, kick-off 7.45pm <i>Rescheduled from 03/01/22</i>	Roads closed 11.30am - 12.45pm and 2 - 3pm: Hawkhill Avenue / Close, St Clair Street, Albion Place / Road / Terrace / Gardens, Harrismith Place	01/02/22	01/02/22
	Liberton / Gilmerton	GILMERTON ROAD	Between Liberton Road and Walter Scott Avenue	City of Edinburgh Council - to provide space for safe walking and cycling	Re-designating key parts of the road to help pedestrians, people using wheelchairs, prams or bicycles to physically distance	16/11/20	Until further notice
	Liberton / Gilmerton	IVANHOE CRESCENT	Between Glenvarloch Crescent and Rutherford Drive	City of Edinburgh Council - to provide space for safe walking and cycling	Motor vehicles prohibited: Monday - Thursday 8am - 10am and 2pm - 4pm Friday 8am - 10am and 11am - 1pm	28/11/20	Until further notice
	Liberton / Gilmerton	WOODSTOCK PLACE	Between Rutherford Drive and Ivanhoe Crescent	City of Edinburgh Council - to provide space for safe walking and cycling	Motor vehicles prohibited: Monday - Thursday 8am - 10am and 2pm - 4pm Friday 8am - 10am and 11am - 1pm	28/11/20	Until further notice
	Liberton / Gilmerton	GRACEMOUNT DRIVE and BALMWELL AVENUE	At St Catherines RC Primary School	City of Edinburgh Council - to provide space for safe walking and cycling	Motor vehicles prohibited: Monday - Thursday 8am - 10am and 2pm - 4pm Friday 8am - 10am and 11am - 1pm	17/02/21	Until further notice
	Liberton / Gilmerton	MOREDUN PARK STREET	Between Moredun Park Way and entrance to Craigour Park PS	City of Edinburgh Council - to provide space for safe walking and cycling	Motor vehicles prohibited: Monday - Thursday 8am - 10am and 2pm - 4pm Friday 8am - 10am and 11am - 1pm	17/02/21	Until further notice
	Liberton / Gilmerton	<u>MAYFIELD ROAD</u>	From Liberton Road for around 150m	Development site compound / loading area	Lane closures / contraflow	16/08/21	October 2022
	Liberton / Gilmerton	<u>LASSWADE ROAD</u>	Between Little Road and Longformacus Road	SGN - gas leak repairs	2-way temporary traffic lights. Bus stops closed, temporary stops as signed	29/12/21	TBC
	Liberton / Gilmerton	GILMERTON ROAD / DRUM STREET	Various sites between Candlemaker's Park and Ferniehill Road	BT Morrison - cabling and blockage clearing	Overnight temporary traffic lights	05/01/22	07/01/22

	Liberton / Gilmerton	<u>DRUM STREET</u>		SGN - gas main renewal	Road closed to southbound traffic between Newtoft Street and East Farm of Gilmerton, Ravenscroft Street closed at Drum Street	10/01/22	3 weeks estimated
	Liberton / Gilmerton	<u>MAYFIELD ROAD</u>	From Liberton Road for around 150m	Development site compound / loading area	Road closed to northbound traffic, diversion signed via Liberton Road - Esslemont Road	10/01/22	October 2022
 	Liberton / Gilmerton	<u>OLD DALKEITH ROAD</u>	At Moredunvale Road	City of Edinburgh Council - installation of pedestrian drop kerbs	Temporary traffic lights, partial closure of Moredunvale Road	20/01/22	28/01/22
	Liberton / Gilmerton	<u>GILMERTON DYKES STREET</u>	At Hyvot Mill Drive	Telecoms company - decommissioning mast and cabinet <i>Revised dates, previously notified for 10/01/22</i>	3-way temporary traffic lights 10am - 4pm each day	01/02/22	04/02/22
	Midlothian	<u>GLENCORSE ROAD</u>	Between A701 and A702	Openreach - ducting installation	Road closed, diversion via Belwood Road	10/01/22	14/01/22
	Midlothian	<u>OLD DALKEITH ROAD</u>	At The Wisp	Midlothian Council - street lighting and traffic signals upgrade, road widening on The Wisp	Temporary traffic lights	10/01/22	May 2022
	Morningside	<u>BRAID ROAD</u>	Between Braid Farm Road and Hermitage Drive	<u>City of Edinburgh Council - to provide space for safe walking and cycling</u>	Road closed except for cycles and essential works vehicles. Changes implemented during w/c 12/04/21 - road to be reopened for southbound traffic with new segregated cycle lanes	03/05/20	Until further notice
	Morningside	<u>BRAIDBURN TERRACE</u>	From its junction with Comiston Road to its junction with Braid Road	<u>City of Edinburgh Council - to provide space for safe walking and cycling</u>	With the exception of cycles - Road open to eastbound traffic only; No right turn from Greenbank Place into Braidburn Terrace.	08/05/20	Until further notice
	Morningside	<u>BRUNSTFIELD AVENUE, MONTPELIER</u>		<u>City of Edinburgh Council - to provide space for safe walking and cycling</u>	Brunstfield Avenue closed at Bruntsfield Place; Montpelier closed at Montpelier Park. Except for cycles and residents' access	18/08/20	Until further notice
	Morningside	<u>CANAAN LANE</u>	Between Morningside Road and Woodburn Terrace	<u>City of Edinburgh Council - to provide space for safe walking and cycling</u>	Road closed except for residents' access, pedestrians and cycles	18/08/20	Until further notice
	Morningside	<u>COMISTON ROAD</u>	Between Greenbank and Fairmilehead crossroads	<u>City of Edinburgh Council - to provide space for safe walking and cycling</u>	Re-designating key parts of the road to cycle lanes to aid physical distancing	20/08/20	Until further notice
	Morningside	<u>CANAAN LANE</u>	North of the egress from the Royal Blind School.	<u>City of Edinburgh Council - to provide space for safe walking and cycling (Meadows to Greenbank 'quiet route')</u>	Road closed except for residents' access, pedestrians and cycles	03/02/21	Until further notice
	Morningside	<u>WHITEHOUSE LOAN</u>	Between Bruntsfield Crescent and Warrender Park Road	<u>City of Edinburgh Council - to provide space for safe walking and cycling (Meadows to Greenbank 'quiet route')</u>	Road closed except for residents' access, pedestrians and cycles	03/02/21	Until further notice
	Morningside	<u>WHITEHOUSE LOAN</u>	Between Strathearn Road and Hope Terrace	<u>City of Edinburgh Council - to provide space for safe walking and cycling (Meadows to Greenbank 'quiet route')</u>	Road closed except for residents' access, pedestrians and cycles	03/02/21	Until further notice
	Morningside	<u>BRAID ROAD AREA</u>		City of Edinburgh Council - 'Braid Road and Greenbank to Meadows Quiet Route'	Changed priorities at several junctions, new segregated cycle lanes	08/04/21	Until further notice

	Morningside	CANAAN LANE	At Morningside Road	Building development	Road closed	06/12/21	July 2022
	Morningside	COLINTON ROAD	Between Holy Corner and Merchiston Avenue	Scottish Power - cable fault	Road closed	29/12/21	TBC
	Morningside	<u>MORNINGSIDE ROAD</u>	Between Church Hill Place and Newbattle Terrace	Virgin Media - chamber repairs	Off-peak 2-way temporary traffic lights	19/01/22	19/01/22
	Morningside	<u>NEWBATTLE TERRACE</u>	Between Morningside Road and Pitsligo Road	City of Edinburgh Council - footway and carriageway resurfacing, signalised junction at Pitsligo Road, new gullies and trees	Lane and parking restrictions, temporary traffic lights and short-term road closures as required. Start date TBC as at 13/12/21	31/01/22	6 months
	Pentland Hills	BABERTON MAINS WYND and BANK		<u>City of Edinburgh Council - to provide space for safe walking and cycling</u>	Motor vehicles prohibited: Monday - Thursday 8am - 10am and 2pm - 4pm Friday 8am - 10am and 11am - 1pm	11/05/21	Until further notice
	Pentland Hills	MURRAYBURN ROAD	Between Hailesland Road and Westside Plaza	Cityfibre - cable and ducting installation	Lane and parking restrictions, temporary traffic lights where required	05/01/22	14/01/22
	Pentland Hills	<u>ADDISTON FARM ROAD</u>	Between A71 and Brampton Lodge	Scottish Water - mains upgrade	Road closed	31/01/22	8 weeks estimated
	Pentland Hills	<u>LANARK ROAD WEST</u>	Between Curriehill Road and Riccarton Mains Road	Scottish Water - cut and cap water pipe	2-way temporary traffic lights	15/01/22	21/01/22
	Pentland Hills	<u>CURRIEHILL CASTLE DRIVE</u>	North / South section between nos. 75 and 77	Scottish Water - manhole repairs	Road closed	14/02/22	14/02/22
	Portobello/ Craigmillar	BAILEYFIELD CRESCENT	Between Sir Harry Lauder Road and Fishwives' Causeway	Advance Construction - sewer replacement and road realignment	Road closed	10/09/18	TBC
	Portobello/ Craigmillar	<u>STANLEY STREET / HOPE PARK</u>	Between Christian Grove and access to Network Rail yard	<u>City of Edinburgh Council - to provide space for safe walking and cycling</u>	Road closed to through traffic except cycles.	29/05/20	Until further notice
	Portobello/ Craigmillar	PORTOBELLO HIGH STREET	Between Fishwives' Causeway and Marlborough Street	<u>City of Edinburgh Council - to provide space for safe walking and cycling</u> <i>These measures removed w/c 15/11/21 except footway widening west of Bridge Street</i>	Redesigning key parts of the road to increase safety for pedestrians and cyclists during the current Covid-19 pandemic.	24/07/20	Until further notice
	Portobello/ Craigmillar	MAGDALENE GARDENS; MAGDALENE DRIVE	At Brunstane primary school; Section leading to rear of Brunstane primary school.	<u>City of Edinburgh Council - to provide space for safe walking and cycling</u>	Road closed except for cycles	02/10/20	Until further notice
	Portobello/ Craigmillar	DUDDINGSTON ROAD		<u>City of Edinburgh Council - to provide space for safe walking and cycling</u>	Re-designating key parts of the road to help pedestrians, people using wheelchairs, prams or bicycles to physically distance.	09/11/20	Until further notice
	Portobello/ Craigmillar	A1 CORRIDOR	London Road / Willowbrae Road / Milton Road West between Leith Walk and Mountcastle Drive North	<u>City of Edinburgh Council - to provide space for safe walking and cycling</u>	Re-designating key parts of the road to help pedestrians, people using wheelchairs, prams or bicycles to physically distance.	30/11/20	Until further notice

	Portobello/ Craigmillar	COLLIER PLACE	At Hay Gardens	City of Edinburgh Council - to provide space for safe walking and cycling	Motor vehicles prohibited: Monday - Thursday 8am - 10am and 2pm - 4pm Friday 8am - 10am and 11am - 1pm	11/05/21	Until further notice
	Portobello/ Craigmillar	MOFFAT WAY	At St Francis Way	City of Edinburgh Council - to provide space for safe walking and cycling	Motor vehicles prohibited: Monday - Thursday 8am - 10am and 2pm - 4pm Friday 8am - 10am and 11am - 1pm	11/05/21	Until further notice
	Portobello/ Craigmillar	MARLBOROUGH STREET		Amey for City of Edinburgh Council - replacing street lighting lanterns <i>Work postponed, awaiting new dates</i>	Road closed 8am - 4pm	08/12/21	08/12/21
	Portobello/ Craigmillar	<u>NIDDRIE MAINS ROAD</u>	At Craigmillar Castle Avenue	Cherry-picker access to phone mast <i>Postponed 02/12/21</i>	Off-peak 2-way temporary traffic lights	12/12/21	12/12/21
	Portobello/ Craigmillar	<u>NIDDRIE MAINS ROAD</u>	At Craigmillar crossroads	Scottish Power - cable fault	3-way temporary traffic lights removed 24/12/21. Craigmillar Castle Road closed except left turn in from Niddrie Mains Road	23/12/21	TBC
	Sighthill/ Gorgie	DALRY ROAD	Between Distillery Lane and Ardmillan Terrace	City of Edinburgh Council - to provide space for safe walking and cycling <i>Measures removed w/c 15/11/21 except footway widening on south side near Dalry cemetery</i>	Redesigning key parts of the road to increase safety for pedestrians and cyclists during the current Covid-19 pandemic.	23/07/20	Until further Notice
	Sighthill/ Gorgie	SIGHTHILL LOAN		City of Edinburgh Council - to provide space for safe walking and cycling	Road closed between Sighthill Avenue and Sighthill Gardens	18/08/20	Until further Notice
	Sighthill/ Gorgie	<u>REDHALL GROVE</u>	Between Redhall Road and Redhall Drive	City of Edinburgh Council - to provide space for safe walking and cycling	Motor vehicles prohibited: Monday - Thursday 8am - 10am and 2pm - 4pm Friday 8am - 10am and 11am - 1pm	17/02/21	Until further notice
	Sighthill/ Gorgie	<u>MURIESTON CRESCENT</u>		Bowmer & Kirkland - development project	North footway closed between rail bridge and Murieston Place. Ad-hoc traffic management for deliveries. One-way system (eastbound only) between Russell Road and Dalry Road from 19/07/21	03/03/21	January 2022
	Sighthill/ Gorgie	<u>STENHOUSE ROAD</u>	At Stenhouse Drive / Stenhouse Mill Lane	Cityfibre - cable and ducting installation (across Stenhouse Road) <i>Work postponed</i>	TBC - 4-way temporary traffic lights or 3-way temporary traffic lights with Stenhouse Drive closed	13/09/21	5 days
	Sighthill/ Gorgie	<u>WESTFIELD ROAD / GORGIE ROAD</u>	From Stevenson Road into Robertson Avenue	Scottish Power - cable installation (Westfield Road to Robertson Avenue).	Work cleared 29/10/21, resumes at Robertson Avenue January 2022, details TBC	13/09/21	6 weeks estimated
	Sighthill/ Gorgie	<u>STENHOUSE DRIVE</u>	From Saughton Road to Stenhouse Cross (working eastwards)	City of Edinburgh Council - carriageway resurfacing	Temporary traffic lights, side road closures as required. <i>Work suspended due to gas leak repairs at Stenhouse Grove, expected to resume 11/01/22</i>	18/10/21	8-10 weeks estimated
	Sighthill/ Gorgie	<u>CALDER ROAD</u>	At Stevenson Drive	Scottish Power - street lighting works <i>Work postponed 16/11/21, rescheduled for Spring 2022</i>	Lane restrictions in both directions	15/11/21	Up to 10 days
	Sighthill/ Gorgie	<u>BALGREEN ROAD</u>	Between Gorgie Road and Stevenson Road	Cityfibre - cable and ducting installation	Lane closures, parking suspended on both sides of Balgreen Road	05/01/22	09/01/22
	Sighthill/ Gorgie	<u>GORGIE ROAD</u>	At McLeod Street	Cityfibre - cable and ducting installation	3-way temporary traffic lights	10/01/22	5 days estimated

	Sighthill/Gorgie	CALDER ROAD	Between Bankhead roundabout and Sighthill Court	National Energy Direct - installation of new electricity cables. <i>Details TBC as at 17/12/21</i>	Series of lane closures affecting east- and westbound traffic	14/01/22	26/01/22
	Sighthill/Gorgie	<u>LONGSTONE ROAD</u>	At Longstone Crescent and at Murrayburn Road roundabout	City of Edinburgh Council - trial holes	3-way and 4-way temporary traffic lights respectively (one location per day)	15/01/22	16/01/22
	Sighthill/Gorgie	GORGIE AREA		Football fixture - Hearts v St Johnstone, kick-off 7.45pm <i>Rescheduled from 29/12/21</i>	McLeod Street closed before and after the match, Gorgie area parking restrictions as signed	18/01/22	18/01/22
	Sighthill/Gorgie	<u>RUSSELL ROAD</u>	At the rail bridge	Network Rail - bridge inspection	Road closed 10pm - 6am for 3 nights	18/01/22	21/01/22
	Sighthill/Gorgie	<u>LONGSTONE ROAD</u>	Between Longstone Terrace and Parkhead Loan	Scottish Water - manhole repairs	Lane and parking restrictions, temporary stop for southbound bus services	25/01/22	25/01/22
	Sighthill/Gorgie	GORGIE AREA		Football fixture - Hearts v Celtic, kick-off 7.45pm	McLeod Street closed before and after the match, Gorgie area parking restrictions as signed	26/01/22	26/01/22
	Sighthill/Gorgie	GORGIE AREA		Football fixture - Hearts v Motherwell, kick-off 3pm	McLeod Street closed before and after the match, Gorgie area parking restrictions as signed	29/01/22	29/01/22
	Sighthill/Gorgie	<u>ARDMILLAN TERRACE</u>	At Gorgie Road / Dalry Road	BT / KN - manhole repairs	4-way temporary traffic lights	30/01/22	30/01/22
 	Sighthill/Gorgie	<u>STENHOUSE DRIVE</u>	Between Saughton Mains Street and Saughton Avenue West	Openreach - cabling and ducting installation for new service	4-way temporary traffic lights, south leg of Saughton Avenue West closed at Stenhouse Drive	07/03/22	11/03/22
	Southside / Newington	OLD DALKEITH ROAD	Between Cameron Toll and Little France Road	<u>City of Edinburgh Council - to provide space for safe walking and cycling</u>	Re-designating key parts of the road to help pedestrians, people using wheelchairs, prams or bicycles to physically distance	05/06/20	Until further notice
	Southside / Newington	<u>GEORGE SQUARE AREA</u>		<u>City of Edinburgh Council - to provide space for safe walking and cycling</u>	Anti-clockwise one-way system between Crichton Street and Meadow Lane. Crichton Street one-way (westbound only) except for cycles; George Square east side closed; George Square north and west sides one-way (westbound / southbound only) except for cycles; Meadow Lane one-way (eastbound only) except cycles	09/09/20	Until further notice
	Southside / Newington	SCIENNES ROAD	At Sciennes primary school	<u>City of Edinburgh Council - to provide space for safe walking and cycling</u>	Road closed (in addition to ongoing School Streets measures)	15/09/20	Until further notice
	Southside / Newington	<u>BUCCLEUCH STREET</u>		<u>City of Edinburgh Council - to provide space for safe walking and cycling</u>	Re-designating key parts of the road to help pedestrians, people using wheelchairs, prams or bicycles to physically distance.	12/10/20	23/10/20
	Southside / Newington	CAUSEWAYSIDE / RATCLIFFE TERRACE		<u>City of Edinburgh Council - to provide space for safe walking and cycling</u>	Re-designating key parts of the road to help pedestrians, people using wheelchairs, prams or bicycles to physically distance.	16/11/20	Until further notice
	Southside / Newington	<u>SIMON SQUARE</u>	Between Gilmour Street and Hardwell Close	Crane operations	Road and west footway closed	16/11/20	February 2022

	Southside / Newington	<u>CRAIGMILLAR PARK</u>	Between Lady Road and Crawford Road	City of Edinburgh Council - to provide space for safe walking and cycling	Re-designating key parts of the road to help pedestrians, people using wheelchairs, prams or bicycles to physically distance.	11/01/21	Until further notice
	Southside / Newington	<u>CLEARBURN ROAD</u>	Between Prestonfield Avenue and Prestonfield Road	City of Edinburgh Council - to provide space for safe walking and cycling	Motor vehicles prohibited: Monday - Thursday 8am - 10am and 2pm - 4pm Friday 8am - 10am and 11am - 1pm	17/02/21	Until further notice
	Southside / Newington	<u>PRESTONFIELD ROAD</u>	Junction with Clearburn Road	City of Edinburgh Council - to provide space for safe walking and cycling	Road closed except for residents' access, pedestrians and cycles	17/02/21	Until further notice
	Southside / Newington	<u>BLACKET AVENUE AREA</u>		Cityfibre - cable and ducting installation	Lane and parking restrictions as signed, temporary traffic lights as required. Phased road closures of Dryden Place, Blacket Place, Blacket Avenue, East Newington Place, Alfred Place, Spence Street, Marchhall Place, Romero Place	20/09/21	January 2022
	Southside / Newington	<u>EAST PRESTON STREET AREA</u>		Cityfibre - cable and ducting installation	Lane and parking restrictions as signed, temporary traffic lights as required. Phased road closures of Oxford Street, South Oxford Street, Luton Place, Bernard Terrace	20/09/21	January 2022
	Southside / Newington	<u>QUEEN'S CRESCENT AREA</u>		Cityfibre - cable and ducting installation	Lane and parking restrictions as signed, temporary traffic lights as required. Phased road closures of Peel Terrace, Cobden Road, Cobden Crescent, Ventnor Terrace, Ventnor Place, Burgess Terrace, Queen's Crescent, McLaren Road, East Mayfield	20/09/21	January 2022
	Southside / Newington	<u>PLEASANCE</u>	At Hardwell Close	Openreach - mast maintenance <i>Postponed until the new year</i>	2-way temporary traffic lights, Hardwell Close closed	18/11/21	19/11/21
	Southside / Newington	<u>OBSERVATORY ROAD AREA</u>		City of Edinburgh Council - carriageway resurfacing <i>Work paused for festive period</i>	Phased road closures. Observatory Road (week 1), Blackford Hill View / Blackford Hill Rise upper section (week 2), Blackford Hill Grove / Blackford Hill Rise lower section (week 3)	29/11/21	End of January
	Southside / Newington	BLACKWOOD CRESCENT		Film shoot	Traffic held for short periods as required between 7am Monday and 9pm Tuesday	10/01/22	11/01/22
	Southside / Newington	WEST PRESTON STREET		Film shoot	Traffic held for short periods as required, 9.30am - 4pm and 6.30pm - 8.30pm each day	10/01/22	11/01/22
	Southside / Newington	CHAPEL STREET	At Crichton Street	Scottish Power - remedial repairs	Temporary traffic lights	16/01/22	16/01/22
	Southside / Newington	<u>NICOLSON STREET</u>	At West Richmond Street	Scottish Water - ironwork repairs <i>Rescheduled from 17/10/21</i>	4-way temporary traffic lights	23/01/22	23/01/22
	Trunk road network	A720	At Dreghorn junction	BEAR Scotland - carriageway resurfacing <i>Postponed</i>	Westbound on-slip closed 8.30pm - 6.30am	03/12/21	04/12/21
	Trunk road network	A90 / M90		BEAR Scotland - gantry repairs	M90 (N) closed M9 to J1A; A90 (N) reduced to 1 lane between Scotstoun and J1A. 8pm - 5am	12/01/22	13/01/22
	Trunk road network	M90 (N)	At J2A	BEAR Scotland - carriageway resurfacing	Northbound off-slip closed 8pm - 6am for 3 nights	13/01/22	15/01/22