

Roadworks & events report

Effective from 9 December 2021

Links to further information

[Traffic Scotland - information on trunk roads including Edinburgh City Bypass](#)

[SE Scotland trunk roads maintained by BEAR](#)

[Transport for Edinburgh - Lothian Buses, Edinburgh Trams and Cyclehire Scheme](#)

[Scottish Roadworks Register](#)


[Follow Edintravel on Twitter for regular updates](#)

Key

New information in this version

Spaces for People measures

Underlined entries contain links to maps or further information

 temporary traffic lights in use






 diversion in operation

Entries are arranged by Ward and then by start date.

[See details of Ward boundaries](#)

| | Ward | Street | Location | Contractor / works description | Measures in place | Start | Finish |
|---|--------|---|--|---|---|----------|----------------------|
| | Almond | MAYBURY ROAD | Between East Craigs and Barnton | CALA / Barratt Homes development | Various lane closures / contraflow arrangements. Speed limit reduced to 30mph along whole length between Barnton and Maybury junctions. New signalised junctions in operation at site access roads. | 08/01/20 | Ongoing |
|  | Almond | <u>SILVERKNOWES ROAD</u> | Between Silverknowes Parkway and Marine Drive | City of Edinburgh Council - to provide space for safe walking and cycling | Road closed to all vehicles except cycles Reopened for *buses* 14/03/21 | 30/04/20 | Until further notice |
|  | Almond | <u>CAMMO WALK</u> | | City of Edinburgh Council - to provide space for safe walking and cycling | Road closed except for residents' access, pedestrians and cycles | 08/05/20 | Until further notice |
| | Almond | MAYBURY ROAD | Between Craigs Road and roundabout at Maybury Drive | City of Edinburgh Council - to provide space for safe walking and cycling | Temporary pedestrian crossing in operation | 30/06/20 | Until further notice |
| | Almond | <u>PENNYWELL ROAD</u> | | City of Edinburgh Council - to provide space for safe walking and cycling | Segregated cycle lanes | 14/09/20 | Until further notice |
|  | Almond | TURNHOUSE ROAD | | Works associated with West Craigs development | Lane closures / temporary traffic lights as required | 14/10/20 | Ongoing |
|  | Almond | SOUTH BARNTON AVENUE | | City of Edinburgh Council - to provide space for safe walking and cycling | Road closed | 10/12/20 | Until further notice |
|  | Almond | <u>HIGH STREET / NEWHALLS ROAD, QUEENSFERRY</u> | | City of Edinburgh Council - Spaces for People measures | Installation of one-way system (eastbound traffic only between The Loan and Hawes car park). | 08/03/21 | Until further notice |
| | Almond | SILVERKNOWES ROAD SOUTH | Between Main Street and Vivian Terrace | City of Edinburgh Council - to provide space for safe walking and cycling | Motor vehicles prohibited | 11/05/21 | Until further notice |
| | Almond | <u>SILVERKNOWES / MUIRHOUSE AREA</u> | Residential streets bounded by Lauriston Farm Road / Ferry Road / Muirhouse Parkway / Pennywell Road | Cityfibre - cable and ducting installation | Lane, parking and footway restrictions as signed. Temporary traffic lights and road closures as required. | 23/08/21 | December 2021 |
|  | Almond | <u>B9080 KIRKLISTON</u> | Between Kirkliston primary school and M9 bridge | SGN - gas main renewal | Temporary traffic lights. Currently 2-way lights around 2km west of Kirkliston | 06/09/21 | 16 weeks |
|  | Almond | <u>HIGH STREET, QUEENSFERRY</u> | At The Loan / Hopetoun Road | City of Edinburgh Council - installation of signalised junction | 2-way temporary traffic lights. Works paused 03/12/21 - 10/01/22, temporary lights will remain in place | 18/10/21 | April 2022 |
|  | Almond | <u>CORBIEHILL ROAD</u> | At Corbiehill Park / Vivian Terrace | Installation of new water service | 4-way temporary traffic lights | 29/11/21 | 1 week estimated |

| | | | | | | | |
|---|-------------|---|---|---|---|----------|----------------------|
|  | Almond | MAIN STREET, KIRKLISTON | | Scottish Water - trial holes <i>Rescheduled from October due to adjacent SGN work</i> | 4-way temporary traffic lights at Kirkliston crossroads, (complete 30/11) 2-way temporary traffic lights outside Fico's Bistro (complete 03/12), 3-way temporary traffic lights at Manse Road (to follow above) | 29/11/21 | 2 weeks |
|  | Almond | <u>QUEENSFERRY ROAD, KIRKLISTON</u> | At the rail bridge | Network Rail - track works | Temporary traffic lights 10pm Saturday - 8am Monday | 11/12/21 | 12/12/21 |
|  | Almond | <u>WHITEHOUSE ROAD</u> | At Regis Court | Openreach - ducting installation <i>TBC as at 26/11/21</i> | Off-peak 3-way temporary traffic lights | 13/12/21 | 15/12/21 |
| | Almond | <u>HALLYARDS ROAD</u> | From its junction with the A8 to the entrance to the Ingliston Showground (West Gate) | Terminal V (TRICK Scotland) | Road closed 8pm 17/12/21 - 6am 20/12/21 | 17/12/21 | 20/12/21 |
| | Almond | <u>INGILSTON ROAD and FAIRVIEW ROAD</u> | Southbound and eastbound | Terminal V (TRICK Scotland) | Southbound and Northbound from Glasgow Road to Fairview Road. East bound on Fairview Road from Ingliston Road to Almond Drive. 8pm - 3am | 18/12/21 | 19/12/21 |
|  | Almond | STIRLING ROAD, KIRKLISTON | Between Allan Park and Manse Road | Scottish Water - manhole repairs | 2-way temporary traffic lights | 23/12/21 | 23/12/21 |
|  | City Centre | CALTON ROAD | Between Waverley station access and New Street | Unsafe rock face, restrictions in place to provide safety zone | Temporary traffic lights. | 01/12/18 | Ongoing |
| | City Centre | NORTH BRIDGE | | <u>City of Edinburgh Council / Balfour Beatty - bridge refurbishment</u> | Varying restrictions as required | 15/02/20 | 2024 |
|  | City Centre | PRINCES STREET | Between South St David Street and East End junction | <u>City of Edinburgh Council - to provide space for safe walking and cycling</u> | Buses, taxis and cycles only 7.30am - 6.30pm each day | 18/06/20 | Until further notice |
|  | City Centre | WAVERLEY BRIDGE | | <u>City of Edinburgh Council - to provide space for safe walking and cycling</u> | Road closed at Princes Street (except for cycles). Taxi and loading access via Market Street | 18/06/20 | Until further notice |
| | City Centre | <u>FORREST ROAD</u> | | <u>City of Edinburgh Council - to provide space for safe walking and cycling</u> | Segregated cycle lanes | 22/06/20 | Until further notice |
|  | City Centre | COCKBURN STREET | | <u>City of Edinburgh Council - to provide space for safe walking and cycling</u> | Road closed except for cycles and blue badge holders. Loading permitted 6.30am - 10.30am each day. | 10/07/20 | Until further notice |
|  | City Centre | VICTORIA STREET | | <u>City of Edinburgh Council - to provide space for safe walking and cycling</u> | Road closed except for cycles and blue badge holders. Loading permitted 6.30am - 10.30am each day. <i>From 11/12/20 - 24hr delivery and blue badge access via George IV Bridge, road remains closed at Grassmarket</i> | 10/07/20 | Until further notice |
| | City Centre | TOLLCROSS | At Leven Street, Home Street. Brougham Street and Earl Grey Street | <u>City of Edinburgh Council - to provide space for safe walking and cycling</u> <i>These measures removed during w/c 01/11/21</i> | Redesigning key parts of the road to increase safety for pedestrians and cyclists during the current Covid-19 pandemic. | 31/07/20 | Until further notice |
|  | City Centre | <u>COWGATE</u> | At Candlemaker Row | Redevelopment of India Buildings | Road closed to westbound traffic. Diversion via Pleasance - West Richmond Street - West Nicolson Street - Potterrow - Teviot Place - Lauriston Place - Lady Lawson Street - West Port | 24/08/20 | March 2022 estimated |

| | | | | | | | |
|--|-------------|------------------------|---|--|---|----------|----------------|
| | City Centre | <u>MORRISON LINK</u> | Between Morrison Street and Morrison Crescent | The Haymarket development - sewer diversion work | One lane open in each direction (northbound restriction extending into Morrison Street towards Haymarket). Section of west footway closed with pedestrian diversion as signed | 29/03/21 | Ongoing |
| | City Centre | <u>HIGH STREET</u> | At St Mary's Street / Jeffrey Street | City of Edinburgh Council - reconstruction of carriageway setts | 29/11/21 - site cleared, High Street reopened and Blackfriars Street back to northbound only From 10/01/22 - 3-way temporary traffic lights, High Street closed. From 15/02/22 - 3-way temporary traffic lights, Canongate closed | 17/05/21 | May 2022 |
|  | City Centre | <u>ELM ROW</u> | Cobbled section between Montgomery Street and London Road | <u>Trams to Newhaven - public realm works</u> | Road closed | 28/06/21 | 6 months |
|   | City Centre | <u>LOTHIAN ROAD</u> | Between Tollcross and East Fountainbridge | City of Edinburgh Council - footway reconstruction, traffic signals upgrade, carriageway resurfacing | Lane closures on Lothian Road, no access to Lothian Road from East Fountainbridge Nightshift carriageway resurfacing (inc. Bread Street) from 22/11/21, details listed separately | 06/09/21 | December 2021 |
|   | City Centre | LEITH WALK | Between York Place and London Road | <u>Trams to Newhaven construction - click cell to visit website</u> | Phase 1 (of 3). Lane closures all approaches to Picardy junction, Leith Walk reduced to 1 lane from York Place to London Road. No right turn from London Road into Leith Walk. Broughton Street to Leith Street traffic diverted via London Road junction | 11/10/21 | Autumn 2022 |
|  | City Centre | GEORGE STREET | Between Charlotte Square and Castle Street | <u>Edinburgh's Christmas ice rink</u> | Road closed except for cycles. Loading permitted on eastbound side, 6.30am - 9.30am daily | 03/11/21 | 14/01/22 |
|  | City Centre | NORTH BRIDGE | | <u>City of Edinburgh Council / Balfour Beatty - bridge refurbishment phase 2. Click cell for full details in the latest project update</u> | Road closed to northbound traffic, southbound reduced to 1 lane. West footway closed, pedestrian access via east footway | 14/11/21 | Up to 9 months |
|  | City Centre | GEORGE IV BRIDGE | At Chambers Street | To assist with North Bridge diverted traffic | Temporary traffic lights | 14/11/21 | Up to 9 months |
|  | City Centre | GEORGE STREET | St Andrew Square to Hanover Street | To assist with north / south traffic flow at George Street / Hanover Street junction during northbound closure of North Bridge | Road closed to through traffic | 14/11/21 | Up to 9 months |
|  | City Centre | FOUNTAINBRIDGE | At Lothian Road | City of Edinburgh Council - junction and traffic signals upgrade | Road closed | 15/11/21 | Ongoing |
|  | City Centre | <u>BREAD STREET</u> | | City of Edinburgh Council - carriageway resurfacing | Road closed 7pm - 6am for 5 weeknights | 30/11/21 | 07/12/21 |
|  | City Centre | LOTHIAN ROAD | Between Fountainbridge and Morrison Street / Bread Street | City of Edinburgh Council - carriageway resurfacing | 3-way temporary traffic lights (incorporating Lothian Road and Morrison Street). Bread Street, Fountainbridge and East Fountainbridge closed. 7pm - 6am each weeknight | 07/12/21 | 11/12/21 |
|  | City Centre | NORTH ST DAVIDS STREET | At St Andrew Square | Telecoms company - chamber work | Road closed overnight 9pm - 6am. Banned right hand turn into St Andrews Square | 09/12/21 | 10/12/21 |
|  | City Centre | KING'S STABLES ROAD | Between Lothian Road and NCP car park | Edinburgh's Christmas (de-rig) | Road closed | 02/01/22 | 14/01/22 |
| | City Centre | MORRISON STREET | At Semple Street | Virgin Media - network maintenance | 2 lanes closed eastbound | 10/01/22 | 14/01/22 |

| | | | | | | | |
|--|----------------------------|--|--|---|--|----------|----------------------------------|
| | City Centre | LEITH STREET | | Laing O'Rourke - St James Project works | Northbound lane closure 6am 10/01/22 - 6am 22/01/22 | 10/01/22 | 24/01/22 |
|  | City Centre | COWGATE | At Candlemaker Row | Removal of tower crane at development site | Road closed in both directions (8am Friday - 10pm Sunday) | 14/01/22 | 16/01/22 |
|   | City Centre | CALTON ROAD | At New Street | Network Rail - bridge repairs and maintenance | Phase 1 - 3-way temporary traffic lights (incorporating existing restrictions in place for rock face protection); Phase 2 - 2-way temporary traffic lights, New Street closed | 17/01/22 | August 2022 |
|  | City Centre | PICARDY AREA | Between York Place and London Road | Trams to Newhaven construction - click cell to visit website | Phase 2 (of 3). Leith Street closed northbound, York Place closed westbound. | 17/01/22 | Spring 2022 |
|  | City Centre | <u>NORTHUMBERLAND STREET N W LANE</u> | | Openreach - access to overhead cables | Road closed | 19/01/22 | 20/01/22 |
| | City Centre | WEST APPROACH ROAD | At Morrison Street bridge | City of Edinburgh Council - bridge works | Westbound carriageway closed, contraflow on citybound carriageway. Nightshift work, exact times TBC | 31/01/22 | 01/02/22 |
|  | City Centre | ROSE STREET SOUTH LANE | Section between Castle Street and Frederick Street | Scottish Power - service connection | Road closed | 21/02/22 | Up to 10 days |
|  | Colinton / Fairmilehead | <u>BONALY BRAE</u> | At Bonaly Grove | City of Edinburgh Council - to provide space for safe walking and cycling | Road closed except for residents' access, pedestrians and cycles | 17/02/21 | Until further notice |
|  | Colinton / Fairmilehead | <u>BUCKSTONE CIRCLE / BUCKSONE LOAN EAST</u> | Between High Buckstone and Buckstone Close | City of Edinburgh Council - to provide space for safe walking and cycling | Motor vehicles prohibited: Monday - Thursday 8am - 10am and 2pm - 4pm Friday 8am - 10am and 11am - 1pm | 22/02/21 | Until further notice |
| | Colinton / Fairmilehead | OXGANGS GREEN | At school entrance | City of Edinburgh Council - to provide space for safe walking and cycling | Motor vehicles prohibited: Monday - Thursday 8am - 10am and 2pm - 4pm Friday 8am - 10am and 11am - 1pm | 11/05/21 | Until further notice |
|  | Colinton / Fairmilehead | <u>BUCKSTONE GATE / WYND</u> | | City of Edinburgh Council - footway and carriageway resurfacing, street lighting upgrade, new crossing tables | Roads closed as signed and as required | 20/09/21 | 29/10/21 26/11/21 10/12/21 |
|  | Colinton / Fairmilehead | <u>GILLESPIE ROAD</u> | At Gillespie crossroads | BT / KN - cable installation | Road closed to southbound traffic | 14/02/22 | 18/02/22 |
| | Corstorphine / Murrayfield | ST JOHN'S ROAD | At pedestrian crossing east of Templeland Road | City of Edinburgh Council - to provide space for safe walking and cycling | Footway widening to provide additional space for pedestrians. Other Spaces for People measures removed during w/c 18/10/21 | 22/07/20 | Until further notice |
|  | Corstorphine / Murrayfield | <u>MANSE STREET and FEATHERHALL ROAD</u> | | City of Edinburgh Council - to provide space for safe walking and cycling | Manse Street closed at Manse Road; Featherhall Road closed at Featherhall Terrace | 18/08/20 | Until further notice |
|  | Corstorphine / Murrayfield | LAMPACRE ROAD | | City of Edinburgh Council - to provide space for safe walking and cycling | Road closed between Tyler's Acre Road and Tyler's Acre Gardens (and Tyler's Acre Avenue closed at Lampacre Road. Except for residents' access, pedestrians and cycles | 28/11/20 | Until further notice |









| | | | | | | | |
|---|----------------------------|--|---|--|---|----------|----------------------|
|  | Corstorphine / Murrayfield | <u>CRARAE AVENUE</u> | | City of Edinburgh Council - to provide space for safe walking and cycling | Motor vehicles prohibited: Monday - Thursday 8am - 10am and 2pm - 4pm Friday 8am - 10am and 11am - 1pm | 22/02/21 | Until further notice |
| | Corstorphine / Murrayfield | <u>CORSTORPHINE HIGH STREET</u> | | City of Edinburgh Council - to provide space for safe walking and cycling | Priority boards in operation between Kirk Loan and Ladywell Avenue | 01/03/21 | Until further notice |
| | Corstorphine / Murrayfield | <u>MEADOW PLACE ROAD / BROOMHOUSE ROAD</u> | Between A8 and south side of Broomhouse roundabout, plus Ladywell Road | City of Edinburgh Council - Spaces for People measures | Re-designating key parts of the road to help pedestrians to physically distance. | 08/03/21 | Until further notice |
| | Corstorphine / Murrayfield | <u>BROOMHALL DRIVE</u> | Between Wester Broom Place and South Gyle Road | City of Edinburgh Council - to provide space for safe walking and cycling | Motor vehicles prohibited: Monday - Thursday 8am - 10am and 2pm - 4pm Friday 8am - 10am and 11am - 1pm | 11/05/21 | Until further notice |
| | Corstorphine / Murrayfield | <u>WESTER BROOM PLACE</u> | Between South Gyle Road and Broomhall Drive | City of Edinburgh Council - to provide space for safe walking and cycling | Motor vehicles prohibited: Monday - Thursday 8am - 10am and 2pm - 4pm Friday 8am - 10am and 11am - 1pm | 11/05/21 | Until further notice |
|  | Corstorphine / Murrayfield | <u>MURRAYFIELD AREA</u> | | SGN - gas main renewal | Lane and parking restrictions on Henderland Road, Succoth Place / Gardens / Avenue, Coltbridge Gardens / Avenue, Murrayfield Avenue. As required - Henderland Road closed at Murrayfield Avenue and Succoth Avenue closed at Succoth Gardens | 22/11/21 | 7 weeks estimated |
| | Corstorphine / Murrayfield | <u>ROSEBURN TERRACE</u> | At Roseburn Street | BT / KN - clearing blocked cable ducts <i>Work postponed 10/11/21</i> | 3-way temporary traffic lights | 22/11/21 | 24/11/21 |
| | Corstorphine / Murrayfield | <u>MEADOW PLACE ROAD</u> | At Gylemuir Road | Openreach - cabling via carriageway manholes. <i>Postponed</i> | 3-way temporary traffic lights 9pm - 6am | 02/12/21 | 03/12/21 |
|  | Corstorphine / Murrayfield | <u>CRAIGLEITH CRESCENT</u> | In its entirety (working northwards from Ravelston Dykes) | City of Edinburgh Council - carriageway resurfacing <i>Preparatory work from 29/11/21, road closure from 06/12/21</i> | Road closed to northbound traffic, adjoining roads closed as work progresses (Blinkbonny Terrace, Craigleith Gardens / Drive / View / Crescent, Craigleith Avenue North & South) | 06/12/21 | 3 weeks |
|  | Corstorphine / Murrayfield | <u>LADYWELL AVENUE</u> | At Ladywell Gardens | Openreach - cable renewal | 3-way temporary traffic lights | 06/12/21 | 08/12/21 |
|  | Craightonny/ Duddingston | <u>PAISLEY DRIVE</u> | Between Paisley Avenue and Meadowfield Road | City of Edinburgh Council - to provide space for safe walking and cycling | Motor vehicles prohibited: Monday - Thursday 8am - 10am and 2pm - 4pm Friday 8am - 10am and 11am - 1pm | 02/10/20 | Until further notice |
| | Craightonny/ Duddingston | <u>A1 CORRIDOR</u> | London Road / Willowbrae Road / Milton Road West between Leith Walk and Mountcastle Drive North | City of Edinburgh Council - Spaces for People measures | Re-designating key parts of the road to help pedestrians to physically distance. | 30/11/20 | Until further notice |
|  | Craightonny/ Duddingston | <u>LOGANLEA DRIVE</u> | Between Craightonny Road and east leg of Loganlea Avenue | City of Edinburgh Council - to provide space for safe walking and cycling | One-way order in place - no exit to Craightonny Road | 17/12/20 | Until further notice |
|  | Craightonny/ Duddingston | <u>STANLEY PLACE / TAYLOR PLACE</u> | | Building development | Roads closed to through traffic between Sunnybank Terrace and Comely Green Crescent (except for residents' access) | 22/02/21 | Until further notice |
|  | Craightonny/ Duddingston | <u>DUDDINGSTON LOW ROAD</u> | | Historic Environment Scotland - rock face assessments | Measures in place to ensure public safety: Duddingston Low Road (including pavement) closed. | 02/07/21 | Until further notice |

| | | | | | | | |
|---|----------------------------|--|---|--|--|----------|----------------------|
|  | Craigtinny/ Duddingston | <u>CLOCKMILL LANE</u> | Between London Road and rail bridge | Building development | Road closed | 01/08/21 | 01/08/22 |
|  | Craigtinny/ Duddingston | <u>PIERSHILL TERRACE</u> | In its entirety | Cityfibre - cable and ducting installation | Road closed | 22/11/21 | 12/12/21 |
|  | Craigtinny/ Duddingston | <u>CRAIGENTINNY ROAD</u> | At Restalrig Drive, moving to Loaning Road junction from 06/12/21 | Scottish Power - new ducting and chamber | 3-way temporary traffic lights | 01/12/21 | 3 month programme |
|  | Craigtinny/ Duddingston | <u>WILLOWBRAE ROAD</u> | At Jock's Lodge and at Willowbrae Gardens | City of Edinburgh Council - repairs to traffic detection loops | 3/4-way temporary traffic lights (one location at a time) | 13/12/21 | 13/12/21 |
|  | Craigtinny/ Duddingston | <u>NORTHFIELD BROADWAY</u> | 100m south of Portobello Road | Telecoms company - pole installation | 2-way temporary traffic lights, southbound bus stop suspended | 10/01/22 | 14/01/22 |
|  | Craigtinny/ Duddingston | <u>LONDON ROAD</u> | At Meadowbank Terrace | BT / KN - manhole repairs | 3-way temporary traffic lights | 23/01/22 | 23/01/22 |
| | Drum Brae / Gyle | <u>DRUM BRAE NORTH</u> | Between Queensferry Road and Drum Brae Terrace | City of Edinburgh Council - Spaces for People measures | Re-designating key parts of the road to help pedestrians to physically distance. | 22/02/21 | Until further notice |
|  | Drum Brae / Gyle | <u>DRUM BRAE SOUTH</u> | At Duart Crescent (north leg) | Scottish Water - manhole repairs (between Drum Brae Drive and Duart Crescent) | 3-way temporary traffic lights | 11/01/22 | 11/01/22 |
| | Forth | <u>FERRY ROAD</u> | Between Crewe Toll Roundabout and Inverleith Row | <u>City of Edinburgh Council - to provide space for safe walking and cycling</u> | Segregated cycle lanes | 03/08/20 | 17/08/20 |
|  | Forth | <u>CRAIGHALL TERRACE</u> | At Craighall Road | <u>City of Edinburgh Council - to provide space for safe walking and cycling</u> | Motor vehicles prohibited: Monday - Thursday 8am - 10am and 2pm - 4pm Friday 8am - 10am and 11am - 1pm | 17/02/21 | Until further notice |
|  | Forth | <u>WEST PILTON CRESCENT</u> | Between Pennywell Road and West Pilton Bank | <u>City of Edinburgh Council - to provide space for safe walking and cycling</u> | Motor vehicles prohibited: Monday - Thursday 8am - 10am and 2pm - 4pm Friday 8am - 10am and 11am - 1pm | 22/02/21 | Until further notice |
| | Forth | <u>MARINE DRIVE</u> | Between Muirhouse Parkway and West Shore Road | <u>City of Edinburgh Council - to provide space for safe walking and cycling</u> | Parking suspended on both sides | 11/05/21 | Until further notice |
| | Forth | <u>WARDIEBURN STREET EAST and WEST</u> | Between Boswall Parkway and Wardieburn Terrace | <u>City of Edinburgh Council - to provide space for safe walking and cycling</u> | Motor vehicles prohibited: Monday - Thursday 8am - 10am and 2pm - 4pm Friday 8am - 10am and 11am - 1pm | 11/05/21 | Until further notice |
|  | Forth | <u>WEST SHORE ROAD</u> | Between Gypsy Brae and entrance to Forth Quarter Park | <u>City of Edinburgh Council - to provide space for safe walking and cycling</u> | Road closed to all vehicles except cycles | 11/05/21 | Until further notice |
|  | Forth | <u>FERRY ROAD</u> | At Connaught Place | Openreach - ducting installation <i>Start delayed, awaiting new dates</i> | 3-way temporary traffic lights | 25/11/24 | 5 days |

| | | | | | | | |
|--|----------------------------------|---|---|--|--|------------|---------------------------------|
|  | Forth | <u>WEST HARBOUR ROAD</u> | Between Chestnut Street and Ox Craig Street | City of Edinburgh Council - carriageway resurfacing | Road closed and Ox Craig Street closed at West Harbour Road | 13/12/21 | 1 week |
|  | Forth | <u>INVERLEITH ROW</u> | At Wardie Avenue | Scottish Water - repairs to sunken fire hydrant | lane closure and temporary traffic lights (exact tm tbc) | 05/12/21 | 21/12/21 |
|  | Forth | <u>GRANTON CRESCENT</u> | At Wardieburn Road | Openreach - network upgrades | 3-way temporary traffic lights | 14/12/21 | 18/12/21 |
| | Fountainbridge/ Craiglockhart | <u>LANARK ROAD / LONGSTONE ROAD / INGLIS GREEN ROAD</u> | Between Gillespie crossroads and Murrayburn Road | <u>City of Edinburgh Council - to provide space for safe walking and cycling</u> | Re-designating key parts of the road to cycle lanes to aid physical distancing | 26/01/21 | Until further notice |
| | Fountainbridge/ Craiglockhart | <u>WEST APPROACH ROAD</u> | Between Morrison Link and Drysdale Road | Building development works | Westbound lane closure, temporary stop for westbound buses | 26/07/21 | 10 weeks End of December |
| | Fountainbridge/ Craiglockhart | <u>SLATEFORD ROAD</u> | Allan Park Road to Craiglockhart Avenue | Cityfibre - cable and ducting installation <i>Note extended duration</i> | Westbound lane closure, temporary stop for westbound bus services | 22/11/21 | 26/11/21 13/12/21 |
|  | Fountainbridge/ Craiglockhart | <u>FOUNTAINBRIDGE</u> | At Grove Street | Lochwynd - works to install new pedestrian crossing <i>Start date TBC</i> | Temporary traffic lights | 29/11/21 | 10/12/21 |
| | Fountainbridge/ Craiglockhart | <u>LANARK ROAD</u> | Craiglockhart Avenue to opposite Water of Leith Visitor centre | Cityfibre - cable and ducting installation | Westbound lane closure, temporary stop for westbound bus services | 06/12/21 | 5 days estimated |
|  | Fountainbridge/ Craiglockhart | <u>DRYSDALE ROAD</u> | | Amey for City of Edinburgh Council - replacing street lighting lanterns | Road closed 8am - 4pm | 14/12/21 | 14/12/21 |
| | Fountainbridge/ Craiglockhart | <u>SLATEFORD ROAD</u> | Westbound approach to Chesser Avenue junction | Network Rail - de-vegetation | Inside lane closed 9.30am - 2pm each day. | 16/12/21 | 17/12/21 |
|  | Fountainbridge/ Craiglockhart | <u>SPYLAW STREET</u> | At Dell Road | Scottish Water - ironwork repairs | Road closed 9.30am - 6pm | 17/12/21 | 17/12/21 |
| | Fountainbridge/ Craiglockhart | <u>COLINTON ROAD</u> | Between Craiglockhart Road and Craiglockhart Park | Scottish Water | Lane closures / contraflow, parking suspended on both sides | 10/01/22 | 6 months |
|   | Fountainbridge/ Craiglockhart | <u>DUNDEE STREET</u> | At Drysdale Road | Scottish Water - manhole repairs | 4-way temporary traffic lights at Viewforth junction, Drysdale Road closed | 16/01/22 | 16/01/22 |
|  | Fountainbridge/ Craiglockhart | <u>INGLISGREEN ROAD</u> | At Slateford Road | Networkrail - bridge inspection | Road closure | 29/01/22 | 30/01/22 |
| | Inverleith | <u>WATER OF LEITH PATH AT DEAN VILLAGE</u> | | Landslip | Path closed beneath Dean cemetery | April 2013 | Ongoing |

| | | | | | | | |
|---|------------|--|--|--|---|----------|----------------------|
| | Inverleith | CREWE ROAD SOUTH | In its entirety | City of Edinburgh Council - to provide space for safe walking and cycling | Re-designating key parts of the road to help pedestrians to physically distance. Segregated cycle lanes | 05/06/20 | Until further notice |
| | Inverleith | HAMILTON PLACE | Between Deanhaugh Street and Patriothall | City of Edinburgh Council - to provide space for safe walking and cycling <i>These measures removed during w/c 08/11/21</i> | Redesigning key parts of the road to increase safety for pedestrians and cyclists during the current Covid-19 pandemic. | 30/07/20 | Until further notice |
| | Inverleith | RAEBURN PLACE / DEANHAUGH STREET / KERR STREET | Between Portgower Place and St Stephen Street | City of Edinburgh Council - to provide space for safe walking and cycling <i>These measures removed during w/c 08/11/21</i> | Redesigning key parts of the road to increase safety for pedestrians and cyclists during the current Covid-19 pandemic. | 30/07/20 | Until further notice |
|  | Inverleith | WESTER DRYLAW AVENUE | Between Groathill Road North and Wester Drylaw Drive | City of Edinburgh Council - to provide space for safe walking and cycling | Motor vehicles prohibited: Monday - Thursday 8am - 10am and 2pm - 4pm Friday 8am - 10am and 11am - 1pm | 17/02/21 | Until further notice |
| | Inverleith | A90 CORRIDOR | Various sections between Drumsheugh Gardens and Cramond Brig | City of Edinburgh Council - improved safety measures for cyclists and pedestrians, installation of peak-time bus lanes | Lane and parking restrictions. Bus lanes operational from w/c 22/03/21 | 21/02/21 | Until further notice |
| | Inverleith | <u>QUEENSFERRY ROAD</u> | At Oxford Terrace / Learmonth Terrace / Buckingham Terrace | City of Edinburgh Council - alterations to road layout | Oxford Terrace and Buckingham Terrace central access 'stopped up' | 22/03/21 | Until further notice |
| | Inverleith | CANONMILLS | At Broughton Road / Rodney Street junction | City of Edinburgh Council - alterations to road layout | Citybound reduced to one lane, no right turn into Eyre Place | 31/05/21 | Until further notice |
|  | Inverleith | <u>CRAIGLEITH ROAD</u> | Between Comely Bank roundabout and Orchard Drive | Scottish Water - major waste water infrastructure improvements | Road closed, diversion via Orchard Brae - Queensferry Road. Orchard Bank and Orchard Place closed at Craigleith Road | 24/10/21 | 12-15 months |
|  | Inverleith | EASTER DRYLAW PLACE | Between Groathill Road North and Easter Drylaw Bank | City of Edinburgh Council - carriageway resurfacing | Road closed to through traffic | 22/11/21 | 2-3 weeks |
|  | Inverleith | EASTER DRYLAW AVENUE | Between Groathill Road North and Easter Drylaw Drive | City of Edinburgh Council - carriageway resurfacing | Road closed to through traffic | 22/11/21 | 2-3 weeks |
|  | Inverleith | EASTER DRYLAW BANK | Between Easter Drylaw Avenue and Easter Drylaw Place | City of Edinburgh Council - carriageway resurfacing | Road closed to through traffic | 22/11/21 | 2-3 weeks |
|  | Inverleith | <u>ARBORETUM ROAD</u> | Between Inverleith Place and Kinnear Road | Scottish Water - repairs to burst pipe | Temporary traffic lights proposed | 02/12/21 | TBC |
|  | Inverleith | <u>GROATHILL ROAD NORTH</u> | At Easter Drylaw Place | Scottish Water - repairs to burst pipe | 4-way temporary traffic lights | 03/12/21 | TBC |
| | Inverleith | <u>BROUGHTON ROAD</u> | At Canonmills / Rodney Street | Scottish Water - pipe renewal <i>On hold</i> | 3-way temporary traffic lights | 06/12/24 | 16/12/24 |
|  | Inverleith | <u>CRAIGLEITH HILL CRESCENT</u> | Craigleith Hill Loan | BT - manhole cover repairs | A short section of road closed | 13/12/21 | 13/12/21 |
|  | Inverleith | <u>FERRY ROAD</u> | At Inverleith Row / Inverleith Avenue | BT Morrison - clearing blocked cable ducts <i>Rescheduled from October 2021</i> | 4-way temporary traffic lights | 10/01/22 | 5 days estimated |

Start dates indicate earliest anticipated start.
Finish dates represent formal notice periods -
works may finish earlier or be extended.

| | | | | | | | |
|--|------------|----------------------------|--|--|---|----------|----------------------|
|  | Inverleith | <u>DUNDAS STREET</u> | At Henderson Row / Eyre Place | Scottish Water - defect repairs | 4-way temporary traffic lights | 30/01/22 | 7am 31/01/22 |
|  | Inverleith | RAEBURN PLACE | At Raeburn Street | Scottish Water - defect repairs | 2-way temporary traffic lights | 20/02/22 | 7am 21/02/22 |
|  | Leith | <u>CONSTITUTION STREET</u> | | <u>Trams to Newhaven.</u> | 1 - Road closed between Foot of the Walk and Coatfield Lane. Access maintained from Laurie Street to Kirkgate House car park. East footway closed adjacent to South Leith Parish Church. 2 - Road closed between Queen Charlotte Street and Bernard Street | 16/11/19 | Ongoing |
|  | Leith | <u>LINDSAY ROAD</u> | Between North Leith Sands and Newhaven Place | <u>Trams to Newhaven construction - click cell to visit website</u> | Road closed to eastbound traffic, diversion via Melrose Drive. Hawthornvale closed at Lindsay Road. No right turn from Annfield, no left turn from Melrose Drive, no exit from Newhaven Place | 06/03/20 | Ongoing |
|   | Leith | OCEAN DRIVE | Between roundabouts at Ocean Terminal | Trams to Newhaven construction | Northbound side closed, 2-way traffic on southbound side. 3-way temporary traffic lights adjacent to CALA site from 23/08/21 until Spring 2022 | 13/03/20 | Ongoing |
|  | Leith | <u>JANE STREET</u> | At no. 13/15 (Headland Archaeology) | Trams to Newhaven - utility diversions | Road closed, short diversion via the industrial estate | 23/11/20 | Ongoing |
|  | Leith | <u>OCEAN DRIVE</u> | Between Ocean Terminal and Rennie's Isle | Trams to Newhaven construction | Road closed | 04/01/21 | Ongoing |
|  | Leith | <u>MARITIME LANE</u> | | Trams to Newhaven construction | No access to Maritime Lane from Mitchell Street | 07/04/21 | Ongoing |
|  | Leith | TOWER STREET | At Shore | Trams to Newhaven construction | Temporary traffic lights | 10/05/21 | Until further notice |
|  | Leith | OCEAN DRIVE | Between Ocean Terminal and Rennie's Isle | Trams to Newhaven construction | <u>Footway closed, pedestrian diversion via Rennie's Isle - Victoria Quay</u> | 24/05/21 | Ongoing |
|   | Leith | LEITH LINKS AREA | Burns Street, Primrose Street, Somerset Place, Industrial Road, Lochend Road, Hermitage / Vanburgh Place | Cityfibre - cable and ducting installation | Lane and parking restrictions, temporary traffic lights as required. Phased road closures of Burns Street, Industrial Road and Somerset Place | 16/08/21 | TBC |
| | Leith | LEITH WALK | At Foot of the Walk / Great Junction Street / Duke Street | Trams to Newhaven construction | Alterations to road layout and traffic signal sequences | 16/08/21 | 4 months |
| | Leith | <u>LOCHEND ROAD</u> | At Restalrig Terrace | Cityfibre - cable and ducting installation <i>Start delayed, awaiting revised dates</i> | 3-way temporary traffic lights | 08/11/21 | 28/11/21 |
| | Leith | <u>LINDSAY ROAD</u> | At North Leith Sands | BT Morrison - clearing blocked cable ducts <i>Work postponed 11/11/21</i> | 4-way temporary traffic lights. Parking suspended on both sides of Lindsay Street | 19/11/21 | 23/11/21 |
|  | Leith | <u>BERNARD STREET</u> | At Shore | BT Morrison - cable and ducting installation | 4-way temporary traffic lights | 10/02/22 | Up to 5 days |

| | | | | | | | |
|---|------------|------------------------------------|---|--|---|----------|----------------------|
|  | Leith Walk | LEITH WALK | Between London Road and Crown Place | Trams to Newhaven construction | Road closed to northbound traffic, southbound reduced to 1 lane. From 30/10/21 - work between Annadale Street and McDonald Road moves to citybound side of Leith Walk, traffic diverted onto northbound carriageway. No left turn into or out of Brunswick Street | 20/06/20 | Winter 2021 |
|  | Leith Walk | LONDON ROAD / EASTER ROAD JUNCTION | | Trams to Newhaven - alterations to accommodate Leith Walk diverted traffic | Signal timings and lane markings altered. No right turn from Easter Road into eastbound London Road (East Norton Place) | 20/06/20 | Ongoing |
|  | | EASTER ROAD AREA | Albion Road, Albion Place, Hawkhill Ave, St Clair Street | Cup Final Preparation | Road closures 2pm - 11pm | 19/12/21 | 19/12/21 |
|  | Leith Walk | <u>BROUGHTON ROAD</u> | At McDonald Road | City of Edinburgh Council / Trams to Newhaven - to assist with road safety | 3-way temporary traffic lights | 05/11/20 | Until further notice |
| | Leith Walk | A1 CORRIDOR | London Road / Willowbrae Road / Milton Road West between Leith Walk and Mountcastle Drive North | <u>City of Edinburgh Council - to provide space for safe walking and cycling</u> | Re-designating key parts of the road to help pedestrians, people using wheelchairs, prams or bicycles to physically distance. | 30/11/20 | Until further notice |
| | Leith Walk | <u>HILLSIDE CRESCENT</u> | | City of Edinburgh Council - Spaces for People measures | No vehicle entry to Hillside Crescent west leg from London Road (enter via east leg) | 18/01/21 | Until further notice |
|  | Leith Walk | <u>LEITH WALK</u> | At Stead's Place / Springfield Street | Trams to Newhaven construction | Alterations to access routes From 14/10/21 - Springfield Street reopens, Stead's Place closed | 26/01/21 | Ongoing |
|  | Leith Walk | <u>BRUNSWICK ROAD</u> | Between East Montgomery Place and Brunswick Place | <u>City of Edinburgh Council - to provide space for safe walking and cycling</u> | One-way order - westbound traffic only | 08/02/21 | Until further notice |
|  | Leith Walk | LEITH WALK | West side cycleway between Annadale Street and Jane Street | <u>Trams to Newhaven - construction of permanent segregated cycleway</u> | Existing temporary cycleways closed, diversions as signed | 24/05/21 | Ongoing |
| | Leith Walk | <u>PILRIG STREET</u> | At Cambridge Avenue / Dryden Street | Trams to Newhaven - diversion route during closure of Leith Walk cycleway | Temporary controlled crossing point | 24/05/21 | Ongoing |
|  | Leith Walk | <u>PILRIG STREET</u> | At Leith Walk | Trams to Newhaven construction | Road closed | 09/08/21 | 9 months |
| | Leith Walk | WARRISTON AREA | Connaught Place, Dalmeny Road, Chancelot Terrace, New Cut Rigg, Craighall Terrace | Cityfibre - cable and ducting installation | Lane, parking and footway restrictions as signed. Temporary traffic lights and road closures as required | 23/08/21 | December 2021 |
|  | Leith Walk | LEITH WALK | Between Jane Street and Kirk Street | <u>Trams to Newhaven construction</u> | Alterations to worksite. Access to Cassel's Lane / Casselbank Street via Kirk Street | 08/11/21 | Spring 2022 |
| | Leith Walk | BROUGHTON ROAD | Between McDonald Road and North Pilrig Heights | Scottish Water - valve repairs <i>On hold</i> | Temporary traffic lights | 06/12/21 | 15/12/21 |
| | Leith Walk | EASTER ROAD AREA | | Hibs v Dundee Utd, kick-off 7.45pm | Roads closed 6.45 - 8pm and 9.15 - 10.15pm: Hawkhill Avenue / Close, St Clair Street, Albion Place / Road / Terrace / Gardens, Harrismith Place | 14/12/21 | 14/12/21 |

| | | | | | | | |
|---|----------------------|--------------------------------------|--|---|--|----------|----------------------|
| | Leith Walk | EASTER ROAD AREA | | Hibs v Aberdeen, kick-off 7.45pm | Roads closed 6.45 - 8pm and 9.15 - 10.15pm: Hawkhill Avenue / Close, St Clair Street, Albion Place / Road / Terrace / Gardens, Harrismith Place | 22/12/21 | 22/12/21 |
|  | Leith Walk | <u>PILRIG STREET</u> | At Rosslyn Crescent | Scottish Water - manhole repairs | 3-way temporary traffic lights | 23/12/21 | 23/12/21 |
| | Liberton / Gilmerton | GILMERTON ROAD | Between Liberton Road and Walter Scott Avenue | <u>City of Edinburgh Council - to provide space for safe walking and cycling</u> | Re-designating key parts of the road to help pedestrians, people using wheelchairs, prams or bicycles to physically distance | 16/11/20 | Until further notice |
|  | Liberton / Gilmerton | IVANHOE CRESCENT | Between Glenvarloch Crescent and Rutherford Drive | <u>City of Edinburgh Council - to provide space for safe walking and cycling</u> | Motor vehicles prohibited: Monday - Thursday 8am - 10am and 2pm - 4pm Friday 8am - 10am and 11am - 1pm | 28/11/20 | Until further notice |
|  | Liberton / Gilmerton | WOODSTOCK PLACE | Between Rutherford Drive and Ivanhoe Crescent | <u>City of Edinburgh Council - to provide space for safe walking and cycling</u> | Motor vehicles prohibited: Monday - Thursday 8am - 10am and 2pm - 4pm Friday 8am - 10am and 11am - 1pm | 28/11/20 | Until further notice |
|  | Liberton / Gilmerton | GRACEMOUNT DRIVE and BALMWELL AVENUE | At St Catherines RC Primary School | <u>City of Edinburgh Council - to provide space for safe walking and cycling</u> | Motor vehicles prohibited: Monday - Thursday 8am - 10am and 2pm - 4pm Friday 8am - 10am and 11am - 1pm | 17/02/21 | Until further notice |
|  | Liberton / Gilmerton | MOREDUN PARK STREET | Between Moredun Park Way and entrance to Craigour Park PS | <u>City of Edinburgh Council - to provide space for safe walking and cycling</u> | Motor vehicles prohibited: Monday - Thursday 8am - 10am and 2pm - 4pm Friday 8am - 10am and 11am - 1pm | 17/02/21 | Until further notice |
| | Liberton / Gilmerton | <u>MAYFIELD ROAD</u> | From Liberton Road for around 150m | Development site compound / loading area | Lane closures / contraflow | 16/08/21 | 31/10/22 |
|  | Liberton / Gilmerton | <u>YEWLANDS GARDENS</u> | South east corner where it meets Yewlands Crescent | Scottish Power - cable connections | Road closed to through traffic | 29/11/21 | 10/12/21 estimated |
|  | Liberton / Gilmerton | LASSWADE ROAD | At Longformacus Road | Scottish Power - urgent street lighting repairs | Temporary traffic lights | 30/11/21 | TBC |
|  | Liberton / Gilmerton | <u>SOUTHHOUSE AVENUE</u> | East side of Southhouse Broadway | Installation of telecoms mast | Road closed | 06/12/21 | 10/12/21 |
|  | Morningside | BRAID ROAD | Between Braid Farm Road and Hermitage Drive | <u>City of Edinburgh Council - to provide space for safe walking and cycling</u> | Road closed except for cycles and essential works vehicles. Changes implemented during w/c 12/04/21 - road to be reopened for southbound traffic with new segregated cycle lanes | 03/05/20 | Until further notice |
|  | Morningside | <u>BRAIDBURN TERRACE</u> | From its junction with Comiston Road to its junction with Braid Road | <u>City of Edinburgh Council - to provide space for safe walking and cycling</u> | With the exception of cycles - Road open to eastbound traffic only; No right turn from Greenbank Place into Braidburn Terrace. | 08/05/20 | Until further notice |
| | Morningside | BRUNTSFIELD PLACE | In its entirety | <u>City of Edinburgh Council - to provide space for safe walking and cycling</u> <i>These measures removed during w/c 01/11/21</i> | Redesigning key parts of the road to increase safety for pedestrians and cyclists during the current Covid-19 pandemic. | 27/07/20 | Until further notice |
| | Morningside | MORNINGSIDE ROAD | In its entirety | <u>City of Edinburgh Council - to provide space for safe walking and cycling</u> <i>These measures removed during w/c 25/10/21</i> | Redesigning key parts of the road to increase safety for pedestrians and cyclists during the current Covid-19 pandemic. | 27/07/20 | Until further notice |

| | | | | | | | |
|---|----------------|---------------------------------------|--|--|---|----------|----------------------|
|  | Morningside | <u>BRUNSTFIELD AVENUE, MONTPELIER</u> | | City of Edinburgh Council - to provide space for safe walking and cycling | Brunstfield Avenue closed at Bruntsfield Place; Montpelier closed at Montpelier Park. Except for cycles and residents' access | 18/08/20 | Until further notice |
|  | Morningside | CANAAN LANE | Between Morningside Road and Woodburn Terrace | City of Edinburgh Council - to provide space for safe walking and cycling | Road closed except for residents' access, pedestrians and cycles | 18/08/20 | Until further notice |
| | Morningside | COMISTON ROAD | Between Greenbank and Fairmilehead crossroads | City of Edinburgh Council - to provide space for safe walking and cycling | Re-designating key parts of the road to cycle lanes to aid physical distancing | 20/08/20 | Until further notice |
|  | Morningside | <u>CANAAN LANE</u> | North of the egress from the Royal Blind School. | City of Edinburgh Council - to provide space for safe walking and cycling (Meadows to Greenbank 'quiet route') | Road closed except for residents' access, pedestrians and cycles | 03/02/21 | Until further notice |
|  | Morningside | <u>WHITEHOUSE LOAN</u> | Between Bruntsfield Crescent and Warrender Park Road | City of Edinburgh Council - to provide space for safe walking and cycling (Meadows to Greenbank 'quiet route') | Road closed except for residents' access, pedestrians and cycles | 03/02/21 | Until further notice |
|  | Morningside | <u>WHITEHOUSE LOAN</u> | Between Strathearn Road and Hope Terrace | City of Edinburgh Council - to provide space for safe walking and cycling (Meadows to Greenbank 'quiet route') | Road closed except for residents' access, pedestrians and cycles | 03/02/21 | Until further notice |
| | Morningside | BRAID ROAD AREA | | City of Edinburgh Council - 'Braid Road and Greenbank to Meadows Quiet Route' | Changed priorities at several junctions, new segregated cycle lanes | 08/04/21 | Until further notice |
|   | Morningside | <u>GREENBANK ROAD</u> | Between the western end of Greenbank Park and the south junction with Greenbank Crescent | City of Edinburgh Council - carriageway resurfacing | Lane closures / temporary traffic lights for ironworks. Road closed in sections 9am - 5pm each weekday for resurfacing. | 04/11/21 | 08/12/21 |
|  | Morningside | CANAAN LANE | At Morningside Road | Building development | Road closed | 06/12/21 | July 2022 |
|  | Morningside | RISELAW ROAD | At Pentland Terrace | Scottish Water - ironworks | Road closed | 14/12/21 | 14/12/21 |
| | Pentland Hills | BABERTON MAINS WYND and BANK | | City of Edinburgh Council - to provide space for safe walking and cycling | Motor vehicles prohibited: Monday - Thursday 8am - 10am and 2pm - 4pm Friday 8am - 10am and 11am - 1pm | 11/05/21 | Until further notice |
| | Pentland Hills | CLOVENSTONE AREA | Clovenstone Park / Gardens / Road, Viewfield Road, Hailes Avenue | Cityfibre - cable and ducting installation | Lane and parking restrictions, temporary traffic lights where required | 11/11/21 | End of December |
|  | Pentland Hills | <u>HAILES LAND ROAD</u> | Between Murrayburn Road and Dumbryden Drive | Cityfibre - cable and ducting installation | Rolling programme with 2/3-way temporary traffic lights, temporary bus stops as signed | 15/11/21 | TBC |
| | Pentland Hills | <u>RICCARTON AVENUE</u> | At Riccarton Crescent | Scottish Power - cable works <i>Work finished 04/12/21</i> | 3-way temporary traffic lights | 18/11/21 | 09/12/21 |
|  | Pentland Hills | <u>MURRAYBURN ROAD</u> | Between western end of Murrayburn Gardens and Dumbryden Road | Cityfibre - cable and ducting installation | Rolling programme with 2/3-way temporary traffic lights. Expected to be at Hailesland Road junction (east leg) from Monday 06/12/21 | 23/11/21 | 3 weeks estimated |

| | | | | | | | |
|---|----------------------------|---------------------------------------|---|--|---|----------|----------------------|
|  | Pentland Hills | LANARK ROAD | At Baberton Avenue | Scottish Water - urgent repairs | 4-way temporary traffic lights - 14th Dec given as the latest end date (on 10/12/21) | 06/12/21 | 14/12/21 |
| | Pentland Hills | LANARK ROAD | Between Baberton Avenue and Juniper Lee | Cityfibre - cable and ducting installation | TBC - | 09/12/21 | 13/12/21 |
|  | Pentland Hills | <u>ADDISTON FARM ROAD</u> | Between A71 and Brampton Lodge | Scottish Water - mains upgrade | Road closed | 02/02/22 | 30/03/22 |
|  | Pentland Hills | <u>LANARK ROAD WEST</u> | Between Curriehill Road and Riccarton Mains Road | Scottish Water - cut and cap water pipe | 2-way temporary traffic lights | 15/01/22 | 21/01/22 |
|  | Portobello/ Craigmillar | BAILEYFIELD CRESCENT | Between Sir Harry Lauder Road and Fishwives' Causeway | Advance Construction - sewer replacement and road realignment | Road closed | 10/09/18 | TBC |
|  | Portobello/ Craigmillar | <u>STANLEY STREET / HOPE PARK</u> | Between Christian Grove and access to Network Rail yard | <u>City of Edinburgh Council - to provide space for safe walking and cycling</u> | Road closed to through traffic except cycles. | 29/05/20 | Until further notice |
| | Portobello/ Craigmillar | PORTOBELLO HIGH STREET | Between Fishwives' Causeway and Marlborough Street | <u>City of Edinburgh Council - to provide space for safe walking and cycling</u> <i>These measures removed w/c 15/11/21 except footway widening west of Bridge Street</i> | Redesigning key parts of the road to increase safety for pedestrians and cyclists during the current Covid-19 pandemic. | 24/07/20 | Until further notice |
|  | Portobello/ Craigmillar | MAGDALENE GARDENS; MAGDALENE DRIVE | At Brunstane primary school; Section leading to rear of Brunstane primary school. | <u>City of Edinburgh Council - to provide space for safe walking and cycling</u> | Road closed except for cycles | 02/10/20 | Until further notice |
| | Portobello/ Craigmillar | DUDDINGSTON ROAD | | <u>City of Edinburgh Council - to provide space for safe walking and cycling</u> | Re-designating key parts of the road to help pedestrians, people using wheelchairs, prams or bicycles to physically distance. | 09/11/20 | Until further notice |
| | Portobello/ Craigmillar | A1 CORRIDOR | London Road / Willowbrae Road / Milton Road West between Leith Walk and Mountcastle Drive North | <u>City of Edinburgh Council - to provide space for safe walking and cycling</u> | Re-designating key parts of the road to help pedestrians, people using wheelchairs, prams or bicycles to physically distance. | 30/11/20 | Until further notice |
| | Portobello/ Craigmillar | COLLIER PLACE | At Hay Gardens | <u>City of Edinburgh Council - to provide space for safe walking and cycling</u> | Motor vehicles prohibited: Monday - Thursday 8am - 10am and 2pm - 4pm Friday 8am - 10am and 11am - 1pm | 11/05/21 | Until further notice |
| | Portobello/ Craigmillar | MOFFAT WAY | At St Francis Way | <u>City of Edinburgh Council - to provide space for safe walking and cycling</u> | Motor vehicles prohibited: Monday - Thursday 8am - 10am and 2pm - 4pm Friday 8am - 10am and 11am - 1pm | 11/05/21 | Until further notice |
|  | Portobello/ Craigmillar | <u>PORTOBELLO HIGH STREET</u> | At Fishwives' Causeway | City of Edinburgh Council - installation of pedestrian drop kerbs | 3-way temporary traffic lights Additional second phase of works at Fishwives' from 08/12/21 has now finished on 10/12/21 | 29/11/21 | 10/12/21 |
|  | Portobello/ Craigmillar | BRUNSTANE ROAD | | Amey for City of Edinburgh Council - replacing street lighting lanterns | Road closed 8am - 4pm | 06/12/21 | 06/12/21 |
|  | Portobello/ Craigmillar | BELLFIELD TERRACE | | Amey for City of Edinburgh Council - replacing street lighting lanterns | Road closed 8am - 4pm | 08/12/21 | 08/12/21 |

| | | | | | | | |
|--|----------------------------|-------------------------------------|---|--|--|---------------------|----------------------|
|  | Portobello/ Craigmillar | MARLBOROUGH STREET | | Amey for City of Edinburgh Council - replacing street lighting lanterns | Road closed 8am - 4pm *work postponed* | 08/12/21 | tbc |
|  | Portobello/ Craigmillar | REGENT STREET | | Amey for City of Edinburgh Council - replacing street lighting lanterns | Road closed 8am - 4pm | 10/12/21 | 10/12/21 |
| | Portobello/ Craigmillar | <u>NIDDRIE MAINS ROAD</u> | At Craigmillar Castle Avenue | Cherry-picker access to phone mast <i>Postponed 02/12/21</i> | Off-peak 2-way temporary traffic lights | 12/12/21 | 12/12/21 |
|  | Portobello/ Craigmillar | BELLFIELD LANE | | Amey for City of Edinburgh Council - replacing street lighting lanterns | Road closed 8am - 4pm | 13/12/21 | 13/12/21 |
| | Sighthill/ Gorgie | DALRY ROAD | Between Distillery Lane and Ardmillan Terrace | <u>City of Edinburgh Council - to provide space for safe walking and cycling</u> <i>These measures removed w/c 15/11/21 except footway widening on south side near Dalry cemetery</i> | Redesigning key parts of the road to increase safety for pedestrians and cyclists during the current Covid-19 pandemic. | 23/07/20 | Until further Notice |
| | Sighthill/ Gorgie | GORGIE ROAD | Between McLeod Street and Ardmillan Terrace | <u>City of Edinburgh Council - to provide space for safe walking and cycling</u> <i>These measures removed w/c 15/11/21</i> | Redesigning key parts of the road to increase safety for pedestrians and cyclists during the current Covid-19 pandemic. | 23/07/20 | Until further Notice |
|  | Sighthill/ Gorgie | SAUGHTON ROAD NORTH | At Castle Avenue | Scottish power emergency repairs | 4-way temporary traffic lights | 08/12/21 | 19/12/2021 (tbc) |
|  | Sighthill/ Gorgie | SIGHTHILL LOAN | | <u>City of Edinburgh Council - to provide space for safe walking and cycling</u> | Road closed between Sighthill Avenue and Sighthill Gardens | 18/08/20 | Until further Notice |
|  | Sighthill/ Gorgie | <u>REDHALL GROVE</u> | Between Redhall Road and Redhall Drive | <u>City of Edinburgh Council - to provide space for safe walking and cycling</u> | Motor vehicles prohibited: Monday - Thursday 8am - 10am and 2pm - 4pm Friday 8am - 10am and 11am - 1pm | 17/02/21 | Until further notice |
|  | Sighthill/ Gorgie | <u>MURIESTON CRESCENT</u> | | Bowmer & Kirkland - development project | North footway closed between rail bridge and Murieston Place. Ad-hoc traffic management for deliveries. One-way system (eastbound only) between Russell Road and Dalry Road from 19/07/21 | 03/03/21 | January 2022 |
| | Sighthill/ Gorgie | <u>STENHOUSE ROAD</u> | At Stenhouse Drive / Stenhouse Mill Lane | Cityfibre - cable and ducting installation (across Stenhouse Road) <i>Work postponed</i> | TBC - 4-way temporary traffic lights or 3-way temporary traffic lights with Stenhouse Drive closed | 13/09/21 | 5 days |
| | Sighthill/ Gorgie | <u>WESTFIELD ROAD / GORGIE ROAD</u> | From Stevenson Road into Robertson Avenue | Scottish Power - cable installation (Westfield Road to Robertson Avenue). | Work cleared 29/10/21, resumes at Robertson Avenue January 2022, details TBC | 13/09/21 | 6 weeks estimated |
|   | Sighthill/ Gorgie | <u>STENHOUSE DRIVE</u> | From Saughton Road to Stenhouse Cross (working eastwards) | City of Edinburgh Council - carriageway resurfacing - <i>Work postponed til 11th Jan 2022</i> | Temporary traffic lights, side road closures as required. Currently 4-way temporary traffic lights at Stenhouse Cross. *Work end date extended to | 18/10/21 | 8-10 weeks estimated |
| | Sighthill/ Gorgie | <u>CALDER ROAD</u> | At Stevenson Drive | Scottish Power - street lighting works <i>Work postponed 16/11/21, rescheduled for Spring 2022</i> | Lane restrictions in both directions | 15/11/21 | Up to 10 days |
|  | Sighthill/ Gorgie | <u>BANKHEAD CROSSWAY NORTH</u> | Between Bankhead Drive and Bankhead Broadway | City of Edinburgh Council - carriageway resurfacing <i>Rescheduled from 15/11/21</i> | Road closed | 28/11/21 | Approximately 1 week |

| | | | | | | | |
|---|-----------------------|----------------------------------|--|--|---|----------|----------------------|
|  | Sighthill/Gorgie | <u>BANKHEAD CROSSWAY SOUTH</u> | Between Bankhead Place and around 150m west of Bankhead Street | City of Edinburgh Council - carriageway resurfacing | Road closed. Bankhead Place / Street / Broadway closed as required | 06/12/21 | 1 week |
| | | <u>SAUGHTON MAINS DRIVE</u> | At Saughton Mains Street | Cityfibre - repair road crossings | Lane closure | 08/12/12 | 13/12/21 |
|  | Sighthill/Gorgie | GORGIE AREA | | Football fixture - Hearts v Rangers, kick-off 12pm | McLeod Street closed before and after the match, Gorgie area parking restrictions as signed | 12/12/21 | 12/12/21 |
|  | Sighthill/Gorgie | <u>RUSSELL ROAD</u> | At Sauchiebank | BT / KN - clearing blocked cable ducts | 4-way temporary traffic lights | 13/12/21 | 15/12/21 |
|  | Sighthill/Gorgie | <u>BANKHEAD DRIVE</u> | At Bankhead Broadway | Scottish Water - manhole repairs | 3-way temporary traffic lights | 16/12/21 | 16/12/21 |
|  | Sighthill/Gorgie | GORGIE ROAD | At McLeod Street | Cityfibre - cable and ducting installation <i>TBC as at 03/12/21</i> | 3-way temporary traffic lights | 10/01/22 | 5 days estimated |
|  | Sighthill/Gorgie | LONGSTONE ROAD | At Longstone Crescent | City of Edinburgh Council - coring works | 3-way temporary traffic lights | 13/01/22 | 14/01/22 |
|   | Sighthill/Gorgie | <u>STENHOUSE DRIVE</u> | Between Saughton Mains Street and Saughton Avenue West | Openreach - cabling and ducting installation for new service | 4-way temporary traffic lights, south leg of Saughton Avenue West closed at Stenhouse Drive | 07/03/22 | 11/03/22 |
| | Southside / Newington | OLD DALKEITH ROAD | Between Cameron Toll and Little France Road | <u>City of Edinburgh Council - to provide space for safe walking and cycling</u> | Re-designating key parts of the road to help pedestrians, people using wheelchairs, prams or bicycles to physically distance | 05/06/20 | Until further notice |
| | Southside / Newington | <u>GEORGE SQUARE AREA</u> | | <u>City of Edinburgh Council - to provide space for safe walking and cycling</u> | Anti-clockwise one-way system between Crichton Street and Meadow Lane. Crichton Street one-way (westbound only) except for cycles; George Square east side closed; George Square north and west sides one-way (westbound / southbound only) except for cycles; Meadow Lane one-way (eastbound only) except cycles | 09/09/20 | Until further notice |
|  | Southside / Newington | SCIENNES ROAD | At Sciennes primary school | <u>City of Edinburgh Council - to provide space for safe walking and cycling</u> | Road closed (in addition to ongoing School Streets measures) | 15/09/20 | Until further notice |
| | Southside / Newington | <u>BUCCLEUCH STREET</u> | | <u>City of Edinburgh Council - to provide space for safe walking and cycling</u> | Re-designating key parts of the road to help pedestrians, people using wheelchairs, prams or bicycles to physically distance. | 12/10/20 | 23/10/20 |
|  | Southside / Newington | CAUSEWAYSIDE / RATCLIFFE TERRACE | | <u>City of Edinburgh Council - to provide space for safe walking and cycling</u> | Re-designating key parts of the road to help pedestrians, people using wheelchairs, prams or bicycles to physically distance. | 16/11/20 | Until further notice |
|  | Southside / Newington | <u>SIMON SQUARE</u> | Between Gilmour Street and Hardwell Close | Crane operations | Road and west footway closed | 16/11/20 | February 2022 |
| | Southside / Newington | <u>CRAIGMILLAR PARK</u> | Between Lady Road and Crawford Road | <u>City of Edinburgh Council - to provide space for safe walking and cycling</u> | Re-designating key parts of the road to help pedestrians, people using wheelchairs, prams or bicycles to physically distance. | 11/01/21 | Until further notice |

| | | | | | | | |
|---|-----------------------|---------------------------------|---|--|---|----------|----------------------|
| | Southside / Newington | CLEARBURN ROAD | Between Prestonfield Avenue and Prestonfield Road | City of Edinburgh Council - to provide space for safe walking and cycling | Motor vehicles prohibited: Monday - Thursday 8am - 10am and 2pm - 4pm Friday 8am - 10am and 11am - 1pm | 17/02/21 | Until further notice |
|  | Southside / Newington | <u>PRESTONFIELD ROAD</u> | Junction with Clearburn Road | City of Edinburgh Council - to provide space for safe walking and cycling | Road closed except for residents' access, pedestrians and cycles | 17/02/21 | Until further notice |
|  | Southside / Newington | <u>BLACKET AVENUE AREA</u> | | Cityfibre - cable and ducting installation | Lane and parking restrictions as signed, temporary traffic lights as required. Phased road closures of Dryden Place, Blacket Place, Blacket Avenue, East Newington Place, Alfred Place, Spence Street, Marchhall Place, Romero Place | 20/09/21 | January 2022 |
|  | Southside / Newington | <u>EAST PRESTON STREET AREA</u> | | Cityfibre - cable and ducting installation | Lane and parking restrictions as signed, temporary traffic lights as required. Phased road closures of Oxford Street, South Oxford Street, Luton Place, Bernard Terrace | 20/09/21 | January 2022 |
|  | Southside / Newington | <u>QUEEN'S CRESCENT AREA</u> | | Cityfibre - cable and ducting installation | Lane and parking restrictions as signed, temporary traffic lights as required. Phased road closures of Peel Terrace, Cobden Road, Cobden Crescent, Ventnor Terrace, Ventnor Place, Burgess Terrace, Queen's Crescent, McLaren Road, East Mayfield | 20/09/21 | January 2022 |
| | Southside / Newington | <u>NICOLSON STREET</u> | At West Richmond Street | Scottish Water - ironwork repairs <i>Not carried out on 17/10/21, awaiting new dates</i> | 4-way temporary traffic lights | 17/10/21 | 17/10/21 |
| | Southside / Newington | <u>PLEASANCE</u> | At Hardwell Close | Openreach - mast maintenance <i>Postponed until the new year</i> | 2-way temporary traffic lights, Hardwell Close closed | 18/11/21 | 19/11/21 |
|  | Southside / Newington | <u>OBSERVATORY ROAD AREA</u> | | City of Edinburgh Council - carriageway resurfacing <i>Note new start date, previously notified for 22/11/021</i> | Phased road closures. Observatory Road (week 1), Blackford Hill View / Blackford Hill Rise upper section (week 2), Blackford Hill Grove / Blackford Hill Rise lower section (week 3) | 29/11/21 | 3 weeks |
|  | Southside / Newington | <u>BLACKFORD AVENUE</u> | Between Charterhall Grove and Blackford Bank | Scottish Water - manhole repairs | 2-way temporary traffic lights | 20/12/21 | 20/12/21 |
| | Trunk road network | A720 | At Dreghorn junction | BEAR Scotland - carriageway resurfacing <i>Postponed</i> | Westbound on-slip closed 8.30pm - 6.30am | 03/12/21 | 04/12/21 |
| | Trunk road network | A720 | A1 Old Craighall | | Northbound slip closure.8.30pm -6.30am | 10/12/21 | 11/12/21 |
|  | Trunk road network | M90 | Between J1B Ferrytoll and J1A Queensferry | BEAR Scotland - diversion trial via Forth Road Bridge Click cell for full details | Queensferry Crossing closed 10pm - 6am, diversion via Forth Road Bridge | 11/12/21 | 12/12/21 |
|  | Trunk road network | M8 | At J2 | BEAR Scotland - carriageway resurfacing | Westbound on-slip closed 8.30pm - 6.30am for 2 nights. Diversion via M8 E to J1 and return | 16/12/21 | 18/12/21 |