

Roadworks & events report

Effective from 26 November 2021

Links to further information

[Traffic Scotland - information on trunk roads including Edinburgh City Bypass](#)

[SE Scotland trunk roads maintained by BEAR](#)

[Transport for Edinburgh - Lothian Buses, Edinburgh Trams and Cyclehire Scheme](#)

[Scottish Roadworks Register](#)


[Follow Edintravel on Twitter for regular updates](#)

Key

New information in this version

Spaces for People measures

Underlined entries contain links to maps or further information

 temporary traffic lights in use














 diversion in operation

Entries are arranged by Ward and then by start date.

[See details of Ward boundaries](#)

	Ward	Street	Location	Contractor / works description	Measures in place	Start	Finish
	Almond	MAYBURY ROAD	Between East Craigs and Barnton	CALA / Barratt Homes development	Various lane closures / contraflow arrangements. Speed limit reduced to 30mph along whole length between Barnton and Maybury junctions. New signalised junctions in operation at site access roads.	08/01/20	Ongoing
	Almond	SILVERKNOWES ROAD	Between Silverknowes Parkway and Marine Drive	City of Edinburgh Council - to provide space for safe walking and cycling	Road closed to all vehicles except cycles Reopened for *buses* 14/03/21	30/04/20	Until further notice
	Almond	CAMMO WALK		City of Edinburgh Council - to provide space for safe walking and cycling	Road closed except for residents' access, pedestrians and cycles	08/05/20	Until further notice
	Almond	MAYBURY ROAD	Between Craigs Road and roundabout at Maybury Drive	City of Edinburgh Council - to provide space for safe walking and cycling	Temporary pedestrian crossing in operation	30/06/20	Until further notice
	Almond	PENNYWELL ROAD		City of Edinburgh Council - to provide space for safe walking and cycling	Segregated cycle lanes	14/09/20	Until further notice
	Almond	TURNHOUSE ROAD		Works associated with West Craigs development	Lane closures / temporary traffic lights as required	14/10/20	Ongoing
	Almond	SOUTH BARNTON AVENUE		City of Edinburgh Council - to provide space for safe walking and cycling	Road closed	10/12/20	Until further notice
	Almond	HIGH STREET / NEWHALLS ROAD, QUEENSFERRY		City of Edinburgh Council - Spaces for People measures	Installation of one-way system (eastbound traffic only between The Loan and Hawes car park).	08/03/21	Until further notice
	Almond	SILVERKNOWES ROAD SOUTH	Between Main Street and Vivian Terrace	City of Edinburgh Council - to provide space for safe walking and cycling	Motor vehicles prohibited	11/05/21	Until further notice
	Almond	ASHBURNAM ROAD	Between Station Road and Whitehead Grove	Scottish Water - sewer upgrade	East footway (adjacent to Queensferry High School) closed. Temporary pedestrian crossing lights in place	23/08/21	11 weeks
	Almond	SILVERKNOWES / MUIRHOUSE AREA	Residential streets bounded by Lauriston Farm Road / Ferry Road / Muirhouse Parkway / Pennywell Road	Cityfibre - cable and ducting installation	Lane, parking and footway restrictions as signed. Temporary traffic lights and road closures as required.	23/08/21	December 2021
	Almond	B9080 KIRKLISTON	Between Kirkliston primary school and M9 bridge	SGN - gas main renewal	Temporary traffic lights. Currently 2-way lights around 2km west of Kirkliston	06/09/21	16 weeks
	Almond	SILVERKNOWES ROAD / FERRY ROAD	Working from Silverknowes Parkway to Drylaw	Cityfibre - cable and ducting installation	Lane closures and temporary traffic lights (2, 3, 4-way as required). No significant restrictions as at 19/11/21	13/09/21	TBC
	Almond	INGLISTON ROAD	At Fairview Road	SGN - gas main renewal	3-way temporary traffic lights	29/09/21	06/12/21 estimated


	Almond	<u>HIGH STREET, QUEENSFERRY</u>	At The Loan / Hopetoun Road	City of Edinburgh Council - installation of signalised junction	2-way temporary traffic lights	18/10/21	April 2022
	Almond	<u>QUEENSFERRY ROAD, KIRKLISTON</u>	At Housefield Drive / Eilston Road	Utility company - power cable connection	4-way temporary traffic lights	22/11/21	26/11/21
	Almond	<u>CORBIEHILL ROAD</u>	At Corbiehill Park / Vivian Terrace	Installation of new water service	4-way temporary traffic lights	29/11/21	1 week estimated
	Almond	MAIN STREET, KIRKLISTON		Scottish Water - trial holes <i>Rescheduled from October due to adjacent SGN work</i>	4-way temporary traffic lights at Kirkliston crossroads, 2-way temporary traffic lights outside Fico's Bistro (to follow above), 3-way temporary traffic lights at Manse Road (to follow above)	29/11/21	2 weeks
	Almond	<u>QUEENSFERRY ROAD, KIRKLISTON</u>	At the rail bridge	Network Rail - track works	Temporary traffic lights	04/12/21	05/12/21
	Almond	<u>QUEENSFERRY ROAD, KIRKLISTON</u>	At the rail bridge	Network Rail - track works	Temporary traffic lights	11/12/21	12/12/21
	Almond	<u>WHITEHOUSE ROAD</u>	At Regis Court	Openreach - ducting installation <i>TBC as at 26/11/21</i>	Off-peak 3-way temporary traffic lights	13/12/21	15/12/21
	Almond	STIRLING ROAD, KIRKLISTON	Between Allan Park and Manse Road	Scottish Water - manhole repairs	2-way temporary traffic lights	23/12/21	23/12/21
	City Centre	CALTON ROAD	Between Waverley station access and New Street	Unsafe rock face, restrictions in place to provide safety zone	Temporary traffic lights.	01/12/18	Ongoing
	City Centre	NORTH BRIDGE		<u>City of Edinburgh Council / Balfour Beatty - bridge refurbishment</u>	Varying restrictions as required	15/02/20	2024
	City Centre	PRINCES STREET	Between South St David Street and East End junction	<u>City of Edinburgh Council - to provide space for safe walking and cycling</u>	Buses, taxis and cycles only 7.30am - 6.30pm each day	18/06/20	Until further notice
	City Centre	WAVERLEY BRIDGE		<u>City of Edinburgh Council - to provide space for safe walking and cycling</u>	Road closed at Princes Street (except for cycles). Taxi and loading access via Market Street	18/06/20	Until further notice
	City Centre	<u>FORREST ROAD</u>		<u>City of Edinburgh Council - to provide space for safe walking and cycling</u>	Segregated cycle lanes	22/06/20	Until further notice
	City Centre	COCKBURN STREET		<u>City of Edinburgh Council - to provide space for safe walking and cycling</u>	Road closed except for cycles and blue badge holders. Loading permitted 6.30am - 10.30am each day.	10/07/20	Until further notice
	City Centre	VICTORIA STREET		<u>City of Edinburgh Council - to provide space for safe walking and cycling</u>	Road closed except for cycles and blue badge holders. Loading permitted 6.30am - 10.30am each day. <i>From 11/12/20 - 24hr delivery and blue badge access via George IV Bridge, road remains closed at Grassmarket</i>	10/07/20	Until further notice

	City Centre	TOLLGROSS	At Leven Street, Home Street. Brougham Street and Earl Grey Street	City of Edinburgh Council - to provide space for safe walking and cycling <i>To be removed during w/c 01/11/21</i>	Redesigning key parts of the road to increase safety for pedestrians and cyclists during the current Covid-19 pandemic.	31/07/20	Until further notice
	City Centre	<u>COWGATE</u>	At Candlemaker Row	Redevelopment of India Buildings	Road closed to westbound traffic. Diversion via Pleasance - West Richmond Street - West Nicolson Street - Potterrow - Teviot Place - Lauriston Place - Lady Lawson Street - West Port	24/08/20	March 2022 estimated
	City Centre	<u>MORRISON LINK</u>	Between Morrison Street and Morrison Crescent	The Haymarket development - sewer diversion work	One lane open in each direction (northbound restriction extending into Morrison Street towards Haymarket). Section of west footway closed with pedestrian diversion as signed	29/03/21	Ongoing
	City Centre	<u>HIGH STREET</u>	At St Mary's Street / Jeffrey Street	City of Edinburgh Council - reconstruction of carriageway setts <i>Site to be cleared, High Street reopened and Blackfriars Street back to northbound only by Monday 29/11/21</i>	High Street closed, diversion via Blackfriars Street, north/south lane restrictions. From 10/01/22 - 3-way temporary traffic lights, High Street closed. From 15/02/22 - 3-way temporary traffic lights, Canongate closed	17/05/21	May 2022
	City Centre	<u>ELM ROW</u>	Cobbled section between Montgomery Street and London Road	Trams to Newhaven - public realm works	Road closed	28/06/21	6 months
 	City Centre	<u>LOTHIAN ROAD</u>	Between Tollcross and East Fountainbridge	City of Edinburgh Council - footway reconstruction, traffic signals upgrade (nightshift carriageway resurfacing to follow)	Lane closures on Lothian Road, no access to Lothian Road from East Fountainbridge Nightshift carriageway resurfacing (inc. Bread Street) expected to start 22/11/21	06/09/21	December 2021
 	City Centre	LEITH WALK	Between York Place and London Road	Trams to Newhaven construction - click cell to visit website	Phase 1 (of 3). Lane closures all approaches to Picardy junction, Leith Walk reduced to 1 lane from York Place to London Road. No right turn from London Road into Leith Walk. Broughton Street to Leith Street traffic diverted via London Road junction	11/10/21	Autumn 2022
	City Centre	GEORGE STREET	Between Charlotte Square and Castle Street	Edinburgh's Christmas ice rink	Road closed except for cycles. Loading permitted on eastbound side, 6.30am - 9.30am daily	03/11/21	14/01/22
	City Centre	NORTH BRIDGE		City of Edinburgh Council / Balfour Beatty - bridge refurbishment phase 2. Click cell for full details in the latest project update	Road closed to northbound traffic, southbound reduced to 1 lane. West footway closed, pedestrian access via east footway	14/11/21	Up to 9 months
	City Centre	GEORGE STREET	St Andrew Square to Hanover Street	To assist with north / south traffic flow at George Street / Hanover Street junction during northbound closure of North Bridge	Road closed to through traffic	14/11/21	Up to 9 months
	City Centre	FOUNTAINBRIDGE	At Lothian Road	City of Edinburgh Council - junction and traffic signals upgrade	Road closed	15/11/21	Ongoing
	City Centre	LOTHIAN ROAD (EARL GREY STREET)	Between Tollcross and Morrison Street	City of Edinburgh Council - carriageway resurfacing <i>Weather-permitting: northbound side of Earl Grey Street on Friday night (26/11), East Fountainbridge on Monday and Tuesday nights (29 & 30/11)</i>	Lothian Road closed to northbound traffic 7pm - 6am each weeknight	22/11/21	27/11/21
	City Centre	LOTHIAN ROAD	North side of Morrison Street junction	Scottish Power - cable fault	Northbound inside lane closed and eastbound inside lane closed on Morrison Street	23/11/21	5 days TBC
	City Centre	CIRCUS LANE		Film shoot	Road closed 9am - 10pm	26/11/21	26/11/21
	City Centre	GEORGE IV BRIDGE / FORREST ROAD		City of Edinburgh Council - carriageway line marking	Various off-peak lane restrictions	26/11/21	02/11/21

	City Centre	CENTRAL EDINBURGH		Parade	Road closures: 11am - 4pm, Johnston Terrace. 12.30pm - 5pm, Castle Terrace, Lady Lawson Street, West Port, Grassmarket, Cowgate, St Mary's Street, Canongate, Horse Wynd, Queen's Drive at Horse Wynd, Abbeyhill at Canongate.	27/11/21	27/11/21
	City Centre	CIRCUS LANE		Film shoot	Road closed 9am - 7pm	29/11/21	29/11/21
	City Centre	<u>MORAY PLACE</u>	North side between Ainslie Place and Darnaway Street; Great Stuart Street, Forres Street and Darnaway Street in their entirety	Film shoot	Roads closed 12pm - midnight	29/11/21	29/11/21
	City Centre	BREAD STREET		City of Edinburgh Council - carriageway resurfacing	Road closed 7pm - 6am for 3 nights	01/12/21	04/12/21
	City Centre	KING'S STABLES ROAD	Between Lothian Road and NCP car park	Edinburgh's Christmas (de-rig)	Road closed	02/01/22	14/01/22
	City Centre	MORRISON STREET	At Semple Street	Virgin Media - network maintenance	2 lanes closed eastbound	10/01/22	14/01/22
	City Centre	COWGATE	At Candlemaker Row	Removal of tower crane at development site	Road closed in both directions (8am Friday - 10pm Sunday)	14/01/22	16/01/22
	City Centre	LEITH WALK	Between York Place and London Road	Trams to Newhaven construction - click cell to visit website	Phase 2 (of 3). Leith Street closed northbound, York Place closed westbound.	17/01/22	Spring 2022
	City Centre	<u>NORTHUMBERLAND STREET N W LANE</u>		Openreach - access to overhead cables	Road closed	19/01/22	20/01/22
	City Centre	WEST APPROACH ROAD	At Morrison Street bridge	City of Edinburgh Council - bridge works	Westbound carriageway closed, contraflow on citybound carriageway. Nightshift work, exact times TBC	31/01/22	01/02/22
	City Centre	ROSE STREET SOUTH LANE	Section between Castle Street and Frederick Street	Scottish Power - service connection	Road closed	21/02/22	Up to 10 days
	Colinton / Fairmilehead	<u>BONALY BRAE</u>	At Bonaly Grove	City of Edinburgh Council - to provide space for safe walking and cycling	Road closed except for residents' access, pedestrians and cycles	17/02/21	Until further notice
	Colinton / Fairmilehead	<u>BUCKSTONE CIRCLE / BUCKSTONE LOAN EAST</u>	Between High Buckstone and Buckstone Close	City of Edinburgh Council - to provide space for safe walking and cycling	Motor vehicles prohibited: Monday - Thursday 8am - 10am and 2pm - 4pm Friday 8am - 10am and 11am - 1pm	22/02/21	Until further notice
	Colinton / Fairmilehead	OXGANGS GREEN	At school entrance	City of Edinburgh Council - to provide space for safe walking and cycling	Motor vehicles prohibited: Monday - Thursday 8am - 10am and 2pm - 4pm Friday 8am - 10am and 11am - 1pm	11/05/21	Until further notice
	Colinton / Fairmilehead	<u>BUCKSTONE GATE / WYND</u>		City of Edinburgh Council - footway and carriageway resurfacing, street lighting upgrade, new crossing tables	Roads closed as signed and as required	20/09/21	29/10/21 26/11/21 10/12/21










	Colinton / Fairmilehead	<u>GILLESPIE ROAD</u>	At Gillespie crossroads	BT / KN - cable installation	Road closed to southbound traffic	14/02/22	18/02/22
	Corstorphine / Murrayfield	ST JOHN'S ROAD	At pedestrian crossing east of Templeland Road	<u>City of Edinburgh Council - to provide space for safe walking and cycling</u>	Footway widening to provide additional space for pedestrians. Other Spaces for People measures removed during w/c 18/10/21	22/07/20	Until further notice
	Corstorphine / Murrayfield	<u>MANSE STREET and FEATHERHALL ROAD</u>		<u>City of Edinburgh Council - to provide space for safe walking and cycling</u>	Manse Street closed at Manse Road; Featherhall Road closed at Featherhall Terrace	18/08/20	Until further notice
	Corstorphine / Murrayfield	LAMPACRE ROAD		<u>City of Edinburgh Council - to provide space for safe walking and cycling</u>	Road closed between Tyler's Acre Road and Tyler's Acre Gardens (and Tyler's Acre Avenue closed at Lampacre Road. Except for residents' access, pedestrians and cycles	28/11/20	Until further notice
	Corstorphine / Murrayfield	<u>CRARAE AVENUE</u>		<u>City of Edinburgh Council - to provide space for safe walking and cycling</u>	Motor vehicles prohibited: Monday - Thursday 8am - 10am and 2pm - 4pm Friday 8am - 10am and 11am - 1pm	22/02/21	Until further notice
	Corstorphine / Murrayfield	<u>CORSTORPHINE HIGH STREET</u>		<u>City of Edinburgh Council - to provide space for safe walking and cycling</u>	Priority boards in operation between Kirk Loan and Ladywell Avenue	01/03/21	Until further notice
	Corstorphine / Murrayfield	<u>MEADOW PLACE ROAD / BROOMHOUSE ROAD</u>	Between A8 and south side of Broomhouse roundabout, plus Ladywell Road	City of Edinburgh Council - Spaces for People measures	Re-designating key parts of the road to help pedestrians to physically distance.	08/03/21	Until further notice
	Corstorphine / Murrayfield	BROOMHALL DRIVE	Between Wester Broom Place and South Gyle Road	<u>City of Edinburgh Council - to provide space for safe walking and cycling</u>	Motor vehicles prohibited: Monday - Thursday 8am - 10am and 2pm - 4pm Friday 8am - 10am and 11am - 1pm	11/05/21	Until further notice
	Corstorphine / Murrayfield	WESTER BROOM PLACE	Between South Gyle Road and Broomhall Drive	<u>City of Edinburgh Council - to provide space for safe walking and cycling</u>	Motor vehicles prohibited: Monday - Thursday 8am - 10am and 2pm - 4pm Friday 8am - 10am and 11am - 1pm	11/05/21	Until further notice
	Corstorphine / Murrayfield	<u>BALGREEN ROAD</u>	At the rail bridge	Network Rail - bridge maintenance <i>Work cancelled 08/10/21</i>	Temporary traffic lights 8pm - 7am 17/10/21 for 5 nights. Road closed Saturday 16/10/21 10pm - 6.30am	17/10/21	22/10/21
	Corstorphine / Murrayfield	<u>SAUGHTON ROAD NORTH</u>	At Dovecot Road / Meadowhouse Road	Scottish Power - cable fault	2-way temporary traffic lights Meadowhouse Road and Dovecot Road closed	10/11/21	TBC
	Corstorphine / Murrayfield	<u>ST JOHN'S ROAD</u>	Between Clermiston Road and Belgrave Road	Scottish Water - pipe renewal <i>22/11/21 - works clear for now</i>	Contraflow, 1 lane closed in each direction	15/11/21	Up to 1 week
	Corstorphine / Murrayfield	<u>MURRAYFIELD AREA</u>		SGN - gas main renewal	Lane and parking restrictions on Henderland Road, Succoth Place / Gardens / Avenue, Coltbridge Gardens / Avenue, Murrayfield Avenue. As required - Henderland Road closed at Murrayfield Avenue and Succoth Avenue closed at Succoth Gardens	22/11/21	7 weeks estimated
	Corstorphine / Murrayfield	<u>ROSEBURN TERRACE</u>	At Roseburn Street	BT / KN - clearing blocked cable ducts <i>Work postponed 10/11/21</i>	3-way temporary traffic lights	22/11/21	24/11/21
	Corstorphine / Murrayfield	KIRK LOAN	In its entirety	Corstorphine Christmas lights switch-on	Road closed 6pm - 7.30pm	02/12/21	02/12/21

	Corstorphine / Murrayfield	<u>MEADOW PLACE ROAD</u>	At Gylemuir Road	Openreach - cabling via carriageway manholes. <i>TBC as at 26/11/21</i>	3-way temporary traffic lights 9pm - 6am	02/12/21	03/12/21
	Corstorphine / Murrayfield	<u>CRAIGLEITH CRESCENT</u>	In its entirety	City of Edinburgh Council - carriageway resurfacing <i>Preparatory work from 29/11/21, road closure from 06/12/21</i>	Road closed to northbound traffic, adjoining roads closed as work progresses (Blinkbonny Terrace, Craigleith Gardens / Drive / View / Crescent, Craigleith Avenue North & South)	06/12/21	3 weeks
	Craighton/Duddingston	PAISLEY DRIVE	Between Paisley Avenue and Meadowfield Road	City of Edinburgh Council - to provide space for safe walking and cycling	Motor vehicles prohibited: Monday - Thursday 8am - 10am and 2pm - 4pm Friday 8am - 10am and 11am - 1pm	02/10/20	Until further notice
	Craighton/Duddingston	A1 CORRIDOR	London Road / Willowbrae Road / Milton Road West between Leith Walk and Mountcastle Drive North	City of Edinburgh Council - Spaces for People measures	Re-designating key parts of the road to help pedestrians to physically distance.	30/11/20	Until further notice
	Craighton/Duddingston	LOGANLEA DRIVE	Between Craighton Road and east leg of Loganlea Avenue	City of Edinburgh Council - to provide space for safe walking and cycling	One-way order in place - no exit to Craighton Road	17/12/20	Until further notice
	Craighton/Duddingston	<u>STANLEY PLACE / TAYLOR PLACE</u>		Building development	Roads closed to through traffic between Sunnybank Terrace and Comely Green Crescent (except for residents' access)	22/02/21	Until further notice
	Craighton/Duddingston	<u>DUDDINGSTON LOW ROAD</u>		Historic Environment Scotland - rock face assessments	Measures in place to ensure public safety: Duddingston Low Road (including pavement) closed. Innocent Railway Path closed between East Parkside and Duddingston Road West *reopened 23/10/21*	02/07/21	Until further notice
	Craighton/Duddingston	<u>CLOCKMILL LANE</u>	Between London Road and rail bridge	Building development	Road closed	01/08/21	01/08/22
	Craighton/Duddingston	LOWER LONDON ROAD (KIRKWOOD PLACE)	At Abbey Lane	Cityfibre - cable and ducting installation <i>Work finished 24/11/21</i>	Road closed	11/10/21	05/11/21 19/11/21 26/11/21
	Craighton/Duddingston	<u>PIERSHILL TERRACE</u>	In its entirety	Cityfibre - cable and ducting installation	Road closed	22/11/21	12/12/21
	Craighton/Duddingston	<u>RESTALRIG CRESCENT</u>	Between Restalrig Road South and Findlay Gardens	City of Edinburgh Council - carriageway resurfacing <i>Work finished 26/11/21</i>	Road closed	22/11/21	1 week
	Craighton/Duddingston	<u>LONDON ROAD</u>	At Meadowbank Terrace	BT / KN - manhole repairs <i>Postponed 16/11/21</i>	3-way temporary traffic lights	24/11/21	24/11/21
	Craighton/Duddingston	WILLOWBRAE ROAD	At Jock's Lodge and at Willowbrae Gardens	City of Edinburgh Council - repairs to traffic detection loops	3/4-way temporary traffic lights (one location at a time)	13/12/21	13/12/21
	Craighton/Duddingston	<u>NORTHFIELD BROADWAY</u>	100m south of Portobello Road	Telecoms company - pole installation	2-way temporary traffic lights, southbound bus stop suspended	10/01/22	14/01/22
	Drum Brae / Gyle	<u>DRUM BRAE NORTH</u>	Between Queensferry Road and Drum Brae Terrace	City of Edinburgh Council - Spaces for People measures	Re-designating key parts of the road to help pedestrians to physically distance.	22/02/21	Until further notice

	Forth	FERRY ROAD	Between Crewe Toll Roundabout and Inverleith Row	<u>City of Edinburgh Council - to provide space for safe walking and cycling</u>	Segregated cycle lanes	03/08/20	17/08/20
	Forth	CRAIGHALL TERRACE	At Craighall Road	<u>City of Edinburgh Council - to provide space for safe walking and cycling</u>	Motor vehicles prohibited: Monday - Thursday 8am - 10am and 2pm - 4pm Friday 8am - 10am and 11am - 1pm	17/02/21	Until further notice
	Forth	WEST PILTON CRESCENT	Between Pennywell Road and West Pilton Bank	<u>City of Edinburgh Council - to provide space for safe walking and cycling</u>	Motor vehicles prohibited: Monday - Thursday 8am - 10am and 2pm - 4pm Friday 8am - 10am and 11am - 1pm	22/02/21	Until further notice
	Forth	MARINE DRIVE	Between Muirhouse Parkway and West Shore Road	<u>City of Edinburgh Council - to provide space for safe walking and cycling</u>	Parking suspended on both sides	11/05/21	Until further notice
	Forth	WARDIEBURN STREET EAST and WEST	Between Boswall Parkway and Wardieburn Terrace	<u>City of Edinburgh Council - to provide space for safe walking and cycling</u>	Motor vehicles prohibited: Monday - Thursday 8am - 10am and 2pm - 4pm Friday 8am - 10am and 11am - 1pm	11/05/21	Until further notice
	Forth	<u>WEST SHORE ROAD</u>	Between Gypsy Brae and entrance to Forth Quarter Park	<u>City of Edinburgh Council - to provide space for safe walking and cycling</u>	Road closed to all vehicles except cycles	11/05/21	Until further notice
	Forth	<u>WEST GRANTON ROAD</u>	From Marine Drive / Pennywell Road to West Granton Access	Cityfibre - cable and ducting installation	Lane and parking restrictions as signed. Temporary traffic lights as required	04/10/21	December 2021
	Forth	<u>GRANTON ROAD</u>	At Wardie Crescent	Openreach - clearing blocked cable ducts	Temporary traffic lights	19/11/21	TBC
 	Forth	<u>FERRY ROAD</u>	At Wardie Avenue / Arboretum Road	Openreach - ducting installation	3-way temporary traffic lights, Arboretum Road closed	23/11/21	5 days estimated
	Forth	<u>CRAIGHALL ROAD</u>	At Stanley Road	Openreach - network upgrades <i>Work postponed</i>	4-way temporary traffic lights	25/11/21	25/11/21
	Forth	<u>FERRY ROAD</u>	At Connaught Place	Openreach - ducting installation <i>Start delayed, awaiting new dates</i>	3-way temporary traffic lights	25/11/21	5 days
	Forth	<u>WEST GRANTON ROAD</u>	At West Granton Access / Waterfront Broadway	Cityfibre - cable and ducting installation	4-way temporary traffic lights	29/11/21	2 weeks estimated
	Forth	<u>WEST HARBOUR ROAD</u>	Between Chestnut Street and Oxraig Street	City of Edinburgh Council - carriageway resurfacing	Road closed and Oxraig Street closed at West Harbour Road	13/12/21	1 week
	Forth	<u>GRANTON CRESCENT</u>	At Wardieburn Road	Openreach - network upgrades	3-way temporary traffic lights	14/12/21	18/12/21
	Fountainbridge/ Craiglockhart	LANARK ROAD / LONGSTONE ROAD / INGLIS GREEN ROAD	Between Gillespie crossroads and Murrayburn Road	<u>City of Edinburgh Council - to provide space for safe walking and cycling</u>	Re-designating key parts of the road to cycle lanes to aid physical distancing	26/01/21	Until further notice











	Fountainbridge/ Craiglockhart	<u>WEST APPROACH ROAD</u>	Between Morrison Link and Drysdale Road	Building development works	Westbound lane closure, temporary stop for westbound buses	26/07/21	10-weeks End of November
	Fountainbridge/ Craiglockhart	<u>LANARK ROAD</u>	Craiglockhart Avenue to opposite Water of Leith Visitor centre	Scottish Power - cable connections	Westbound lane closure, temporary stop for westbound bus services	17/11/21	Up to 10 days
	Fountainbridge/ Craiglockhart	SLATEFORD ROAD	Allan Park Road to Craiglockhart Avenue	Cityfibre - cable and ducting installation	Westbound lane closure	22/11/21	26/11/21
	Fountainbridge/ Craiglockhart	<u>CRAIGLOCKHART AVENUE</u>	At Lanark Road / Slateford Road	Cityfibre - cable and ducting installation (phase 1)	3-way temporary traffic lights	28/11/21	7am 29/11/21
	Fountainbridge/ Craiglockhart	<u>FOUNTAINBRIDGE</u>	At Grove Street	Lochwynd - works to install new pedestrian crossing <i>Start date TBC</i>	Temporary traffic lights	29/11/21	10/12/21
	Fountainbridge/ Craiglockhart	<u>CRAIGLOCKHART AVENUE</u>	At Lanark Road / Slateford Road	Cityfibre - cable and ducting installation (phase 2)	3-way temporary traffic lights	04/12/21	7am 06/12/21
	Fountainbridge/ Craiglockhart	<u>LANARK ROAD</u>	Craiglockhart Avenue to opposite Water of Leith Visitor centre	Cityfibre - cable and ducting installation	Westbound lane closure, temporary stop for westbound bus services	06/12/21	5 days estimated
	Fountainbridge/ Craiglockhart	SLATEFORD ROAD	Westbound approach to Chesser Avenue junction	Network Rail - de-vegetation	Inside lane closed 9.30am - 2pm each day.	16/12/21	17/12/21
 	Fountainbridge/ Craiglockhart	<u>DUNDEE STREET</u>	At Drysdale Road	Scottish Water - manhole repairs	4-way temporary traffic lights at Viewforth junction, Drysdale Road closed	16/01/22	16/01/22
	Inverleith	<u>WATER OF LEITH PATH AT DEAN VILLAGE</u>		Landslip	Path closed beneath Dean cemetery	April 2013	Ongoing
	Inverleith	CREWE ROAD SOUTH	In its entirety	<u>City of Edinburgh Council - to provide space for safe walking and cycling</u>	Re-designating key parts of the road to help pedestrians to physically distance. Segregated cycle lanes	05/06/20	Until further notice
	Inverleith	HAMILTON PLACE	Between Deanhaugh Street and Patriothall	<u>City of Edinburgh Council - to provide space for safe walking and cycling</u> <i>Measures scheduled to be removed during w/c 08/11/21</i>	Redesigning key parts of the road to increase safety for pedestrians and cyclists during the current Covid-19 pandemic.	30/07/20	Until further notice
	Inverleith	RAEBURN PLACE / DEANHAUGH STREET / KERR STREET	Between Portgower Place and St Stephen Street	<u>City of Edinburgh Council - to provide space for safe walking and cycling</u> <i>Measures scheduled to be removed during w/c 08/11/21</i>	Redesigning key parts of the road to increase safety for pedestrians and cyclists during the current Covid-19 pandemic.	30/07/20	Until further notice
	Inverleith	WESTER DRYLAW AVENUE	Between Groathill Road North and Wester Drylaw Drive	<u>City of Edinburgh Council - to provide space for safe walking and cycling</u>	Motor vehicles prohibited: Monday - Thursday 8am - 10am and 2pm - 4pm Friday 8am - 10am and 11am - 1pm	17/02/21	Until further notice
	Inverleith	A90 CORRIDOR	Various sections between Drumsheugh Gardens and Cramond Brig	City of Edinburgh Council - improved safety measures for cyclists and pedestrians, installation of peak-time bus lanes	Lane and parking restrictions. Bus lanes operational from w/c 22/03/21	21/02/21	Until further notice

	Inverleith	<u>QUEENSFERRY ROAD</u>	At Oxford Terrace / Learmonth Terrace / Buckingham Terrace	City of Edinburgh Council - alterations to road layout	Oxford Terrace and Buckingham Terrace central access 'stopped up'	22/03/21	Until further notice
	Inverleith	CANONMILLS	At Broughton Road / Rodney Street junction	City of Edinburgh Council - alterations to road layout	Citybound reduced to one lane, no right turn into Eyre Place	31/05/21	Until further notice
	Inverleith	<u>CRAIGLEITH ROAD</u>	Between Comely Bank roundabout and Orchard Drive	<u>Scottish Water - major waste water infrastructure improvements</u>	Road closed, diversion via Orchard Brae - Queensferry Road. Orchard Bank and Orchard Place closed at Craigleith Road	24/10/21	12-15 months
	Inverleith	<u>BELL'S BRAE</u>	Between Queensferry Street and Miller Row	BT / KN - clearing blocked cable ducts	Road closed	15/11/21	28/11/21 TBC
	Inverleith	EASTER DRYLAW PLACE	Between Groathill Road North and Easter Drylaw Bank	City of Edinburgh Council - carriageway resurfacing	Road closed to through traffic	22/11/21	2-3 weeks
	Inverleith	EASTER DRYLAW AVENUE	Between Groathill Road North and Easter Drylaw Drive	City of Edinburgh Council - carriageway resurfacing	Road closed to through traffic	22/11/21	2-3 weeks
	Inverleith	EASTER DRYLAW BANK	Between Easter Drylaw Avenue and Easter Drylaw Place	City of Edinburgh Council - carriageway resurfacing	Road closed to through traffic	22/11/21	2-3 weeks
	Inverleith	<u>BROUGHTON ROAD</u>	At Canonmills / Rodney Street	Scottish Water - pipe renewal <i>TBC as at 22/10/21</i>	3-way temporary traffic lights	06/12/21	16/12/21
	Inverleith	<u>FERRY ROAD</u>	At Inverleith Row / Inverleith Avenue	BT Morrison - clearing blocked cable ducts <i>Rescheduled from October 2021</i>	4-way temporary traffic lights	10/01/21	5 days estimated
	Inverleith	<u>DUNDAS STREET</u>	At Henderson Row / Eyre Place	Scottish Water - defect repairs	4-way temporary traffic lights	30/01/22	7am 31/01/22
	Inverleith	RAEBURN PLACE	At Raeburn Street	Scottish Water - defect repairs	2-way temporary traffic lights	20/02/22	7am 21/02/22
	Leith	<u>CONSTITUTION STREET</u>		<u>Trams to Newhaven.</u>	1 - Road closed between Foot of the Walk and Coatfield Lane. Access maintained from Laurie Street to Kirkgate House car park. East footway closed adjacent to South Leith Parish Church. 2 - Road closed between Queen Charlotte Street and Bernard Street	16/11/19	Ongoing
	Leith	<u>LINDSAY ROAD</u>	Between North Leith Sands and Newhaven Place	<u>Trams to Newhaven construction - click cell to visit website</u>	Road closed to eastbound traffic, diversion via Melrose Drive. Hawthornvale closed at Lindsay Road. No right turn from Annfield, no left turn from Melrose Drive, no exit from Newhaven Place	06/03/20	Ongoing
 	Leith	OCEAN DRIVE	Between roundabouts at Ocean Terminal	Trams to Newhaven construction	Northbound side closed, 2-way traffic on southbound side. 3-way temporary traffic lights adjacent to CALA site from 23/08/21 until Spring 2022	13/03/20	Ongoing
	Leith	<u>JANE STREET</u>	At no. 13/15 (Headland Archaeology)	Trams to Newhaven - utility diversions	Road closed, short diversion via the industrial estate	23/11/20	Ongoing

	Leith	<u>OCEAN DRIVE</u>	Between Ocean Terminal and Rennie's Isle	Trams to Newhaven construction	Road closed	04/01/21	Ongoing
	Leith	<u>MARITIME LANE</u>		Trams to Newhaven construction	No access to Maritime Lane from Mitchell Street	07/04/21	Ongoing
	Leith	TOWER STREET	At Shore	Trams to Newhaven construction	Temporary traffic lights	10/05/21	Until further notice
	Leith	OCEAN DRIVE	Between Ocean Terminal and Rennie's Isle	Trams to Newhaven construction	<u>Footway closed, pedestrian diversion via Rennie's Isle - Victoria Quay</u>	24/05/21	Ongoing
 	Leith	LEITH LINKS AREA	Burns Street, Primrose Street, Somerset Place, Industrial Road, Lochend Road, Hermitage / Vanburgh Place	Cityfibre - cable and ducting installation	Lane and parking restrictions, temporary traffic lights as required. Phased road closures of Burns Street, Industrial Road and Somerset Place	16/08/21	TBC
	Leith	LEITH WALK	At Foot of the Walk / Great Junction Street / Duke Street	Trams to Newhaven construction	Alterations to road layout and traffic signal sequences	16/08/21	4 months
	Leith	<u>LOCHEND ROAD</u>	At Restalrig Terrace	Cityfibre - cable and ducting installation <i>Start delayed, awaiting revised dates</i>	3-way temporary traffic lights	08/11/21	28/11/21
	Leith	<u>LINDSAY ROAD</u>	At North Leith Sands	BT Morrison - clearing blocked cable ducts <i>Work postponed 11/11/21</i>	4-way temporary traffic lights. Parking suspended on both sides of Lindsay Street	19/11/21	23/11/21
	Leith	<u>BERNARD STREET</u>	At Shore	BT Morrison - cable and ducting installation	4-way temporary traffic lights	10/02/22	Up to 5 days
	Leith Walk	LEITH WALK	Between London Road and Crown Place	Trams to Newhaven construction	Road closed to northbound traffic, southbound reduced to 1 lane. From 30/10/21 - work between Annadale Street and McDonald Road moves to citybound side of Leith Walk, traffic diverted onto northbound carriageway. No left turn into or out of Brunswick Street	20/06/20	Winter 2021
	Leith Walk	LONDON ROAD / EASTER ROAD JUNCTION		Trams to Newhaven - alterations to accommodate Leith Walk diverted traffic	Signal timings and lane markings altered. No right turn from Easter Road into eastbound London Road (East Norton Place)	20/06/20	Ongoing
	Leith Walk	<u>BROUGHTON ROAD</u>	At McDonald Road	City of Edinburgh Council / Trams to Newhaven - to assist with road safety	3-way temporary traffic lights	05/11/20	Until further notice
	Leith Walk	A1 CORRIDOR	London Road / Willowbrae Road / Milton Road West between Leith Walk and Mountcastle Drive North	<u>City of Edinburgh Council - to provide space for safe walking and cycling</u>	Re-designating key parts of the road to help pedestrians, people using wheelchairs, prams or bicycles to physically distance.	30/11/20	Until further notice
	Leith Walk	<u>HILLSIDE CRESCENT</u>		City of Edinburgh Council - Spaces for People measures	No vehicle entry to Hillside Crescent west leg from London Road (enter via east leg)	18/01/21	Until further notice
	Leith Walk	<u>LEITH WALK</u>	At Stead's Place / Springfield Street	Trams to Newhaven construction	Alterations to access routes From 14/10/21 - Springfield Street reopens, Stead's Place closed	26/01/21	Ongoing

	Leith Walk	<u>BRUNSWICK ROAD</u>	Between East Montgomery Place and Brunswick Place	<u>City of Edinburgh Council - to provide space for safe walking and cycling</u>	One-way order - westbound traffic only	08/02/21	Until further notice
	Leith Walk	LEITH WALK	West side cycleway between Annandale Street and Jane Street	<u>Trams to Newhaven - construction of permanent segregated cycleway</u>	Existing temporary cycleways closed, diversions as signed	24/05/21	Ongoing
	Leith Walk	<u>PILRIG STREET</u>	At Cambridge Avenue / Dryden Street	Trams to Newhaven - diversion route during closure of Leith Walk cycleway	Temporary controlled crossing point	24/05/21	Ongoing
	Leith Walk	<u>PILRIG STREET</u>	At Leith Walk	Trams to Newhaven construction	Road closed	09/08/21	9 months
	Leith Walk	WARRISTON AREA	Connaught Place, Dalmeny Road, Chancelot Terrace, New Cut Rigg, Craighall Terrace	Cityfibre - cable and ducting installation	Lane, parking and footway restrictions as signed. Temporary traffic lights and road closures as required	23/08/21	December 2021
	Leith Walk	LEITH WALK	Between Jane Street and Kirk Street	<u>Trams to Newhaven construction</u>	Alterations to worksite. Access to Cassel's Lane / Casselbank Street via Kirk Street	08/11/21	Spring 2022
	Leith Walk	<u>BURLINGTON STREET</u>	At Donaldson Court	Openreach - network upgrades	2-way temporary traffic lights	25/11/21	29/11/21
	Leith Walk	<u>BONNINGTON TOLL</u>		BT Morrison - ducting installation	4-way temporary traffic lights, 7pm - 7am for 5 nights	29/11/21	04/12/21
	Leith Walk	<u>BROUGHTON ROAD</u>	Between Beaverhall Road and Dunedin Street	Water main connection	Lane closures / contraflow, 2-way temporary traffic lights for 3rd of 3 phases	29/11/21	03/12/21
	Leith Walk	EASTER ROAD AREA		Football fixture - Hibs v Rangers, kick-off 7.45pm	Roads closed 6.45 - 8pm and 9.15 - 10.15pm: Hawkhill Avenue / Close, St Clair Street, Albion Place / Road / Terrace / Gardens, Harrismith Place	01/12/21	01/12/21
	Leith Walk	BROUGHTON ROAD	Between McDonald Road and North Pilrig Heights	Scottish Water - valve repairs <i>TBC as at 06/10/21, on hold from August 2021</i>	Temporary traffic lights	06/12/21	15/12/21
	Leith Walk	<u>PILRIG STREET</u>	At Rosslyn Crescent	Scottish Water - manhole repairs	3-way temporary traffic lights	23/12/21	23/12/21
	Liberton / Gilmerton	GILMERTON ROAD	Between Liberton Road and Walter Scott Avenue	<u>City of Edinburgh Council - to provide space for safe walking and cycling</u>	Re-designating key parts of the road to help pedestrians, people using wheelchairs, prams or bicycles to physically distance	16/11/20	Until further notice
	Liberton / Gilmerton	IVANHOE CRESCENT	Between Glenvarloch Crescent and Rutherford Drive	<u>City of Edinburgh Council - to provide space for safe walking and cycling</u>	Motor vehicles prohibited: Monday - Thursday 8am - 10am and 2pm - 4pm Friday 8am - 10am and 11am - 1pm	28/11/20	Until further notice
	Liberton / Gilmerton	WOODSTOCK PLACE	Between Rutherford Drive and Ivanhoe Crescent	<u>City of Edinburgh Council - to provide space for safe walking and cycling</u>	Motor vehicles prohibited: Monday - Thursday 8am - 10am and 2pm - 4pm Friday 8am - 10am and 11am - 1pm	28/11/20	Until further notice

	Liberton / Gilmerton	GRACEMOUNT DRIVE and BALMWELL AVENUE	At St Catherines RC Primary School	City of Edinburgh Council - to provide space for safe walking and cycling	Motor vehicles prohibited: Monday - Thursday 8am - 10am and 2pm - 4pm Friday 8am - 10am and 11am - 1pm	17/02/21	Until further notice
	Liberton / Gilmerton	MOREDUN PARK STREET	Between Moredun Park Way and entrance to Craigour Park PS	City of Edinburgh Council - to provide space for safe walking and cycling	Motor vehicles prohibited: Monday - Thursday 8am - 10am and 2pm - 4pm Friday 8am - 10am and 11am - 1pm	17/02/21	Until further notice
	Liberton / Gilmerton	<u>MAYFIELD ROAD</u>	From Liberton Road for around 150m	Development site compound / loading area	Lane closures / contraflow	16/08/21	31/10/22
	Liberton / Gilmerton	<u>LASSWADE ROAD</u>	Between Yewlands Gardens and Malbet Park	SGN - gas main repairs	Temporary traffic lights	08/11/21	TBC
 	Liberton / Gilmerton	<u>LIBERTON GARDENS</u>	At Little Road	Scottish Water - sewer investigation project	2-way temporary traffic lights, Little Road closed. Temporary stops for north- and southbound buses	29/11/21	03/12/21
	Liberton / Gilmerton	<u>YEWLANDS GARDENS</u>	South east corner where it meets Yewlands Crescent	Scottish Power - cable connections	Road closed to through traffic	29/11/21	10/12/21 estimated
	Liberton / Gilmerton	<u>SOUTHHOUSE AVENUE</u>	East side of Southhouse Broadway	Installation of telecoms mast	Road closed	06/12/21	10/12/21
	Midlothian	MILLERHILL ROAD	At The Wisp	Last Mile Electricity - utility installations	Temporary traffic lights	11/11/21	01/12/21
	Morningside	BRAID ROAD	Between Braid Farm Road and Hermitage Drive	City of Edinburgh Council - to provide space for safe walking and cycling	Road closed except for cycles and essential works vehicles. Changes implemented during w/c 12/04/21 - road to be reopened for southbound traffic with new segregated cycle lanes	03/05/20	Until further notice
	Morningside	<u>BRAIDBURN TERRACE</u>	From its junction with Comiston Road to its junction with Braid Road	City of Edinburgh Council - to provide space for safe walking and cycling	With the exception of cycles - Road open to eastbound traffic only; No right turn from Greenbank Place into Braidburn Terrace.	08/05/20	Until further notice
	Morningside	BRUNTSFIELD PLACE	In its entirety	City of Edinburgh Council - to provide space for safe walking and cycling <i>These measures removed during w/c 01/11/21</i>	Redesigning key parts of the road to increase safety for pedestrians and cyclists during the current Covid-19 pandemic.	27/07/20	Until further notice
	Morningside	MORNINGSIDE ROAD	In its entirety	City of Edinburgh Council - to provide space for safe walking and cycling <i>These measures removed during w/c 25/10/21</i>	Redesigning key parts of the road to increase safety for pedestrians and cyclists during the current Covid-19 pandemic.	27/07/20	Until further notice
	Morningside	<u>BRUNSTFIELD AVENUE, MONTPELIER</u>		City of Edinburgh Council - to provide space for safe walking and cycling	Brunstfield Avenue closed at Bruntsfield Place; Montpelier closed at Montpelier Park. Except for cycles and residents' access	18/08/20	Until further notice
	Morningside	CANAAN LANE	Between Morningside Road and Woodburn Terrace	City of Edinburgh Council - to provide space for safe walking and cycling	Road closed except for residents' access, pedestrians and cycles	18/08/20	Until further notice
	Morningside	COMISTON ROAD	Between Greenbank and Fairmilehead crossroads	City of Edinburgh Council - to provide space for safe walking and cycling	Re-designating key parts of the road to cycle lanes to aid physical distancing	20/08/20	Until further notice




	Morningside	<u>CANAAN LANE</u>	North of the egress from the Royal Blind School.	City of Edinburgh Council - to provide space for safe walking and cycling (Meadows to Greenbank 'quiet route')	Road closed except for residents' access, pedestrians and cycles	03/02/21	Until further notice
	Morningside	<u>WHITEHOUSE LOAN</u>	Between Bruntsfield Crescent and Warrender Park Road	City of Edinburgh Council - to provide space for safe walking and cycling (Meadows to Greenbank 'quiet route')	Road closed except for residents' access, pedestrians and cycles	03/02/21	Until further notice
	Morningside	<u>WHITEHOUSE LOAN</u>	Between Strathearn Road and Hope Terrace	City of Edinburgh Council - to provide space for safe walking and cycling (Meadows to Greenbank 'quiet route')	Road closed except for residents' access, pedestrians and cycles	03/02/21	Until further notice
	Morningside	BRAID ROAD AREA		City of Edinburgh Council - 'Braid Road and Greenbank to Meadows Quiet Route'	Changed priorities at several junctions, new segregated cycle lanes	08/04/21	Until further notice
 	Morningside	<u>GREENBANK ROAD</u>	Between the western end of Greenbank Park and the south junction with Greenbank Crescent	City of Edinburgh Council - carriageway resurfacing	Lane closures / temporary traffic lights for ironworks. Road closed in sections 9am - 5pm each weekday for resurfacing.	04/11/21	3 weeks estimated
	Morningside	TEMPLE PARK CRESCENT	At Harden Place	Telecomms company - clearing blocked cable ducts	3-way temporary traffic lights	25/11/21	29/11/21
	Pentland Hills	BABERTON MAINS WYND and BANK		City of Edinburgh Council - to provide space for safe walking and cycling	Motor vehicles prohibited: Monday - Thursday 8am - 10am and 2pm - 4pm Friday 8am - 10am and 11am - 1pm	11/05/21	Until further notice
	Pentland Hills	CLOVENSTONE AREA	Clovenstone Park / Gardens / Road, Viewfield Road, Hailes Avenue	Cityfibre - cable and ducting installation	Lane and parking restrictions	11/11/21	End of December
	Pentland Hills	<u>HAILES LAND ROAD</u>	At Hailesland Gardens then at Hailesland Grove	Cityfibre - cable and ducting installation	3-way temporary traffic lights	15/11/21	TBC
	Pentland Hills	<u>RICCARTON AVENUE</u>	At Riccarton Crescent	Scottish Power - cable works	3-way temporary traffic lights	18/11/21	10 days estimated
	Pentland Hills	<u>MURRAYBURN ROAD</u>	At Hailesland Road then at Murrayburn Gardens	Cityfibre - cable and ducting installation	3-way temporary traffic lights	23/11/21	3 weeks estimated
	Pentland Hills	<u>BABERTON AVENUE</u>	At Juniper Park Road	Juniper Green Christmas lights switch-on	Road closed north of Juniper Park Road, Juniper Park Road closed at village hall. 3.30pm - 6pm	28/11/21	28/11/21
	Pentland Hills	<u>ADDISTON FARM ROAD</u>	Between A71 and Brampton Lodge	Scottish Water - mains upgrade	Road closed	03/01/22	01/03/22
	Pentland Hills	<u>LANARK ROAD WEST</u>	Between Curriehill Road and Riccarton Mains Road	Scottish Water - cut and cap water pipe	2-way temporary traffic lights	15/01/22	21/01/22
	Portobello/ Craigmillar	BAILEYFIELD CRESCENT	Between Sir Harry Lauder Road and Fishwives' Causeway	Advance Construction - sewer replacement and road realignment	Road closed	10/09/18	TBC

	Portobello/ Craigmillar	<u>STANLEY STREET / HOPE PARK</u>	Between Christian Grove and access to Network Rail yard	City of Edinburgh Council - to provide space for safe walking and cycling	Road closed to through traffic except cycles.	29/05/20	Until further notice
	Portobello/ Craigmillar	PORTOBELLO HIGH STREET	Between Fishwives' Causeway and Marlborough Street	City of Edinburgh Council - to provide space for safe walking and cycling <i>To be removed w/c 15/11/21 except footway widening west of Bridge Street</i>	Redesigning key parts of the road to increase safety for pedestrians and cyclists during the current Covid-19 pandemic.	24/07/20	Until further notice
	Portobello/ Craigmillar	MAGDALENE GARDENS; MAGDALENE DRIVE	At Brunstane primary school; Section leading to rear of Brunstane primary school.	City of Edinburgh Council - to provide space for safe walking and cycling	Road closed except for cycles	02/10/20	Until further notice
	Portobello/ Craigmillar	DUDDINGSTON ROAD		City of Edinburgh Council - to provide space for safe walking and cycling	Re-designating key parts of the road to help pedestrians, people using wheelchairs, prams or bicycles to physically distance.	09/11/20	Until further notice
	Portobello/ Craigmillar	A1 CORRIDOR	London Road / Willowbrae Road / Milton Road West between Leith Walk and Mountcastle Drive North	City of Edinburgh Council - to provide space for safe walking and cycling	Re-designating key parts of the road to help pedestrians, people using wheelchairs, prams or bicycles to physically distance.	30/11/20	Until further notice
	Portobello/ Craigmillar	COLLIER PLACE	At Hay Gardens	City of Edinburgh Council - to provide space for safe walking and cycling	Motor vehicles prohibited: Monday - Thursday 8am - 10am and 2pm - 4pm Friday 8am - 10am and 11am - 1pm	11/05/21	Until further notice
	Portobello/ Craigmillar	MOFFAT WAY	At St Francis Way	City of Edinburgh Council - to provide space for safe walking and cycling	Motor vehicles prohibited: Monday - Thursday 8am - 10am and 2pm - 4pm Friday 8am - 10am and 11am - 1pm	11/05/21	Until further notice
 	Portobello/ Craigmillar	DUDDINGSTON PARK AREA	Southfield Place, Stanley Street, Duddingston Park, Durham Place Lane, Durham Avenue / Road / Drive	Cityfibre - cable and ducting installation	Lane, footway and parking restrictions as signed. Temporary traffic lights and local road closures as required	26/07/21	November 2021
 	Portobello/ Craigmillar	JOPPA AREA	Joppa Road, Musselburgh Road and adjoining streets	Cityfibre - cable and ducting installation	Lane, footway and parking restrictions as sign. Temporary traffic lights as required. Phased road closures of Morton Street, Brunstane Road / Brunstane Road North	13/09/21	November 2021
	Portobello/ Craigmillar	<u>NIDDRIE MAINS ROAD</u>	At Craigmillar Castle Avenue	Cherry-picker access to phone mast <i>TBC as at 24/11/21</i>	Off-peak 2-way temporary traffic lights	12/12/21	12/12/21
	Sighthill/Gorgie	DALRY ROAD	Between Distillery Lane and Ardmillan Terrace	City of Edinburgh Council - to provide space for safe walking and cycling <i>To be removed w/c 15/11/21 except footway widening on south side near Dalry cemetery</i>	Redesigning key parts of the road to increase safety for pedestrians and cyclists during the current Covid-19 pandemic.	23/07/20	Until further Notice
	Sighthill/Gorgie	GORGIE ROAD	Between McLeod Street and Ardmillan Terrace	City of Edinburgh Council - to provide space for safe walking and cycling <i>To be removed w/c 15/11/21</i>	Redesigning key parts of the road to increase safety for pedestrians and cyclists during the current Covid-19 pandemic.	23/07/20	Until further Notice
	Sighthill/Gorgie	SIGHTHILL LOAN		City of Edinburgh Council - to provide space for safe walking and cycling	Road closed between Sighthill Avenue and Sighthill Gardens	18/08/20	Until further Notice
	Sighthill/Gorgie	<u>REDHALL GROVE</u>	Between Redhall Road and Redhall Drive	City of Edinburgh Council - to provide space for safe walking and cycling	Motor vehicles prohibited: Monday - Thursday 8am - 10am and 2pm - 4pm Friday 8am - 10am and 11am - 1pm	17/02/21	Until further notice
	Sighthill/Gorgie	<u>MURIESTON CRESCENT</u>		Bowmer & Kirkland - development project	North footway closed between rail bridge and Murieston Place. Ad-hoc traffic management for deliveries. One-way system (eastbound only) between Russell Road and Dalry Road from 19/07/21	03/03/21	January 2022

	Sighthill/Gorgie	<u>STENHOUSE ROAD</u>	At Stenhouse Drive / Stenhouse Mill Lane	Cityfibre - cable and ducting installation (across Stenhouse Road) <i>Work postponed</i>	TBC - 4-way temporary traffic lights or 3-way temporary traffic lights with Stenhouse Drive closed	13/09/21	5 days
	Sighthill/Gorgie	<u>WESTFIELD ROAD / GORGIE ROAD</u>	From Stevenson Road into Robertson Avenue	Scottish Power - cable installation (Westfield Road to Robertson Avenue). <i>Work cleared 29/10/21</i>	Work resumes at Robertson Avenue January 2022, details TBC	13/09/21	6 weeks estimated
	Sighthill/Gorgie	<u>STENHOUSE DRIVE</u>	From Saughton Road to Stenhouse Cross (working eastwards)	City of Edinburgh Council - carriageway resurfacing	Temporary traffic lights, side road closures as required. Phase 2 - temporary traffic lights at Saughton Mains Street	18/10/21	8-10 weeks estimated
	Sighthill/Gorgie	<u>LONGSTONE ROAD</u>	At Longstone Avenue / Kingsknowe Road North / Longstone Park	Cityfibre - cable and ducting installation	3-way temporary traffic lights. Rolling programme, one junction at a time	14/11/21	28/11/21
	Sighthill/Gorgie	<u>CALDER ROAD</u>	At Stevenson Drive	Scottish Power - street lighting works <i>Work postponed 16/11/21, rescheduled for Spring 2022</i>	Lane restrictions in both directions	15/11/21	Up to 10 days
	Sighthill/Gorgie	GORGIE AREA		Football fixture - Hearts v St Mirren, kick-off 3pm	McLeod Street closed before and after the match, Gorgie area parking restrictions as signed	27/11/21	27/11/21
	Sighthill/Gorgie	<u>BANKHEAD CROSSWAY NORTH</u>	Between Bankhead Drive and Bankhead Broadway	City of Edinburgh Council - carriageway resurfacing <i>Rescheduled from 15/11/21</i>	Road closed	28/11/21	1 week
	Sighthill/Gorgie	<u>BANKHEAD CROSSWAY SOUTH</u>	Between Bankhead Place and around 150m west of Bankhead Street	City of Edinburgh Council - carriageway resurfacing	Road closed. Bankhead Place / Street / Broadway closed as required	06/12/21	1 week
	Sighthill/Gorgie	<u>RUSSELL ROAD</u>	At Sauchiebank	BT / KN - clearing blocked cable ducts	4-way temporary traffic lights	13/12/21	15/12/21
	Sighthill/Gorgie	<u>BANKHEAD DRIVE</u>	At Bankhead Broadway	Scottish Water - manhole repairs	3-way temporary traffic lights	16/12/21	16/12/21
	Southside / Newington	OLD DALKEITH ROAD	Between Cameron Toll and Little France Road	<u>City of Edinburgh Council - to provide space for safe walking and cycling</u>	Re-designating key parts of the road to help pedestrians, people using wheelchairs, prams or bicycles to physically distance	05/06/20	Until further notice
	Southside / Newington	GEORGE SQUARE AREA		<u>City of Edinburgh Council - to provide space for safe walking and cycling</u>	Anti-clockwise one-way system between Crichton Street and Meadow Lane. Crichton Street one-way (westbound only) except for cycles; George Square east side closed; George Square north and west sides one-way (westbound / southbound only) except for cycles; Meadow Lane one-way (eastbound only) except cycles	09/09/20	Until further notice
	Southside / Newington	SCIENNES ROAD	At Sciennes primary school	<u>City of Edinburgh Council - to provide space for safe walking and cycling</u>	Road closed (in addition to ongoing School Streets measures)	15/09/20	Until further notice
	Southside / Newington	<u>BUCCLEUCH STREET</u>		<u>City of Edinburgh Council - to provide space for safe walking and cycling</u>	Re-designating key parts of the road to help pedestrians, people using wheelchairs, prams or bicycles to physically distance.	12/10/20	23/10/20
	Southside / Newington	CAUSEWAYSIDE / RATCLIFFE TERRACE		<u>City of Edinburgh Council - to provide space for safe walking and cycling</u>	Re-designating key parts of the road to help pedestrians, people using wheelchairs, prams or bicycles to physically distance.	16/11/20	Until further notice

Start dates indicate earliest anticipated start.
Finish dates represent formal notice periods -
works may finish earlier or be extended.

	Southside / Newington	<u>SIMON SQUARE</u>	Between Gilmour Street and Hardwell Close	Crane operations	Road and west footway closed	16/11/20	February 2022
	Southside / Newington	<u>CRAIGMILLAR PARK</u>	Between Lady Road and Crawford Road	<u>City of Edinburgh Council - to provide space for safe walking and cycling</u>	Re-designating key parts of the road to help pedestrians, people using wheelchairs, prams or bicycles to physically distance.	11/01/21	Until further notice
	Southside / Newington	<u>CLEARBURN ROAD</u>	Between Prestonfield Avenue and Prestonfield Road	<u>City of Edinburgh Council - to provide space for safe walking and cycling</u>	Motor vehicles prohibited: Monday - Thursday 8am - 10am and 2pm - 4pm Friday 8am - 10am and 11am - 1pm	17/02/21	Until further notice
	Southside / Newington	<u>PRESTONFIELD ROAD</u>	Junction with Clearburn Road	<u>City of Edinburgh Council - to provide space for safe walking and cycling</u>	Road closed except for residents' access, pedestrians and cycles	17/02/21	Until further notice
	Southside / Newington	<u>PRESTONFIELD AREA</u>	Clearburn Crescent / Gardens, Cameron House Avenue, Prestonfield Road / Crescent / Avenue / Terrace / Gardens, Dalkeith Road	Cityfibre - cable and ducting installation	Lane, footway and parking restrictions as signed. Local road closures and temporary traffic lights as required	26/04/21	November 2021
	Southside / Newington	<u>BLACKET AVENUE AREA</u>		Cityfibre - cable and ducting installation	Lane and parking restrictions as signed, temporary traffic lights as required. Phased road closures of Dryden Place, Blacket Place, Blacket Avenue, East Newington Place, Alfred Place, Spence Street, Marchhall Place, Romero Place	20/09/21	January 2022
	Southside / Newington	<u>EAST PRESTON STREET AREA</u>		Cityfibre - cable and ducting installation	Lane and parking restrictions as signed, temporary traffic lights as required. Phased road closures of Oxford Street, South Oxford Street, Luton Place, Bernard Terrace	20/09/21	January 2022
	Southside / Newington	<u>QUEEN'S CRESCENT AREA</u>		Cityfibre - cable and ducting installation	Lane and parking restrictions as signed, temporary traffic lights as required. Phased road closures of Peel Terrace, Cobden Road, Cobden Crescent, Ventnor Terrace, Ventnor Place, Burgess Terrace, Queen's Crescent, McLaren Road, East Mayfield	20/09/21	January 2022
	Southside / Newington	<u>NICOLSON STREET</u>	At West Richmond Street	Scottish Water - ironwork repairs <i>Not carried out on 17/10/21, awaiting new dates</i>	4-way temporary traffic lights	17/10/21	17/10/21
	Southside / Newington	<u>PLEASANCE</u>	At Hardwell Close	Openreach - mast maintenance <i>Postponed until the new year</i>	2-way temporary traffic lights, Hardwell Close closed	18/11/21	19/11/21
	Southside / Newington	<u>OBSERVATORY ROAD AREA</u>		City of Edinburgh Council - carriageway resurfacing <i>Note new start date, previously notified for 22/11/21</i>	Phased road closures. Observatory Road (week 1), Blackford Hill View / Blackford Hill Rise upper section (week 2), Blackford Hill Grove / Blackford Hill Rise lower section (week 3)	29/11/21	3 weeks
	Southside / Newington	<u>BLACKFORD ROAD</u>		Film shoot	Road closed for short periods as required between: 7am and 6pm on Tuesday 8.30am and 10.30am on Wednesday	30/11/21	01/12/21
	Southside / Newington	<u>BLACKFORD AVENUE</u>	Between Charterhall Grove and Blackford Bank	Scottish Water - manhole repairs	2-way temporary traffic lights	20/12/21	20/12/21
	Trunk road network	A1	Between Bankton and Dolphingstone junctions	BEAR Scotland - carriageway resurfacing	Road closed to northbound traffic 7.30pm - 6am each night excluding Saturday 20/11/21	17/11/21	27/11/21
	Trunk road network	A720	Eastbound approach to Dregghorn junction	BEAR Scotland - carriageway resurfacing	Road closed to eastbound traffic 8.30pm - 6.30am for 3 nights (26/11, 29/11 and 30/11)	26/11/21	01/12/21

	Trunk road network	A720	At Dreghorn junction	BEAR Scotland - carriageway resurfacing	Westbound on-slip closed 8.30pm - 6.30am	03/12/21	04/12/21
	Trunk road network	M8	At J2	BEAR Scotland - carriageway resurfacing	Westbound on-slip closed 8.30pm - 6.30am for 2 nights. Diversion via M8 E to J1 and return	16/12/21	18/12/21
	West Lothian	STATION ROAD, KIRKNEWTON	At the level crossing	Network Rail - crossing maintenance	Road closed 11.55pm - 8.15am	27/11/21	28/11/21