

Roadworks & events report

Effective from 17 September 2021

Links to further information

[Traffic Scotland - information on trunk roads including Edinburgh City Bypass](#)

[SE Scotland trunk roads maintained by BEAR](#)

[Transport for Edinburgh - Lothian Buses, Edinburgh Trams and Cyclehire Scheme](#)

[Scottish Roadworks Register](#)


[Follow Edintravel on Twitter for regular updates](#)

Key

New information in this version

Spaces for People measures

Underlined entries contain links to maps or further information

 temporary traffic lights in use

 diversion in operation

Entries are arranged by Ward and then by start date.

[See details of Ward boundaries](#)

	Ward	Street	Location	Contractor / works description	Measures in place	Start	Finish
	Almond	MAYBURY ROAD	Between East Craigs and Barnton	CALA / Barratt Homes development	Various lane closures / contraflow arrangements. Speed limit reduced to 30mph along whole length between Barnton and Maybury junctions. New signalised junctions in operation at site access roads.	08/01/20	Ongoing
	Almond	<u>SILVERKNOWES ROAD</u>	Between Silverknowes Parkway and Marine Drive	City of Edinburgh Council - to provide space for safe walking and cycling	Road closed to all vehicles except cycles Reopened for *buses* 14/03/21	30/04/20	Until further notice
	Almond	<u>CAMMO WALK</u>		City of Edinburgh Council - to provide space for safe walking and cycling	Road closed except for residents' access, pedestrians and cycles	08/05/20	Until further notice
	Almond	MAYBURY ROAD	Between Craigs Road and roundabout at Maybury Drive	City of Edinburgh Council - to provide space for safe walking and cycling	Temporary pedestrian crossing in operation	30/06/20	Until further notice
	Almond	<u>PENNYWELL ROAD</u>		City of Edinburgh Council - to provide space for safe walking and cycling	Segregated cycle lanes	14/09/20	Until further notice
	Almond	TURNHOUSE ROAD		Works associated with West Craigs development	Lane closures / temporary traffic lights as required	14/10/20	Ongoing
	Almond	SOUTH BARNTON AVENUE		City of Edinburgh Council - to provide space for safe walking and cycling	Road closed	10/12/20	Until further notice
	Almond	<u>HIGH STREET / NEWHALLS ROAD, QUEENSFERRY</u>		City of Edinburgh Council - Spaces for People measures	Installation of one-way system (eastbound traffic only between The Loan and Hawes car park).	08/03/21	Until further notice
	Almond	RATHO STATION / NEWBRIDGE AREA	Hillwood Gardens / Road / Terrace / Rise. Parkside, Riverside and Old Liston Road	SGN - gas main renewal	Lane and parking restrictions, temporary traffic lights if required. Riverside closed to through traffic	04/05/21	22 weeks estimated
	Almond	SILVERKNOWES ROAD SOUTH	Between Main Street and Vivian Terrace	City of Edinburgh Council - to provide space for safe walking and cycling	Motor vehicles prohibited	11/05/21	Until further notice
	Almond	<u>ASHBURNAM ROAD</u>	Between Station Road and Whitehead Grove	Scottish Water - sewer upgrade	East footway (adjacent to Queensferry High School) closed. Temporary pedestrian crossing lights in place	23/08/21	11 weeks
	Almond	<u>SILVERKNOWES / MUIRHOUSE AREA</u>	Residential streets bounded by Lauriston Farm Road / Ferry Road / Muirhouse Parkway / Pennywell Road	Cityfibre - cable and ducting installation	Lane, parking and footway restrictions as signed. Temporary traffic lights and road closures as required.	23/08/21	December 2021
	Almond	<u>A8 GLASGOW ROAD</u>	At Lochend Road	SGN - new gas main installation	No access to Lochend Road (divert via A89 - B800). Lane closures at Newbridge roundabout (all approaches) and citybound A8 to Lochend Road from 20/09/21	06/09/21	4 weeks
	Almond	<u>B9080 KIRKLISTON</u>	Between Kirkliston primary school and M9 bridge	SGN - gas main renewal	Temporary traffic lights	06/09/21	16 weeks

	Almond	<u>SILVERKNOWES ROAD</u>	At Silverknowes Parkway / Lauriston Farm Road roundabout	Cityfibre - cable and ducting installation <i>To follow on from work on Cramond Road South</i>	4-way temporary traffic lights	13/09/21	TBC
	Almond	<u>QUEENSFERRY ROAD, KIRKLISTON</u>	At Newmains Farm Lane	Scottish Power - street lighting repairs	Temporary traffic lights	14/09/21	Up to 10 days
	Almond	<u>CRAMOND ROAD SOUTH</u>	Working southwards from Lauriston Farm Road	Cityfibre - cable and ducting installation	3-way temporary traffic lights	16/09/21	6-8 weeks TBC
	Almond	A8 GLASGOW ROAD	Ingliston area	Truckfest at Royal Highland Centre	Hallyards Road closed at A8 (except for local / residents' access) 8pm Friday - 6am Monday. Temporary traffic lights on A8 at showground west gate (near Ratho Station) on Saturday and Sunday afternoons	17/09/21	20/09/21
	Almond	<u>BO'NESS ROAD</u>	At Echline Avenue (north leg)	Telecoms cabinet installation	2-way temporary traffic lights	20/09/21	24/09/21
	Almond	<u>CLIFTONHALL ROAD</u>	On the bend between Newbridge Industrial Estate and Clifton Trading Estate	EE - equipment installation	Temporary traffic lights	23/09/21	26/09/21
	Almond	<u>MUIRHOUSE MEDWAY</u>	Between Greendale Park and Muirhouse Park	Scottish Water - manhole repairs	Road closed	23/09/21	23/09/21
	Almond	<u>GOGARBANK</u>	Midway between Gogar Station Road and Hermiston House Road	BT - access to overhead cables	Off-peak temporary traffic lights	11/10/21	11/10/21
	Almond	<u>INGLISTON ROAD</u>	At entrance to Royal Hghland Centre	Scottish Water - mains disconnection	3-way temporary traffic lights	18/10/21	01/11/21
	City Centre	LEITH STREET / PICARDY AREA		St James redevelopment works.	Varying lane closures and contraflow arrangements. St James' Place, Cathedral Lane and St James' car parks closed. Alterations to lane layout on all approaches to Picardy roundabout as work progresses	04/01/16	September 2021
	City Centre	CALTON ROAD	Between Waverley station access and New Street	Unsafe rock face, restrictions in place to provide safety zone	Temporary traffic lights.	01/12/18	Ongoing
	City Centre	NORTH BRIDGE		City of Edinburgh Council / Balfour Beatty - bridge refurbishment	Traffic reduced to one lane in each direction. Footway closures and temporary walkways as signed. Bus stops relocated as required.	15/02/20	Summer 2021
	City Centre	PRINCES STREET	Between South St David Street and East End junction	<u>City of Edinburgh Council - to provide space for safe walking and cycling</u>	Buses, taxis and cycles only 7.30am - 6.30pm each day	18/06/20	Until further notice
	City Centre	WAVERLEY BRIDGE		<u>City of Edinburgh Council - to provide space for safe walking and cycling</u>	Road closed at Princes Street (except for cycles). Taxi and loading access via Market Street	18/06/20	Until further notice
	City Centre	<u>FORREST ROAD</u>		<u>City of Edinburgh Council - to provide space for safe walking and cycling</u>	Segregated cycle lanes	22/06/20	Until further notice

	City Centre	COCKBURN STREET		City of Edinburgh Council - to provide space for safe walking and cycling	Road closed except for cycles and blue badge holders. Loading permitted 6.30am - 10.30am each day.	10/07/20	Until further notice
	City Centre	VICTORIA STREET		City of Edinburgh Council - to provide space for safe walking and cycling	Road closed except for cycles and blue badge holders. Loading permitted 6.30am - 10.30am each day. From 11/12/20 - 24hr delivery and blue badge access via George IV Bridge, road remains closed at Grassmarket	10/07/20	Until further notice
	City Centre	TOLLCROSS	At Leven Street, Home Street. Brougham Street and Earl Grey Street	City of Edinburgh Council - to provide space for safe walking and cycling	Redesigning key parts of the road to increase safety for pedestrians and cyclists during the current Covid-19 pandemic.	31/07/20	Until further notice
	City Centre	COWGATE	At Candlemaker Row	Redevelopment of India Buildings	Road closed to westbound traffic. Diversion via Pleasance - West Richmond Street - West Nicolson Street - Potterrow - Teviot Place - Lauriston Place - Lady Lawson Street - West Port	24/08/20	18 months
	City Centre	MORRISON LINK	Between Morrison Street and Morrison Crescent	The Haymarket development - sewer diversion work	One lane open in each direction (northbound restriction extending into Morrison Street towards Haymarket). Section of west footway closed with pedestrian diversion as signed	29/03/21	TBC
	City Centre	HIGH STREET	At St Mary's Street / Jeffrey Street	City of Edinburgh Council - reconstruction of carriageway setts	Phase 1B (06/09/21) - High Street closed between John Knox House and Blackfriars Street. Phase 2 (08/10/21 - January 2022) - temporary traffic lights, High Street closed between Museum of Childhood and St Mary's Street.	17/05/21	35 weeks TBC
	City Centre	ELM ROW	Cobbled section between Montgomery Street and London Road	Trams to Newhaven - public realm works	Road closed	28/06/21	6 months
	City Centre	LEITH STREET	At Greenside Row	St James redevelopment works.	Northbound lane closure. Phase 1 (1 week): Leith Street crossing point at Greenside Row closed. Phase 2: closure of the Leith Street crossing point at Calton Road and the footpath between the new Register Square external stairs and the car park entrance to the shopping complex	23/08/21	20/09/21
	City Centre	CANDLEMAKER ROW		Building fire on George IV Bridge	Road closed to all vehicles (George IV Bridge reopened 08/09/21)	24/08/21	Ongoing
	City Centre	PALMERSTON PLACE	Between Chester Street and Glencairn Crescent	Carriageway subsidence	Northbound inside (left turn) lane closed	24/08/21	TBC
	City Centre	EAST MARKET STREET	Between Jeffrey Street and Cranston Street	Scottish Power - Edinburgh Waverley EV chargepoint project. Duration extended due to engineering difficulties	2-way temporary traffic lights	06/09/21	10 days 22/09/21
 	City Centre	LOTHIAN ROAD	At East Fountainbridge	City of Edinburgh Council - footway reconstruction, traffic signals upgrade (nightshift carriageway resurfacing to follow)	Lane closures on Lothian Road. Temporary traffic lights and closure of Fountainbridge and East Fountainbridge postponed due to closure of George IV Bridge, new dates TBA	06/09/21	4-6 weeks
	City Centre	HOWE STREET	At South East Circus Place	Building repairs	3-way temporary traffic lights	06/09/21	4 weeks
	City Centre	QUEEN STREET	At North St David Street	GWC Water & Drainage - water main connection <i>Start postponed</i>	Eastbound lane closure	08/09/21	14/10/21
	City Centre	FORREST ROAD	At Lauriston Place	Virgin Media - equipment installation <i>Work postponed</i>	Lane restrictions	09/09/21	10/09/21

	City Centre	<u>KING'S STABLES ROAD</u>	Between Lothian Road and NCP car park entrance	Fly music festival	Road closed	10/09/21	23/09/21
	City Centre	ABBEYHILL	At Abbey Mount	BT - cable repairs via carriageway manhole	3-way temporary traffic lights 8pm - 6am. No work on Wednesday / Thursday / Friday nights, resumes Saturday 18/09/21 for 3 nights	13/09/21	21/09/21
	City Centre	PRINCES STREET	At South St David Street	Bilfinger & Siemens for Edinburgh Trams - track maintenance	Westbound outside lane closed, no right turn into or out of South St David Street. 11.45pm - 5am for 2 nights	16/09/21	18/09/21
	City Centre	<u>WEST COATES</u>	After Wester Coates Road	Cycle survey	Citybound lane closure	18/09/21	18/09/21
	City Centre	<u>MARKET STREET</u>	At Mound / North Bank Street	Scottish Water - manhole repairs	4-way temporary traffic lights	19/09/21	19/09/21
	City Centre	LEITH STREET	At Greenside Row	St James redevelopment works.	Northbound lane closure. Section of west footway and crossing point at Greenside Row closed.	20/09/21	01/10/21
	City Centre	<u>WEST END JUNCTION</u>		Bilfinger & Siemens for Edinburgh Trams - track maintenance	Shandwick Place closed between Stafford Street and Princes Street, no northbound access to Queensferry Street. 11.45pm - 5am for 3 nights and all day Tuesday 28/09/21	26/09/21	5am 29/09/21
	City Centre	DUNDAS STREET	Between Northumberland Street and Great King Street	Building maintenance	Northbound lane closure	27/09/21	27/09/21
	City Centre	HANOVER STREET	Between Queen Street and Thistle Street	Virgin Media - desilting underground chamber	Citybound lane closure, temporary bus stop as signed	27/09/21	27/09/21
	City Centre	HAYMARKET AREA		Morrison Telecom Services - fibreoptic installation	Southbound lane closure Palmerston Place - Torphichen Street - Dewar Place	27/09/21	04/10/21
	City Centre	<u>REGENT ROAD</u>	At Abbey Mount / Easter Road / Montrose Terrace	City of Edinburgh Council - installation / repair of traffic detection loops	Temporary traffic lights 7pm - 6am	30/09/21	01/10/21
	City Centre	<u>HOPE STREET LANE</u>		C-Plan - trial holes	Road closed	04/10/21	08/10/21
	City Centre	ABBEY MOUNT	At Regent Road / Easter Road	BT / KN - new ducting and chamber <i>Dates TBC as at 16/09/21</i>	Road closed	07/10/21	08/10/21
	City Centre	ROYAL MILE		Rat Race Ultra event	Lawnmarket / High Street / Canongate / Horse Wynd closed 6am - 8.30am	17/10/21	17/10/21
	City Centre	<u>JAMAICA STREET NORTH LANE</u>		Scottish Power - street lighting works	Road closed	02/11/21	10 days














	Colinton / Fairmilehead	<u>WATER OF LEITH WALKWAY</u>	Colinton / Spylaw area	<u>Scottish Water - waste water system improvements</u>	Spylaw car park closed Monday to Friday. <i>Work largely complete, Spylaw car park has reopened</i>	12/10/20	25 weeks
	Colinton / Fairmilehead	<u>BONALY BRAE</u>	At Bonaly Grove	<u>City of Edinburgh Council - to provide space for safe walking and cycling</u>	Road closed except for residents' access, pedestrians and cycles	17/02/21	Until further notice
	Colinton / Fairmilehead	<u>BUCKSTONE CIRCLE / BUCKSONE LOAN EAST</u>	Between High Buckstone and Buckstone Close	<u>City of Edinburgh Council - to provide space for safe walking and cycling</u>	Motor vehicles prohibited: Monday - Thursday 8am - 10am and 2pm - 4pm Friday 8am - 10am and 11am - 1pm	22/02/21	Until further notice
	Colinton / Fairmilehead	<u>OXGANGS GREEN</u>	At school entrance	<u>City of Edinburgh Council - to provide space for safe walking and cycling</u>	Motor vehicles prohibited: Monday - Thursday 8am - 10am and 2pm - 4pm Friday 8am - 10am and 11am - 1pm	11/05/21	Until further notice
	Colinton / Fairmilehead	<u>OXGANGS RISE / PARK / ROW</u>		City of Edinburgh Council - carriageway resurfacing, drainage improvements and footway works	Roads closed	13/09/21	28/09/21
	Colinton / Fairmilehead	<u>BUCKSTONE GATE / WYND</u>		City of Edinburgh Council - footway and carriageway resurfacing, street lighting upgrade, new crossing tables	Roads closed as signed and as required	20/09/21	29/10/21
	Corstorphine / Murrayfield	<u>ST JOHN'S ROAD</u>	In its entirety	<u>City of Edinburgh Council - to provide space for safe walking and cycling</u>	Redesigning key parts of the road to increase safety for pedestrians and cyclists during the current Covid-19 pandemic.	22/07/20	Until further notice
	Corstorphine / Murrayfield	<u>MANSE STREET and FEATHERHALL ROAD</u>		<u>City of Edinburgh Council - to provide space for safe walking and cycling</u>	Manse Street closed at Manse Road; Featherhall Road closed at Featherhall Terrace	18/08/20	Until further notice
	Corstorphine / Murrayfield	<u>LAMPACRE ROAD</u>		<u>City of Edinburgh Council - to provide space for safe walking and cycling</u>	Road closed between Tyler's Acre Road and Tyler's Acre Gardens (and Tyler's Acre Avenue closed at Lampacre Road. Except for residents' access, pedestrians and cycles	28/11/20	Until further notice
	Corstorphine / Murrayfield	<u>CRARAE AVENUE</u>		<u>City of Edinburgh Council - to provide space for safe walking and cycling</u>	Motor vehicles prohibited: Monday - Thursday 8am - 10am and 2pm - 4pm Friday 8am - 10am and 11am - 1pm	22/02/21	Until further notice
	Corstorphine / Murrayfield	<u>CORSTORPHINE HIGH STREET</u>		<u>City of Edinburgh Council - to provide space for safe walking and cycling</u>	Priority boards in operation between Kirk Loan and Ladywell Avenue	01/03/21	Until further notice
	Corstorphine / Murrayfield	<u>MEADOW PLACE ROAD / BROOMHOUSE ROAD</u>	Between A8 and south side of Broomhouse roundabout, plus Ladywell Road	City of Edinburgh Council - Spaces for People measures	Re-designating key parts of the road to help pedestrians to physically distance.	08/03/21	Until further notice
	Corstorphine / Murrayfield	<u>BROOMHALL DRIVE</u>	Between Wester Broom Place and South Gyle Road	<u>City of Edinburgh Council - to provide space for safe walking and cycling</u>	Motor vehicles prohibited: Monday - Thursday 8am - 10am and 2pm - 4pm Friday 8am - 10am and 11am - 1pm	11/05/21	Until further notice
	Corstorphine / Murrayfield	<u>WESTER BROOM PLACE</u>	Between South Gyle Road and Broomhall Drive	<u>City of Edinburgh Council - to provide space for safe walking and cycling</u>	Motor vehicles prohibited: Monday - Thursday 8am - 10am and 2pm - 4pm Friday 8am - 10am and 11am - 1pm	11/05/21	Until further notice
 	Corstorphine / Murrayfield	<u>ROSEBURN STREET</u>	Between Russell Road and the tram stop	Cityfibre - installation of cables and ducting	Lane, footway and parking restrictions as signed, temporary traffic lights as required.	05/07/21	October 2021

	Corstorphine / Murrayfield	<u>ROSEBURN TERRACE</u>	At Roseburn Street	BT / KN - clearing blocked cable ducts <i>Dates TBC as at 16/09/21</i>	3-way temporary traffic lights	20/09/21	22/09/21
	Corstorphine / Murrayfield	<u>KAIMES ROAD</u>	At Old Kirk Road	Scottish Water - manhole repairs	Roads closed	22/09/21	22/09/21
	Corstorphine / Murrayfield	<u>RUSSELL ROAD</u>	At Roseburn Maltings	Scottish Water - manhole repairs	3-way temporary traffic lights	28/09/21	28/09/21
 	Corstorphine / Murrayfield	<u>BALGREEN ROAD</u>	At the rail bridge	Network Rail - bridge maintenance	Temporary traffic lights 8pm - 7am 17/10/21 for 5 nights. Road closed Saturday 16/10/21 10pm - 6.30am	17/10/21	22/10/21
	Craightonny/ Duddingston	PAISLEY DRIVE	Between Paisley Avenue and Meadowfield Road	<u>City of Edinburgh Council - to provide space for safe walking and cycling</u>	Motor vehicles prohibited: Monday - Thursday 8am - 10am and 2pm - 4pm Friday 8am - 10am and 11am - 1pm	02/10/20	Until further notice
	Craightonny/ Duddingston	A1 CORRIDOR	London Road / Willowbrae Road / Milton Road West between Leith Walk and Mountcastle Drive North	City of Edinburgh Council - Spaces for People measures	Re-designating key parts of the road to help pedestrians to physically distance.	30/11/20	Until further notice
	Craightonny/ Duddingston	LOGANLEA DRIVE	Between Craightonny Road and east leg of Loganlea Avenue	<u>City of Edinburgh Council - to provide space for safe walking and cycling</u>	One-way order in place - no exit to Craightonny Road	17/12/20	Until further notice
	Craightonny/ Duddingston	<u>STANLEY PLACE / TAYLOR PLACE</u>		Building development	Roads closed to through traffic between Sunnybank Terrace and Comely Green Crescent (except for residents' access)	22/02/21	Until further notice
	Craightonny/ Duddingston	<u>DURHAM / DUDDINGSTON / SOUTHFIELD AREA</u>	Residential streets bounded by (and including) Duddingston Road / Mountcastle Drive South / Milton Road West	Cityfibre - cable and ducting installation	Lane, footway and parking restrictions as signed. Local road closures and temporary traffic lights as required	23/03/21	September 2021
 	Craightonny/ Duddingston	<u>WILLOWBRAE AREA</u>	Willowbrae Road plus residential streets in Abercorn / Ulster / Paisley / Meadowfield neighbourhoods	Cityfibre - cable and ducting installation	Lane, footway and parking restrictions as signed. Local road closures and temporary traffic lights as required	07/06/21	September 2021
	Craightonny/ Duddingston	<u>DUDDINGSTON LOW ROAD</u>		Historic Environment Scotland - rock face assessments	Measures in place to ensure public safety: Duddingston Low Road (including pavement) closed, Innocent Railway Path closed between East Parkside and Duddingston Road West	02/07/21	Until further notice
 	Craightonny/ Duddingston	MEADOWBANK AREA		Cityfibre - cable and ducting installation	Lane, footway and parking restrictions affecting Meadowbank Crescent & Avenue, Parsons Green Terrace, Royal Park Terrace & Place, Tytler Gardens, Queen's Park Terrace, Considine Terrace, Abbey Lane and Spring Gardens, Abercorn Road, Wolseley Avenue, Milton Street	05/07/21	September 2021
	Craightonny/ Duddingston	<u>PORTOBELLO ROAD</u>	Craightonny Avenue to Piershill Square East	Cityfibre - cable and ducting installation	Lane restrictions and temporary traffic lights. 7 phases over three weeks. Temporary traffic lights at Northfield Broadway from 20/09/21	26/07/21	Late September
	Craightonny/ Duddingston	<u>CLOCKMILL LANE</u>	Between London Road and rail bridge	Building development	Road closed	01/08/21	01/08/22
 	Craightonny/ Duddingston	<u>MARIONVILLE ROAD</u>	At Cambusnethan Street / Dalgety Avenue	Scottish Power - cable repairs	3-way temporary traffic lights, Cambusnethan Street closed	03/09/21	16/09/21 TBC

	Craigentinny/ Duddingston	ABBEY LANE	In its entirety	Cityfibre - cable and ducting installation	Road closed	13/09/21	17/09/21
	Craigentinny/ Duddingston	<u>RESTALRIG ROAD</u>	At Restalrig Park	BT Morrison - clearing blocked cable ducts	3-way temporary traffic lights	13/09/21	Up to 10 days
	Craigentinny/ Duddingston	<u>LONDON ROAD</u>	At Jock's Lodge (Willowbrae Road / Portobello Road / Restalrig Road South)	Drain-Tec Solutions (previously notified for 05/09/21)	4-way temporary traffic lights 7am - 4pm	19/09/21	19/09/21
	Craigentinny/ Duddingston	LOWER LONDON ROAD	At London Road	Cityfibre - cable and ducting installation	Road closed	20/09/21	10/10/21
	Craigentinny/ Duddingston	HOLYROOD PARK ROADS	Holyrood Gait, Queen's Drive between Holyrood Gait and Horse Wynd, Duke's Walk at Queen's Park Avenue	Race for Life	Roads closed 4am - 4pm	10/10/21	10/10/21
	Drum Brae / Gyle	<u>DRUM BRAE NORTH</u>	Between Queensferry Road and Drum Brae Terrace	City of Edinburgh Council - Spaces for People measures	Re-designating key parts of the road to help pedestrians to physically distance.	22/02/21	Until further notice
	Drum Brae / Gyle	MAYBURY DRIVE	Roundabout at North Bughtlin Road	Scottish Power - cable works	Temporary traffic lights proposed	08/09/21	21/09/21 TBC
	Drum Brae / Gyle	DRUM BRAE SOUTH	At Drum Brae Drive	Scottish Water - manhole repairs <i>Dates and times TBC as at 15/09/21</i>	Temporary traffic lights	22/09/21	23/09/21
	Drum Brae / Gyle	MAYBURY DRIVE	Roundabout at North Bughtlin Road	Openreach - cable work via carriageway manhole	Off-peak 3-way temporary traffic lights	06/10/21	06/10/21
	Forth	FERRY ROAD	Between Crewe Toll Roundabout and Inverleith Row	<u>City of Edinburgh Council - to provide space for safe walking and cycling</u>	Segregated cycle lanes	03/08/20	17/08/20
	Forth	CRAIGHALL TERRACE	At Craighall Road	<u>City of Edinburgh Council - to provide space for safe walking and cycling</u>	Motor vehicles prohibited: Monday - Thursday 8am - 10am and 2pm - 4pm Friday 8am - 10am and 11am - 1pm	17/02/21	Until further notice
	Forth	WEST PILTON CRESCENT	Between Pennywell Road and West Pilton Bank	<u>City of Edinburgh Council - to provide space for safe walking and cycling</u>	Motor vehicles prohibited: Monday - Thursday 8am - 10am and 2pm - 4pm Friday 8am - 10am and 11am - 1pm	22/02/21	Until further notice
	Forth	MARINE DRIVE	Between Muirhouse Parkway and West Shore Road	<u>City of Edinburgh Council - to provide space for safe walking and cycling</u>	Parking suspended on both sides	11/05/21	Until further notice
	Forth	WARDIEBURN STREET EAST and WEST	Between Boswall Parkway and Wardieburn Terrace	<u>City of Edinburgh Council - to provide space for safe walking and cycling</u>	Motor vehicles prohibited: Monday - Thursday 8am - 10am and 2pm - 4pm Friday 8am - 10am and 11am - 1pm	11/05/21	Until further notice
	Forth	<u>WEST SHORE ROAD</u>	Between Gypsy Brae and entrance to Forth Quarter Park	<u>City of Edinburgh Council - to provide space for safe walking and cycling</u>	Road closed to all vehicles except cycles <i>These measures suspended for duration of gas leak repairs further east on West Shore Road</i>	11/05/21	Until further notice

	Forth	<u>WEST SHORE ROAD</u>	Between Biffa yard and sewage pumping station	SGN - gas leak repairs	Road closed. Existing Spaces for People measures suspended for duration of these works	29/08/21	TBC
	Forth	<u>FERRY ROAD</u>	Between Craighall Road and Connaught Place (front of Craighall Day Centre)	BT Morrison - clearing blocked cable ducts	Eastbound lane closure, parking suspended on both sides	13/09/21	17/09/21
	Forth	<u>LAVEROCKBANK ROAD</u>	Just off Starbank Road	BT Morrison - cabling	2-way temporary traffic lights	15/09/21	19/09/21
	Forth	<u>EAST TRINITY ROAD</u>	Between Trinity Road and Stirling Road	BT Morrison - cabling	2-way temporary traffic lights	16/09/21	20/09/21
	Forth	<u>NEWHAVEN ROAD</u>	At Jessfield Terrace / Park Road	BT Morrison - clearing blocked cable ducts	4-way temporary traffic lights	16/09/21	20/09/21
	Forth	<u>WEST PILTON AREA</u>		BT Morrison - network upgrades	Lane and parking restrictions affecting West Pilton Drive / Loan / Lea and Granton Mains Gait. Temporary traffic lights as required	27/09/21	01/10/21
	Fountainbridge/ Craiglockhart	<u>LANARK ROAD / LONGSTONE ROAD / INGLIS GREEN ROAD</u>	Between Gillespie crossroads and Murrayburn Road	<u>City of Edinburgh Council - to provide space for safe walking and cycling</u>	Re-designating key parts of the road to cycle lanes to aid physical distancing	26/01/21	Until further notice
	Fountainbridge/ Craiglockhart	<u>WEST APPROACH ROAD</u>	Between Morrison Link and Drysdale Road	Building development works	Westbound lane closure, temporary stop for westbound buses	26/07/21	10 weeks
	Fountainbridge/ Craiglockhart	<u>GORGIE ROAD</u>	Westbound approach to Balgreen Road	Scottish Water - manhole repairs <i>Date TBC due to rescheduled Hearts fixture on 22/08/21</i>	Road closed to westbound traffic. Diversion via Gorgie Road (E) - Henderson Terrace - Angle Park Terrace - Slateford Road - Chesser Avenue	22/08/21	22/08/21
	Fountainbridge/ Craiglockhart	<u>GORGIE ROAD</u>	Outside Lift Gym (west of Chesser Avenue)	SGN - gas leak repairs	Section of westbound bus lane closed	13/09/21	TBC
	Fountainbridge/ Craiglockhart	<u>KINGSKNOWE ROAD SOUTH</u>	At the level crossing	Network Rail - crossing maintenance	Road closed 11pm - 8am	02/10/21	03/10/21
	Inverleith	<u>WATER OF LEITH PATH AT DEAN VILLAGE</u>		Landslip	Path closed beneath Dean cemetery	April 2013	Ongoing
	Inverleith	<u>CREWE ROAD SOUTH</u>	In its entirety	<u>City of Edinburgh Council - to provide space for safe walking and cycling</u>	Re-designating key parts of the road to help pedestrians to physically distance. Segregated cycle lanes	05/06/20	Until further notice
	Inverleith	<u>HAMILTON PLACE</u>	Between Deanhaugh Street and Patriohtall	<u>City of Edinburgh Council - to provide space for safe walking and cycling</u>	Redesigning key parts of the road to increase safety for pedestrians and cyclists during the current Covid-19 pandemic.	30/07/20	Until further notice
	Inverleith	<u>RAEBURN PLACE / DEANHAUGH STREET / KERR STREET</u>	Between Portgower Place and St Stephen Street	<u>City of Edinburgh Council - to provide space for safe walking and cycling</u>	Redesigning key parts of the road to increase safety for pedestrians and cyclists during the current Covid-19 pandemic.	30/07/20	Until further notice

	Inverleith	WESTER DRYLAW AVENUE	Between Groathill Road North and Wester Drylaw Drive	City of Edinburgh Council - to provide space for safe walking and cycling	Motor vehicles prohibited: Monday - Thursday 8am - 10am and 2pm - 4pm Friday 8am - 10am and 11am - 1pm	17/02/21	Until further notice
	Inverleith	A90 CORRIDOR	Various sections between Drumsheugh Gardens and Cramond Brig	City of Edinburgh Council - improved safety measures for cyclists and pedestrians, installation of peak-time bus lanes	Lane and parking restrictions. Bus lanes operational from w/c 22/03/21	21/02/21	Until further notice
	Inverleith	<u>QUEENSFERRY ROAD</u>	At Oxford Terrace / Learmonth Terrace / Buckingham Terrace	City of Edinburgh Council - alterations to road layout	Oxford Terrace and Buckingham Terrace central access 'stopped up'	22/03/21	Until further notice
	Inverleith	CANONMILLS	At Broughton Road / Rodney Street junction	City of Edinburgh Council - alterations to road layout	Citybound reduced to one lane, no right turn into Eyre Place	31/05/21	Until further notice
	Inverleith	<u>QUEENSFERRY ROAD</u>	At Orchard Toll (between Queensferry Terrace and Orchard Road North / South)	Scottish Water - mains repairs <i>Start date to be rescheduled</i>	3-way temporary traffic lights	02/08/21	07/08/21
	Inverleith	<u>BROUGHTON ROAD</u>	At Canonmills / Rodney Street	Scottish Water - pipe renewal <i>Postponed due to conflicting work in the area</i>	3-way temporary traffic lights	30/08/21	06/09/21
	Inverleith	<u>CRAIGLEITH ROAD</u>	At Craigleith Hill	SGN - emergency gas main repairs	2-way temporary traffic lights	07/09/21	TBC
	Inverleith	<u>CRAIGLEITH ROAD</u>	Between Comely Bank roundabout and Orchard Drive	Scottish Water - major waste water infrastructure improvements	Road closed, diversion via Orchard Brae - Queensferry Road <i>Update 03/09/21 - work not expected to start until 23/09/21</i>	13/09/21	12-15 months
	Inverleith	<u>CRAIGLEITH ROAD</u>	At Orchard Place	BT - ducting installation	3-way temporary lights	14/09/21	18/09/21
	Inverleith	<u>CRAIGCROOK ROAD</u>	At Hillpark Crescent	City of Edinburgh Council - drainage repairs	Temporary traffic lights Northbound lane restriction	16/09/21	26/09/21 TBC
	Inverleith	A90 HILLHOUSE ROAD	At Quality Street junction	Vodafone - installation of pole and cabinet (phase 1 of 2)	Westbound inside lane closed 8pm - 6am for 5 nights Left turn into Craigmook Road closed for duration of works.	20/09/21	25/09/21
	Inverleith	<u>RINTOUL PLACE</u>		Scottish Water - sewer survey	Road closed	20/09/21	20/09/21
	Inverleith	<u>ORCHARD DRIVE</u>	At Queensferry Road	BT - telegraph pole replacement	Road closed, local diversions as signed	21/09/21	21/09/21
	Inverleith	<u>HAMILTON PLACE</u>	Outside Stockbridge Primary School	Scottish Water - water meter exchange	2-way temporary traffic lights	03/10/21	03/10/21
	Inverleith	A90 HILLHOUSE ROAD	At Quality Street junction	Vodafone - installation of pole and cabinet (phase 2 of 2)	Westbound inside lane closed 8pm - 6am for 5 nights Left turn into Craigmook Road closed for duration of works.	18/10/21	23/10/21


	Leith	<u>CONSTITUTION STREET</u>		Trams to Newhaven.	1 - Road closed between Foot of the Walk and Coatfield Lane. Access maintained from Laurie Street to Kirkgate House car park. East footway closed adjacent to South Leith Parish Church. 2 - Road closed between Queen Charlotte Street and Bernard Street	16/11/19	Ongoing
	Leith	<u>LINDSAY ROAD</u>	Between North Leith Sands and Newhaven Place	Trams to Newhaven construction - click cell to visit website	Road closed to eastbound traffic, diversion via Melrose Drive. Hawthornvale closed at Lindsay Road. No right turn from Annfield, no left turn from Melrose Drive, no exit from Newhaven Place	06/03/20	Ongoing
 	Leith	OCEAN DRIVE	Between roundabouts at Ocean Terminal	Trams to Newhaven construction	Northbound side closed, 2-way traffic on southbound side. 3-way temporary traffic lights adjacent to CALA site from 23/08/21 until Spring 2022	13/03/20	Ongoing
	Leith	<u>JANE STREET</u>	At no. 13/15 (Headland Archaeology)	Trams to Newhaven - utility diversions	Road closed, short diversion via the industrial estate	23/11/20	Ongoing
	Leith	<u>OCEAN DRIVE</u>	Between Ocean Terminal and Rennie's Isle	Trams to Newhaven construction	Road closed	04/01/21	Autumn 2021
	Leith	<u>MARITIME LANE</u>		Trams to Newhaven construction	No access to Maritime Lane from Mitchell Street	07/04/21	September 2021
	Leith	TOWER STREET	At Shore	Trams to Newhaven construction	Temporary traffic lights	10/05/21	Until further notice
	Leith	OCEAN DRIVE	Between Ocean Terminal and Rennie's Isle	Trams to Newhaven construction	Footway closed, pedestrian diversion via Rennie's Isle - Victoria Quay	24/05/21	Ongoing
 	Leith	LEITH LINKS AREA	Burns Street, Primrose Street, Somerset Place, Industrial Road, Lochend Road, Hermitage / Vanburgh Place	Cityfibre - cable and ducting installation	Lane and parking restrictions, temporary traffic lights as required. Phased road closures of Burns Street, Industrial Road and Somerset Place	16/08/21	TBC
	Leith	LEITH WALK	At Foot of the Walk / Great Junction Street / Duke Street	Trams to Newhaven construction	Alterations to road layout and traffic signal sequences	16/08/21	4 months
	Leith	<u>BANGOR ROAD</u>	At The Quilts	BT - ducting installation	Temporary traffic lights	09/09/21	22/09/21
	Leith	<u>WOODVILLE TERRACE</u>	In its entirety	Openreach - network upgrades	Lane and parking restrictions	13/09/21	1-2 weeks
	Leith	<u>LINDSAY ROAD</u>	At North Leith Sands	BT Morrison - clearing blocked cable ducts	4-way temporary traffic lights. Parking suspended on both sides of Lindsay Street	19/11/21	23/11/21
	Leith Walk	LEITH WALK	Between London Road and Crown Place	Trams to Newhaven construction	Road closed to northbound traffic, southbound reduced to 1 lane	20/06/20	Autumn 2021
	Leith Walk	LONDON ROAD / EASTER ROAD JUNCTION		Trams to Newhaven - alterations to accommodate Leith Walk diverted traffic	Signal timings and lane markings altered. No right turn from Easter Road into eastbound London Road (East Norton Place)	20/06/20	Autumn 2021

	Leith Walk	<u>BROUGHTON ROAD</u>	At McDonald Road	City of Edinburgh Council / Trams to Newhaven - to assist with road safety	3-way temporary traffic lights	05/11/20	Until further notice
	Leith Walk	A1 CORRIDOR	London Road / Willowbrae Road / Milton Road West between Leith Walk and Mountcastle Drive North	<u>City of Edinburgh Council - to provide space for safe walking and cycling</u>	Re-designating key parts of the road to help pedestrians, people using wheelchairs, prams or bicycles to physically distance.	30/11/20	Until further notice
	Leith Walk	<u>HILLSIDE CRESCENT</u>		City of Edinburgh Council - Spaces for People measures	No vehicle entry to Hillside Crescent west leg from London Road (enter via east leg)	18/01/21	Until further notice
	Leith Walk	LEITH WALK	At Stead's Place / Springfield Street	Trams to Newhaven construction	Alterations to access routes - Stead's Place reopened, Springfield Street closed	26/01/21	Ongoing
	Leith Walk	<u>BRUNSWICK ROAD</u>	Between East Montgomery Place and Brunswick Place	<u>City of Edinburgh Council - to provide space for safe walking and cycling</u>	One-way order - westbound traffic only	08/02/21	Until further notice
	Leith Walk	LEITH WALK	West side cycleway between Annandale Street and Jane Street	<u>Trams to Newhaven - construction of permanent segregated cycleway</u>	Existing temporary cycleways closed, diversions as signed	24/05/21	October 2021
	Leith Walk	<u>PILRIG STREET</u>	At Cambridge Avenue / Dryden Street	Trams to Newhaven - diversion route during closure of Leith Walk cycleway	Temporary controlled crossing point	24/05/21	October 2021
	Leith Walk	<u>IONA STREET</u>	Between Leith Walk and Buchanan Street	<u>Trams to Newhaven - new drainage system</u>	Road closed	14/06/21	16 weeks
	Leith Walk	<u>PILRIG STREET</u>	At Leith Walk	Trams to Newhaven construction	Road closed	09/08/21	9 months
	Leith Walk	WARRISTON AREA	Connaught Place, Dalmeny Road, Chancelot Terrace, New Cut Rigg, Craighall Terrace	Cityfibre - cable and ducting installation	Lane, parking and footway restrictions as signed. Temporary traffic lights and road closures as required	23/08/21	December 2021
	Leith Walk	BROUGHTON ROAD	Between McDonald Road and North Pilrig Heights	Scottish Water - valve repairs <i>To be rescheduled</i>	Temporary traffic lights	30/08/24	08/09/21 TBC
	Leith Walk	<u>LONDON ROAD (EAST NORTON PLACE)</u>		Scottish Water - repairs to burst pipe	Lane closures. No right turn into Maryfield	09/09/21	20/09/21 TBC
	Leith Walk	EASTER ROAD AREA		Football fixture - Hibs v St Mirren, kick-off 3pm	Roads closed 2 - 3.15pm and 4.30 - 5.30pm: Hawkhill Avenue / Close, St Clair Street, Albion Place / Road / Terrace / Gardens, Harrismith Place	18/09/21	18/09/21
	Leith Walk	EASTER ROAD AREA		Football fixture - Hibs v St Johnstone, kick-off 3pm	Roads closed 2 - 3.15pm and 4.30 - 5.30pm: Hawkhill Avenue / Close, St Clair Street, Albion Place / Road / Terrace / Gardens, Harrismith Place	26/09/21	26/09/21
	Leith Walk	<u>BONNINGTON TOLL</u>		BT Morrison - ducting installation <i>Dates TBC as at 23/08/21</i>	4-way temporary traffic lights	04/10/21	1 week


















	Leith Walk	LORNE STREET	Between Easter Road and Halmyre Street	Scottish Water - pipe renewal <i>Previously planned for June 2021</i>	Road closed	11/10/21	15/10/21
	Liberton / Gilmerton	GILMERTON ROAD	Between Liberton Road and Walter Scott Avenue	<u>City of Edinburgh Council - to provide space for safe walking and cycling</u>	Re-designating key parts of the road to help pedestrians, people using wheelchairs, prams or bicycles to physically distance	16/11/20	Until further notice
	Liberton / Gilmerton	IVANHOE CRESCENT	Between Glenvarloch Crescent and Rutherford Drive	<u>City of Edinburgh Council - to provide space for safe walking and cycling</u>	Motor vehicles prohibited: Monday - Thursday 8am - 10am and 2pm - 4pm Friday 8am - 10am and 11am - 1pm	28/11/20	Until further notice
	Liberton / Gilmerton	WOODSTOCK PLACE	Between Rutherford Drive and Ivanhoe Crescent	<u>City of Edinburgh Council - to provide space for safe walking and cycling</u>	Motor vehicles prohibited: Monday - Thursday 8am - 10am and 2pm - 4pm Friday 8am - 10am and 11am - 1pm	28/11/20	Until further notice
	Liberton / Gilmerton	GRACEMOUNT DRIVE and BALMWELL AVENUE	At St Catherines RC Primary School	<u>City of Edinburgh Council - to provide space for safe walking and cycling</u>	Motor vehicles prohibited: Monday - Thursday 8am - 10am and 2pm - 4pm Friday 8am - 10am and 11am - 1pm	17/02/21	Until further notice
	Liberton / Gilmerton	MOREDUN PARK STREET	Between Moredun Park Way and entrance to Craigour Park PS	<u>City of Edinburgh Council - to provide space for safe walking and cycling</u>	Motor vehicles prohibited: Monday - Thursday 8am - 10am and 2pm - 4pm Friday 8am - 10am and 11am - 1pm	17/02/21	Until further notice
	Liberton / Gilmerton	INCH AREA	At Glenallan Drive / Hazeldean Terrace / Marmion Crescent / Durward Grove / Dinmont Drive and Glenallan Loan	Cityfibre - cable and ducting installation	Lane, footway and parking restrictions as signed, temporary traffic lights as required. Marmion Crescent closed at Hazeldean Terrace, Hazeldean Terrace closed at Durward Grove and Glenallan Loan closed at Glenallan Drive as required	31/05/21	September 2021
	Liberton / Gilmerton	<u>MAYFIELD ROAD</u>	From Liberton Road for around 150m	Development site compound / loading area	Lane closures / contraflow	16/08/21	31/10/22
	Liberton / Gilmerton	<u>NEWTIFT STREET</u>	Between Gilmerton crossroads and Hyvot Bank Avenue	EE - mast works <i>Not carried out, new dates TBA</i>	Section of north footway closed. Vehicle and pedestrian traffic controlled by stop / go boards	15/09/21	15/09/21
	Liberton / Gilmerton	<u>GILMERTON ROAD</u>	At Morrisons junction (Guardwell Glen)	Scottish Power - cable installation	3-way temporary traffic lights	20/09/21	10 working days
	Liberton / Gilmerton	<u>NEWTIFT STREET</u>	At Hyvots Bank Avenue	Scottish Water - manhole repairs	3-way temporary traffic lights	15/10/21	15/10/21
	Liberton / Gilmerton	<u>SOUTHHOUSE AVENUE</u>	East side of Southhouse Broadway	Installation of telecoms mast	Road closed	06/12/21	10/12/21
	Midlothian	<u>MILLERHILL ROAD / THE WISP</u>	Working from Shawfair Road to Niddrie Mains Road	Scottish Power - cable installation	Temporary traffic lights	23/07/21	November 2021
	Midlothian	<u>BUSH LOAN ROAD</u>		Scottish Power - cable installation <i>Road reopened 17/09/21</i>	Road closed between Pentland Science Park roundabout and the Technopole entrance	16/08/21	6 weeks
	Midlothian	<u>EDINBURGH ROAD, DALKEITH</u>	At High Street	Scottish Water - installing new meter	Road closed to northbound (Edinburgh-bound) traffic	19/09/21	19/09/21





	Morningside	BRAID ROAD	Between Braid Farm Road and Hermitage Drive	City of Edinburgh Council - to provide space for safe walking and cycling	Road closed except for cycles and essential works vehicles. Changes implemented during w/c 12/04/21 - road to be reopened for southbound traffic with new segregated cycle lanes	03/05/20	Until further notice
	Morningside	<u>BRAIDBURN TERRACE</u>	From its junction with Comiston Road to its junction with Braid Road	City of Edinburgh Council - to provide space for safe walking and cycling	With the exception of cycles - Road open to eastbound traffic only; No right turn from Greenbank Place into Braidburn Terrace.	08/05/20	Until further notice
	Morningside	BRUNTSFIELD PLACE	In its entirety	City of Edinburgh Council - to provide space for safe walking and cycling	Redesigning key parts of the road to increase safety for pedestrians and cyclists during the current Covid-19 pandemic.	27/07/20	Until further notice
	Morningside	MORNINGSIDE ROAD	In its entirety	City of Edinburgh Council - to provide space for safe walking and cycling	Redesigning key parts of the road to increase safety for pedestrians and cyclists during the current Covid-19 pandemic.	27/07/20	Until further notice
	Morningside	<u>BRUNTSFIELD AVENUE, MONTPELIER</u>		City of Edinburgh Council - to provide space for safe walking and cycling	Bruntsfield Avenue closed at Bruntsfield Place; Montpelier closed at Montpelier Park. Except for cycles and residents' access	18/08/20	Until further notice
	Morningside	CANAAN LANE	Between Morningside Road and Woodburn Terrace	City of Edinburgh Council - to provide space for safe walking and cycling	Road closed except for residents' access, pedestrians and cycles	18/08/20	Until further notice
	Morningside	COMISTON ROAD	Between Greenbank and Fairmilehead crossroads	City of Edinburgh Council - to provide space for safe walking and cycling	Re-designating key parts of the road to cycle lanes to aid physical distancing	20/08/20	Until further notice
	Morningside	<u>CANAAN LANE</u>	North of the egress from the Royal Blind School.	City of Edinburgh Council - to provide space for safe walking and cycling (Meadows to Greenbank 'quiet route')	Road closed except for residents' access, pedestrians and cycles	03/02/21	Until further notice
	Morningside	<u>WHITEHOUSE LOAN</u>	Between Bruntsfield Crescent and Warrender Park Road	City of Edinburgh Council - to provide space for safe walking and cycling (Meadows to Greenbank 'quiet route')	Road closed except for residents' access, pedestrians and cycles	03/02/21	Until further notice
	Morningside	<u>WHITEHOUSE LOAN</u>	Between Strathearn Road and Hope Terrace	City of Edinburgh Council - to provide space for safe walking and cycling (Meadows to Greenbank 'quiet route')	Road closed except for residents' access, pedestrians and cycles	03/02/21	Until further notice
	Morningside	BRAID ROAD AREA		City of Edinburgh Council - 'Braid Road and Greenbank to Meadows Quiet Route'	Changed priorities at several junctions, new segregated cycle lanes	08/04/21	Until further notice
	Morningside	<u>COLINTON ROAD</u>	At Mid / South Gillsland Road	Scottish Water - manhole repairs <i>Dates TBC as at 17/09/21</i>	4-way temporary traffic lights	15/10/21	15/10/21
	Morningside	<u>MORNINGSIDE ROAD</u>	At Falcon Road West / Springvalley Gardens	Scottish Water - manhole repairs	4-way temporary traffic lights	24/10/21	24/10/21
	Morningside	<u>GREENBANK ROAD</u>	Between the western end of Greenbank Park and the south junction with Greenbank Crescent	City of Edinburgh Council - carriageway resurfacing <i>Dates TBC as at 11/08/21</i>	Lane closures / temporary traffic lights for ironworks. Road closed in sections 9am - 5pm each weekday for resurfacing.	02/11/21	3 weeks estimated
	Morningside	<u>NEWBATTLE TERRACE</u>	Between Morningside Road and Pitsligo Road	City of Edinburgh Council - footway and carriageway resurfacing, signalised junction at Pitsligo Road, new gullies and trees	Lane and parking restrictions, temporary traffic lights and short-term road closures as required. Start date TBC as at 11/08/21	02/11/21	6 months

	Pentland Hills	BABERTON MAINS WYND and BANK		City of Edinburgh Council - to provide space for safe walking and cycling	Motor vehicles prohibited: Monday - Thursday 8am - 10am and 2pm - 4pm Friday 8am - 10am and 11am - 1pm	11/05/21	Until further notice
	Pentland Hills	LANARK ROAD WEST	From Sainsbury's garage to Juniper Avenue and back	Cityfibre - cable and ducting installation	Temporary traffic lights (4-way at Blinkbonny Road / Muir Wood Road from 10/09/21 until 18/09/21) Juniper Avenue closed 27/09/21 for 5 days.	03/09/21	4 weeks estimated
	Pentland Hills	BABERTON MAINS DRIVE	At Baberton Mains Avenue	Scottish Water - hydrant repairs	3-way temporary traffic lights	27/09/21	27/09/21
	Portobello/ Craigmillar	BAILEYFIELD CRESCENT	Between Sir Harry Lauder Road and Fishwives' Causeway	Advance Construction - sewer replacement and road realignment	Road closed	10/09/18	TBC
	Portobello/ Craigmillar	STANLEY STREET / HOPE PARK	Between Christian Grove and access to Network Rail yard	City of Edinburgh Council - to provide space for safe walking and cycling	Road closed to through traffic except cycles.	29/05/20	Until further notice
	Portobello/ Craigmillar	PORTOBELLO HIGH STREET	Between Fishwives' Causeway and Marlborough Street	City of Edinburgh Council - to provide space for safe walking and cycling	Redesigning key parts of the road to increase safety for pedestrians and cyclists during the current Covid-19 pandemic.	24/07/20	Until further notice
	Portobello/ Craigmillar	MAGDALENE GARDENS; MAGDALENE DRIVE	At Brunstane primary school; Section leading to rear of Brunstane primary school.	City of Edinburgh Council - to provide space for safe walking and cycling	Road closed except for cycles	02/10/20	Until further notice
	Portobello/ Craigmillar	DUDDINGSTON ROAD		City of Edinburgh Council - to provide space for safe walking and cycling	Re-designating key parts of the road to help pedestrians, people using wheelchairs, prams or bicycles to physically distance.	09/11/20	Until further notice
	Portobello/ Craigmillar	A1 CORRIDOR	London Road / Willowbrae Road / Milton Road West between Leith Walk and Mountcastle Drive North	City of Edinburgh Council - to provide space for safe walking and cycling	Re-designating key parts of the road to help pedestrians, people using wheelchairs, prams or bicycles to physically distance.	30/11/20	Until further notice
	Portobello/ Craigmillar	BRUNSTANE AREA	Brunstane Road / South, Brunstane Drive, Queen's Bay Crescent / Cottages, S Morton Street, Tait Wynd, Daiches Brae, Milton Road East	Cityfibre - cable and ducting installation	Lane, footway and parking restrictions as signed, temporary traffic lights as required. Brunstane Drive closed at Milton Road East, diversion via Brunstane Road South	12/04/21	September 2021
	Portobello/ Craigmillar	COLLIER PLACE	At Hay Gardens	City of Edinburgh Council - to provide space for safe walking and cycling	Motor vehicles prohibited: Monday - Thursday 8am - 10am and 2pm - 4pm Friday 8am - 10am and 11am - 1pm	11/05/21	Until further notice
	Portobello/ Craigmillar	MOFFAT WAY	At St Francis Way	City of Edinburgh Council - to provide space for safe walking and cycling	Motor vehicles prohibited: Monday - Thursday 8am - 10am and 2pm - 4pm Friday 8am - 10am and 11am - 1pm	11/05/21	Until further notice
	Portobello/ Craigmillar	NEWCRAIGHALL AREA	Park View / Terrace, Newcraighall Drive / Road, Klondyke Street and Bauld Drive	Cityfibre - cable and ducting installation	Lane, footway and parking restrictions as signed, temporary traffic lights as required. Park View closed at Newcraighall Drive, Park Terrace closed at Park View and Bauld Drive closed at Newcraighall Road	17/05/21	September 2021
	Portobello/ Craigmillar	MILTON ROAD WEST	Working from Duddingston Row to Sir Harry Lauder Road	Cityfibre - cable and ducting installation	Lane restrictions, temporary traffic lights and side road closures as required. 4-way temporary traffic lights at Duddingston Park / Duddingston Crescent from 20/09/21	14/06/21	Late September
 	Portobello/ Craigmillar	DUDDINGSTON PARK AREA	Southfield Place, Stanley Street, Duddingston Park, Durham Place Lane, Durham Avenue / Road / Drive	Cityfibre - cable and ducting installation	Lane, footway and parking restrictions as sign. Temporary traffic lights and local road closures as required	26/07/21	September 2021

	Portobello/ Craigmillar	JOPPA AREA	Joppa Road, Musselburgh Road and adjoining streets	Cityfibre - cable and ducting installation	Lane, footway and parking restrictions as sign. Temporary traffic lights as required. Phased road closures of Morton Street, Brunstane Road / Brunstane Road North	13/09/21	October 2021
	Portobello/ Craigmillar	<u>DUDDINGSTON PARK SOUTH</u>	At the rail bridge south of The Jewel	Network Rail - bridge repairs	Temporary traffic lights 10pm - 10am	18/09/21	19/09/21
	Portobello/ Craigmillar	<u>NIDDRIE MAINS ROAD</u>	At Craigmillar Castle Avenue	Cherry-picker access to phone mast	Off-peak 2-way temporary traffic lights	06/10/21	06/10/21
	Sighthill/Gorgie	<u>DALRY ROAD</u>	Between Distillery Lane and Ardmillan Terrace	<u>City of Edinburgh Council - to provide space for safe walking and cycling</u>	Redesigning key parts of the road to increase safety for pedestrians and cyclists during the current Covid-19 pandemic.	23/07/20	Until further Notice
	Sighthill/Gorgie	<u>GORGIE ROAD</u>	Between McLeod Street and Ardmillan Terrace	<u>City of Edinburgh Council - to provide space for safe walking and cycling</u>	Redesigning key parts of the road to increase safety for pedestrians and cyclists during the current Covid-19 pandemic.	23/07/20	Until further Notice
	Sighthill/Gorgie	<u>SIGHTHILL LOAN</u>		<u>City of Edinburgh Council - to provide space for safe walking and cycling</u>	Road closed between Sighthill Avenue and Sighthill Gardens	18/08/20	Until further Notice
	Sighthill/Gorgie	<u>REDHALL GROVE</u>	Between Redhall Road and Redhall Drive	<u>City of Edinburgh Council - to provide space for safe walking and cycling</u>	Motor vehicles prohibited: Monday - Thursday 8am - 10am and 2pm - 4pm Friday 8am - 10am and 11am - 1pm	17/02/21	Until further notice
	Sighthill/Gorgie	<u>MURIESTON CRESCENT</u>		Bowmer & Kirkland - development project	North footway closed between rail bridge and Murieston Place. Ad-hoc traffic management for deliveries. One-way system (eastbound only) between Russell Road and Dalry Road from 19/07/21	03/03/21	January 2022
 	Sighthill/Gorgie	<u>LONGSTONE ROAD</u>	Between Calder Road and Kingsknowe Road North	Cityfibre - cable and ducting installation	Lane, footway and parking restrictions as signed. Temporary traffic lights and side-road closures as required. Longstone Crescent closed (1 side at a time) 22/09 - 26/09/21. Temporary traffic lights at Murrayburn Road roundabout on Sundays 26/09, 03/10 and 10/10/21	26/07/21	October 2021
	Sighthill/Gorgie	<u>CULTINS ROAD</u>	At Bankhead Drive	City of Edinburgh Council - installation of walking and cycling improvements	Road closed, diversion via Bankhead Terrace - Bankhead Drive. Bus gate between Bankhead Drive and Hermiston Gait suspended. 15/09/21 - road reopened and bus gate reinstated.	02/08/21	20/09/21
	Sighthill/Gorgie	<u>STENHOUSE ROAD</u>	Both directions between Stenhouse Drive and Stevenson Drive	Cityfibre - cable and ducting installation	Lane closures (currently working at western junction with Stevenson Drive)	08/08/21	8 weeks
	Sighthill/Gorgie	<u>STEVENSON ROAD</u>	Balgreen Road to Westfield Avenue	Cityfibre - cable and ducting installation	Citybound lane closure	18/08/21	Ongoing
	Sighthill/Gorgie	<u>WESTFIELD ROAD</u>	At Westfield Avenue	Scottish Power - cable upgrade	Citybound lane closure	08/09/21	22/09/21
	Sighthill/Gorgie	<u>STENHOUSE ROAD</u>	At Stenhouse Drive / Stenhouse Mill Lane	Cityfibre - cable and ducting installation (across Stenhouse Road) <i>Work postponed</i>	TBC - 4-way temporary traffic lights or 3-way temporary traffic lights with Stenhouse Drive closed	13/09/21	5 days
 	Sighthill/Gorgie	<u>WESTFIELD ROAD / GORGIE ROAD</u>	Stevenson Road to Robertson Avenue	Scottish Power - Roseburn to Westfield cable installation. <i>Rescheduled from May 2021</i>	Westfield Road closed for around 2 weeks, temporary traffic lights on Gorgie Road throughout. Working from Westfield Road into Robertson Avenue	13/09/21	6 weeks

	Sighthill/Gorgie	WESTFIELD ROAD	Working southwards from Stevenson Road junction	Cityfibre - cable and ducting installation (to coincide with closure at Gorgie Road for Scottish Power works)	Lane and parking restrictions	13/09/21	10 days
	Sighthill/Gorgie	<u>SAUGHTON ROAD</u>	At Broomhouse Crescent	Scottish Power - cable fault	Temporary traffic lights	15/09/21	TBC
	Sighthill/Gorgie	<u>STEVENSON DRIVE</u>	At Balgreen Road	Cityfibre - cable and ducting installation (tracking north to south across Stevenson Drive)	Various lane closures, 2-way traffic maintained at all times	16/09/21	5 working days
	Sighthill/Gorgie	GORGIE AREA		Football fixture - Hearts v Livingston, kick-off 3pm	McLeod Street closed before and after the match	25/09/21	25/09/21
	Sighthill/Gorgie	<u>BROOMHOUSE CRESCENT</u>	At the Broomhouse Centre	Community event	Road closed (all approaches) 12pm - 4pm	01/10/21	01/10/21
	Sighthill/Gorgie	<u>PARKHEAD LOAN</u>	Between Longstone Road and Parkhead Terrace	BT - cable installation	Road closed	20/10/21	3 weeks estimated
	Southside / Newington	OLD DALKEITH ROAD	Between Cameron Toll and Little France Road	<u>City of Edinburgh Council - to provide space for safe walking and cycling</u>	Re-designating key parts of the road to help pedestrians, people using wheelchairs, prams or bicycles to physically distance	05/06/20	Until further notice
	Southside / Newington	<u>GEORGE SQUARE AREA</u>		<u>City of Edinburgh Council - to provide space for safe walking and cycling</u>	Anti-clockwise one-way system between Crichton Street and Meadow Lane. Crichton Street one-way (westbound only) expect for cycles; George Square east side closed; George Square north and west sides one-way (westbound / southbound only)	09/09/20	Until further notice
	Southside / Newington	SCIENNES ROAD	At Sciennes primary school	<u>City of Edinburgh Council - to provide space for safe walking and cycling</u>	Road closed (in addition to ongoing School Streets measures)	15/09/20	Until further notice
	Southside / Newington	<u>BUCCLEUCH STREET</u>		<u>City of Edinburgh Council - to provide space for safe walking and cycling</u>	Re-designating key parts of the road to help pedestrians, people using wheelchairs, prams or bicycles to physically distance.	12/10/20	23/10/20
	Southside / Newington	CAUSEWAYSIDE / RATCLIFFE TERRACE		<u>City of Edinburgh Council - to provide space for safe walking and cycling</u>	Re-designating key parts of the road to help pedestrians, people using wheelchairs, prams or bicycles to physically distance.	16/11/20	Until further notice
	Southside / Newington	<u>SIMON SQUARE</u>	Between Gilmour Street and Hardwell Close	Crane operations	Road and west footway closed	16/11/20	30/11/21
	Southside / Newington	<u>CRAIGMILLAR PARK</u>	Between Lady Road and Crawford Road	<u>City of Edinburgh Council - to provide space for safe walking and cycling</u>	Re-designating key parts of the road to help pedestrians, people using wheelchairs, prams or bicycles to physically distance.	11/01/21	Until further notice
	Southside / Newington	CLEARBURN ROAD	Between Prestonfield Avenue and Prestonfield Road	<u>City of Edinburgh Council - to provide space for safe walking and cycling</u>	Motor vehicles prohibited: Monday - Thursday 8am - 10am and 2pm - 4pm Friday 8am - 10am and 11am - 1pm	17/02/21	Until further notice
	Southside / Newington	<u>PRESTONFIELD ROAD</u>	Junction with Clearburn Road	<u>City of Edinburgh Council - to provide space for safe walking and cycling</u>	Road closed except for residents' access, pedestrians and cycles	17/02/21	Until further notice

	Southside / Newington	PRESTONFIELD AREA	Clearburn Crescent / Gardens, Cameron House Avenue, Prestonfield Road / Crescent / Avenue / Terrace / Gardens, Dalkeith Road	Cityfibre - cable and ducting installation	Lane, footway and parking restrictions as signed. Local road closures and temporary traffic lights as required	26/04/21	September 2021
 	Southside / Newington	<u>GRANGE ROAD</u>	Between Chalmer's Crescent and Tantallon Place	City of Edinburgh Council - carriageway and footway resurfacing, traffic signals upgrade and cycle lane installation. <i>Rescheduled from January 2021</i>	Lane and footway closures and temporary traffic lights. Mansionhouse Road and Lauder Road closed as work progresses. Expected to finish 17/09/21, gas leak repairs ongoing at Lauder Road	14/06/21	Early October
	Southside / Newington	HILL SQUARE	In its entirety	Edinburgh Festival events	Road closed	26/07/21	03/10/21
	Southside / Newington	<u>EAST SAVILE ROAD / GILMOUR ROAD</u>	Between West Savile Road and Craigmillar Park	Energetics - gas main connection	Road closed to through traffic	16/09/21	28/10/21
	Southside / Newington	<u>SUMMERHALL CRESCENT</u>	At Hope Park Terrace / Melville Drive	Scottish Water - repairs to burst pipe	Road closed to southbound traffic (no vehicle access to Causewayside). Pedestrian access maintained	17/09/21	TBC
	Southside / Newington	<u>SALISBURY ROAD</u>	Between Dalkeith Road and Newington Road	BT / KN - telegraph pole replacement	Road closed	19/09/21	19/09/21
 	Southside / Newington	<u>BLACKET AVENUE AREA</u>		Cityfibre - cable and ducting installation	Lane and parking restrictions as signed, temporary traffic lights as required. Phased road closures of Dryden Place, Blacket Place, Blacket Avenue, East Newington Place, Alfred Place, Spence Street, Marchhall Place, Romero Place	20/09/21	January 2022
 	Southside / Newington	<u>EAST PRESTON STREET AREA</u>		Cityfibre - cable and ducting installation	Lane and parking restrictions as signed, temporary traffic lights as required. Phased road closures of Oxford Street, South Oxford Street, Luton Place, Bernard Terrace	20/09/21	January 2022
 	Southside / Newington	<u>QUEEN'S CRESCENT AREA</u>		Cityfibre - cable and ducting installation	Lane and parking restrictions as signed, temporary traffic lights as required. Phased road closures of Peel Terrace, Cobden Road, Cobden Crescent, Ventnor Terrace, Ventnor Place, Burgess Terrace, Queen's Crescent, McLaren Road, East Mayfield	20/09/21	January 2022
	Southside / Newington	<u>NICOLSON STREET</u>	At West Richmond Street	Scottish Water - ironwork repairs	4-way temporary traffic lights	17/10/21	17/10/21
	Trunk road network	QUEENSFERRY CROSSING		<u>BEAR Scotland - ice mitigation trials</u>	40mph speed limit in place 7am - 6pm approximately each week day	30/08/21	5-6 weeks
	Trunk road network	M8	J3a - J2	<u>BEAR Scotland - carriageway resurfacing</u>	Road closed to eastbound traffic 8.30pm - 6am for 10 nights. Some hard-shoulder running during the day may cause delays.	10/09/21	21/09/21
	Trunk road network	CITY BYPASS	At Hermiston Gait	BEAR Scotland - carriageway inspection	Eastbound off-slip closed 8.30pm - 6am. Diversion via Dreghorn and return	17/09/21	18/09/21
	Trunk road network	CITY BYPASS	At Straiton	BEAR Scotland - carriageway inspection	Westbound on-slip closed 8.30pm - 6am	28/09/21	29/09/21
	Trunk road network	FORTH ROAD BRIDGE		BEAR Scotland - expansion joint replacement	Bridge closed. Pedestrian and cycle access maintained on west path. Motorway traffic diverted via Queensferry Crossing, non-motorway traffic via Kincardine Bridge. 6am Friday - 6pm Saturday	01/10/21	02/10/21

	Trunk road network	CITY BYPASS	At A68 Millerhill	BEAR Scotland - carriageway inspection	Eastbound on- and off-slips closed 8.30pm - 6am	22/09/21	23/09/21
	Trunk road network	CITY BYPASS	At Gilmerton	BEAR Scotland - carriageway inspection	Westbound on-slip closed 8.30pm - 6am	23/09/21	24/09/21
	West Lothian	<u>LONG DALMAHOY ROAD</u>	Between Kaimes Hill access and Linburn Road	Scottish Power - overhead power line maintenance.	Road closed	19/09/21	21/09/21
	West Lothian	LANGTON ROAD, EAST CALDER	Between A71 and Overton Crescent	<u>West Lothian Council - carriageway resurfacing</u>	Road closed	20/09/21	08/10/21