

Roadworks & events report

Effective from 13 August 2021

Links to further information

[Traffic Scotland - information on trunk roads including Edinburgh City Bypass](#)

[SE Scotland trunk roads maintained by BEAR](#)

[Transport for Edinburgh - Lothian Buses, Edinburgh Trams and Cyclehire Scheme](#)

[Scottish Roadworks Register](#)


[Follow Edintravel on Twitter for regular updates](#)

Key

New information in this version

Spaces for People measures

Underlined entries contain links to maps or further information

 temporary traffic lights in use


 diversion in operation

Entries are arranged by Ward and then by start date.

[See details of Ward boundaries](#)





	Ward	Street	Location	Contractor / works description	Measures in place	Start	Finish
	Almond	MAYBURY ROAD	Between East Craigs and Barnton	CALA / Barratt Homes development	Various lane closures / contraflow arrangements. Speed limit reduced to 30mph along whole length between Barnton and Maybury junctions. New signalised junctions in operation at site access roads.	08/01/20	Ongoing
	Almond	<u>SILVERKNOWES ROAD</u>	Between Silverknowes Parkway and Marine Drive	City of Edinburgh Council - to provide space for safe walking and cycling	Road closed to all vehicles except cycles Reopened for *buses* 14/03/21	30/04/20	Until further notice
	Almond	<u>CAMMO WALK</u>		City of Edinburgh Council - to provide space for safe walking and cycling	Road closed except for residents' access, pedestrians and cycles	08/05/20	Until further notice
	Almond	MAYBURY ROAD	Between Craigs Road and roundabout at Maybury Drive	City of Edinburgh Council - to provide space for safe walking and cycling	Temporary pedestrian crossing in operation	30/06/20	Until further notice
	Almond	<u>PENNYWELL ROAD</u>		City of Edinburgh Council - to provide space for safe walking and cycling	Segregated cycle lanes	14/09/20	Until further notice
	Almond	TURNHOUSE ROAD		Works associated with West Craigs development	Lane closures / temporary traffic lights as required	14/10/20	Ongoing
	Almond	SOUTH BARNTON AVENUE		City of Edinburgh Council - to provide space for safe walking and cycling	Road closed	10/12/20	Until further notice
	Almond	<u>HIGH STREET / NEWHALLS ROAD, QUEENSFERRY</u>		City of Edinburgh Council - Spaces for People measures	Installation of one-way system (eastbound traffic only between The Loan and Hawes car park).	08/03/21	Until further notice
	Almond	RATHO STATION / NEWBRIDGE AREA	Hillwood Gardens / Road / Terrace / Rise. Parkside, Riverside and Old Liston Road	SGN - gas main renewal	Lane and parking restrictions, temporary traffic lights if required. Riverside closed to through traffic	04/05/21	22 weeks estimated
	Almond	SILVERKNOWES ROAD SOUTH	Between Main Street and Vivian Terrace	City of Edinburgh Council - to provide space for safe walking and cycling	Motor vehicles prohibited	11/05/21	Until further notice
	Almond	<u>HIGH STREET, KIRKLISTON</u>	Between The Square and Station Road	BT / KN - replacement of telegraph pole <i>Work postponed 11/05/21</i>	Road closed, local access maintained	12/05/24	12/05/24
	Almond	HIGH STREET, QUEENSFERRY		Ferry Fair Festival	Road closed as follows: 8.30am - 11am on 01/08/21 and 15/08/21 1pm - 2.30pm on 07/08/21 and 14/08/21	01/08/21	15/08/21
	Almond	CRAMOND ROAD NORTH	Between Gamekeeper's Road and mini roundabout	SGN - gas leak repairs	2-way temporary traffic lights	09/08/21	TBC
	Almond	HAWES BRAE AREA, QUEENSFERRY		Ferry Fair funfair	Eastern half of Hawes car park closed. Newhalls Road closed at Hawes Pier	09/08/21	6am 16/08/21







	Almond	STATION ROAD, QUEENSFERRY	At Queensferry High School	Scottish Water - installation of new pipes and manhole	Temporary traffic lights	09/08/21	13/08/21
	Almond	A8 GLASGOW ROAD	Eastbound on-slip from Eastfield Road	Scottish Water - urgent repairs	Lane closure	10/08/21	16/08/21 TBC
	Almond	<u>BARNTON AVENUE WEST</u>	At no. 31 (between Barnton Brae and exit from Cargilfield school)	Scottish Power - new service connection	2-way temporary traffic lights	11/08/21	5 working days
	Almond	<u>QUEENSFERRY ROAD, KIRKLISTON</u>	At Newmains Farm Lane	Scottish Power - street lighting repairs <i>Rescheduled from 03/08/21</i>	Temporary traffic lights	17/08/21	Up to 10 days
	Almond	<u>SILVERKNOWES / MUIRHOUSE AREA</u>	Residential streets bounded by Lauriston Farm Road / Ferry Road / Muirhouse Parkway / Pennywell Road	Cityfibre - cable and ducting installation	Lane, parking and footway restrictions as signed. Temporary traffic lights and road closures as required	23/08/21	December 2021
	Almond	<u>A8 GLASGOW ROAD</u>	At Lochend Road	SGN - new gas main installation	No access to Lochend Road (divert via A89 - B800). Citybound inside lane on A8 closed Newbridge roundabout to Lochend Road from 20/09/21	06/09/21	4 weeks
	City Centre	LEITH STREET / PICARDY AREA		St James redevelopment works.	Varying lane closures and contraflow arrangements. St James' Place, Cathedral Lane and St James' car parks closed. Alterations to lane layout on all approaches to Picardy roundabout as work progresses	04/01/16	September 2021
	City Centre	CALTON ROAD	Between Waverley station access and New Street	Unsafe rock face, restrictions in place to provide safety zone	Temporary traffic lights.	01/12/18	Ongoing
	City Centre	NORTH BRIDGE		City of Edinburgh Council / Balfour Beatty - bridge refurbishment	Traffic reduced to one lane in each direction. Footway closures and temporary walkways as signed. Bus stops relocated as required.	15/02/20	Summer 2021
	City Centre	PRINCES STREET	Between South St David Street and East End junction	<u>City of Edinburgh Council - to provide space for safe walking and cycling</u>	Buses, taxis and cycles only 7.30am - 6.30pm each day	18/06/20	Until further notice
	City Centre	WAVERLEY BRIDGE		<u>City of Edinburgh Council - to provide space for safe walking and cycling</u>	Road closed at Princes Street (except for cycles). Taxi and loading access via Market Street	18/06/20	Until further notice
	City Centre	<u>FORREST ROAD</u>		<u>City of Edinburgh Council - to provide space for safe walking and cycling</u>	Segregated cycle lanes	22/06/20	Until further notice
	City Centre	COCKBURN STREET		<u>City of Edinburgh Council - to provide space for safe walking and cycling</u>	Road closed except for cycles and blue badge holders. Loading permitted 6.30am - 10.30am each day.	10/07/20	Until further notice
	City Centre	VICTORIA STREET		<u>City of Edinburgh Council - to provide space for safe walking and cycling</u>	Road closed except for cycles and blue badge holders. Loading permitted 6.30am - 10.30am each day. <i>From 11/12/20 - 24hr delivery and blue badge access via George IV Bridge, road remains closed at Grassmarket</i>	10/07/20	Until further notice
	City Centre	TOLLCROSS	At Leven Street, Home Street. Brougham Street and Earl Grey Street	<u>City of Edinburgh Council - to provide space for safe walking and cycling</u>	Redesigning key parts of the road to increase safety for pedestrians and cyclists during the current Covid-19 pandemic.	31/07/20	Until further notice

	City Centre	<u>COWGATE</u>	At Candlemaker Row	Redevelopment of India Buildings	Road closed to westbound traffic. Diversion via Pleasance - West Richmond Street - West Nicolson Street - Potterrow - Teviot Place - Lauriston Place - Lady Lawson Street - West Port	24/08/20	18 months
	City Centre	<u>MORRISON LINK</u>	Between Morrison Street and Morrison Crescent	The Haymarket development - sewer diversion work	One lane open in each direction (northbound restriction extending into Morrison Street towards Haymarket). Section of west footway closed with pedestrian diversion as signed	29/03/21	TBC
	City Centre	<u>HIGH STREET</u>	At St Mary's Street / Jeffrey Street	City of Edinburgh Council - reconstruction of carriageway setts Summer break scheduled 16/07 - 07/09/21	Phase 1 - High Street closed between Museum of Childhood and St Mary's Street (other approaches remain open). 2-way traffic on Blackfriars Street	17/05/21	35 weeks TBC
	City Centre	FREDERICK STREET	Between Princes Street and George Street	Scottish Power - cable installation <i>Dates and details TBC</i>	Lane closures and temporary traffic lights. Temporary stop for southbound bus services as required	24/05/24	4 weeks
	City Centre	LEITH WALK	At London Road / Gayfield Square	Scottish Water - mains diversion for Trams to Newhaven project	Lane closures / alterations. Restricted access to Gayfield Square	09/06/21	Ongoing
	City Centre	<u>ELM ROW</u>	Cobbled section between Montgomery Street and London Road	<u>Trams to Newhaven - public realm works</u>	Road closed	28/06/21	6 months
	City Centre	GILMORE PLACE	At the junction of Lower Gilmore Place	SGN - emergency works	Lane restrictions	27/07/21	TBC
	City Centre	HIGH STREET / LAWNMARKET		Fringe High Street	Lawnmarket closed between George IV Bridge and St Giles' Street. High Street closed between St Giles' Street and Cockburn Street 10.30am - 9pm each day (loading permitted 9pm - 10.30am). Loading / essential access to Cockburn Street between 10.30am and 9pm is via South Bridge	06/08/21	30/08/21
	City Centre	<u>GILMORE PLACE</u>	Between Leamington Terrace and Upper Gilmore Place	Scottish Water - mains repairs	2-way temporary traffic lights	09/08/21	16/08/21
	City Centre	DALRY ROAD	At Haymarket	High-voltage cable installation for The Haymarket development	Road closed to westbound traffic. Diversion via West Maitland Street - Torphichen Place - Morrison Link - West Approach Road - Lothian Road - Fountainbridge - Dundee Street - Ardmillan Terrace - Dalry Road	12/08/21	17/08/21
	City Centre	DUNDAS STREET	At Fettes Row	BT / KN - triple manhole repair <i>Start date TBC</i>	Temporary traffic lights	12/08/21	13/08/21
 	City Centre	LOTHIAN ROAD	At East Fountainbridge	City of Edinburgh Council - footway reconstruction, traffic signals upgrade	Temporary traffic lights. Southbound lane closures on Lothian Road, East Fountainbridge closed. Footways closed in sections with pedestrian diversions as signed	06/09/21	03/10/21
	City Centre	TORPHICHEN STREET AREA		Morrison Telecom Services - proving fibre ducts	South lane restrictions Palmerston Place / Torphichen Street - Dewar Place	07/09/21	1 week
	City Centre	QUEEN STREET	At North St David Street	GWC Water & Drainage - water main connection	Eastbound lane closure	08/09/21	14/10/21
	City Centre	FORREST ROAD	At Lauriston Place	Virgin Media - equipment installation	Lane restrictions	09/09/21	10/09/21















	City Centre	GEORGE STREET	West side of junction with Castle Street / North Castle Street	Virgin Media - clearing blocked cable ducts	Eastbound lane closure. Pedestrian crossing point closed	12/09/21	12/09/21
	City Centre	ROYAL MILE		Rat Race Ultra event	Lawnmarket / High Street / Canongate / Horse Wynd closed 6am - 8.30am	17/10/21	17/10/21
	Colinton / Fairmilehead	<u>WATER OF LEITH WALKWAY</u>	Colinton / Spylaw area	<u>Scottish Water - waste water system improvements</u>	Spylaw car park closed Monday to Friday.	12/10/20	25 weeks
	Colinton / Fairmilehead	<u>BONALY BRAE</u>	At Bonaly Grove	<u>City of Edinburgh Council - to provide space for safe walking and cycling</u>	Road closed except for residents' access, pedestrians and cycles	17/02/21	Until further notice
	Colinton / Fairmilehead	<u>BUCKSTONE CIRCLE / BUCKSONE LOAN EAST</u>	Between High Buckstone and Buckstone Close	<u>City of Edinburgh Council - to provide space for safe walking and cycling</u>	Motor vehicles prohibited: Monday - Thursday 8am - 10am and 2pm - 4pm Friday 8am - 10am and 11am - 1pm	22/02/21	Until further notice
	Colinton / Fairmilehead	OXGANGS GREEN	At school entrance	<u>City of Edinburgh Council - to provide space for safe walking and cycling</u>	Motor vehicles prohibited: Monday - Thursday 8am - 10am and 2pm - 4pm Friday 8am - 10am and 11am - 1pm	11/05/21	Until further notice
	Colinton / Fairmilehead	<u>GILLESPIE CROSSROADS</u>		BT / KN - cable and ducting installation <i>Work suspended, revised dates TBA</i>	4-way temporary traffic lights	07/06/21	11/06/21
	Colinton / Fairmilehead	<u>BRIDGE ROAD, COLINTON</u>	Between Spylaw Street and Woodhall Road	BT - telegraph pole replacement <i>To be re-arranged</i>	Road closed. Diversion via Lanark Road - Craiglockhart Avenue - Colinton Road	TBC	TBC
	Colinton / Fairmilehead	<u>COLINTON MAINS ROAD</u>	Between its junctions with Oxfangs Terrace	City of Edinburgh Council - carriageway resurfacing	Road closed to through traffic	02/08/21	1-2 weeks
	Colinton / Fairmilehead	<u>NEW SWANSTON</u>	At Oxfangs Road	SGN - gas main repairs	Lane and footway restrictions. May require 3-way temporary traffic lights for short periods	15/07/21	Ongoing
	Corstorphine / Murrayfield	ST JOHN'S ROAD	In its entirety	<u>City of Edinburgh Council - to provide space for safe walking and cycling</u>	Redesigning key parts of the road to increase safety for pedestrians and cyclists during the current Covid-19 pandemic.	22/07/20	Until further notice
	Corstorphine / Murrayfield	<u>MANSE STREET and FEATHERHALL ROAD</u>		<u>City of Edinburgh Council - to provide space for safe walking and cycling</u>	Manse Street closed at Manse Road; Featherhall Road closed at Featherhall Terrace	18/08/20	Until further notice
	Corstorphine / Murrayfield	LAMPACRE ROAD		<u>City of Edinburgh Council - to provide space for safe walking and cycling</u>	Road closed between Tyler's Acre Road and Tyler's Acre Gardens (and Tyler's Acre Avenue closed at Lampacre Road. Except for residents' access, pedestrians and cycles	28/11/20	Until further notice
	Corstorphine / Murrayfield	<u>CRARAE AVENUE</u>		<u>City of Edinburgh Council - to provide space for safe walking and cycling</u>	Motor vehicles prohibited: Monday - Thursday 8am - 10am and 2pm - 4pm Friday 8am - 10am and 11am - 1pm	22/02/21	Until further notice
	Corstorphine / Murrayfield	<u>CORSTORPHINE HIGH STREET</u>		<u>City of Edinburgh Council - to provide space for safe walking and cycling</u>	Priority boards in operation between Kirk Loan and Ladywell Avenue	01/03/21	Until further notice

	Corstorphine / Murrayfield	<u>MEADOW PLACE ROAD / BROOMHOUSE ROAD</u>	Between A8 and south side of Broomhouse roundabout, plus Ladywell Road	City of Edinburgh Council - Spaces for People measures	Re-designating key parts of the road to help pedestrians to physically distance.	08/03/21	Until further notice
	Corstorphine / Murrayfield	BROOMHALL DRIVE	Between Wester Broom Place and South Gyle Road	<u>City of Edinburgh Council - to provide space for safe walking and cycling</u>	Motor vehicles prohibited: Monday - Thursday 8am - 10am and 2pm - 4pm Friday 8am - 10am and 11am - 1pm	11/05/21	Until further notice
	Corstorphine / Murrayfield	WESTER BROOM PLACE	Between South Gyle Road and Broomhall Drive	<u>City of Edinburgh Council - to provide space for safe walking and cycling</u>	Motor vehicles prohibited: Monday - Thursday 8am - 10am and 2pm - 4pm Friday 8am - 10am and 11am - 1pm	11/05/21	Until further notice
	Corstorphine / Murrayfield	ROSEBURN STREET	Between Russell Road and the tram stop	Cityfibre - installation of cables and ducting	Lane, footway and parking restrictions as signed, temporary traffic lights as required.	05/07/21	September 2021
	Corstorphine / Murrayfield	<u>ELLERSLY ROAD</u>	Between Corstorphine Road and Belmont Gardens	Scottish Water - burst water main repairs <i>Expected to finish 13/08/21</i>	Road closed, diversion via Murrayfield Road	11/08/21	TBC
	Corstorphine / Murrayfield	CASTLE AVENUE	Between Broompark Road and Roull Road	Community event	Road closed 1.30pm - 4.30pm	13/08/21	13/08/21
	Corstorphine / Murrayfield	GORDON ROAD	Between Belgrave Gardens and Gordon Loan	Community event	Road closed 1.30pm - 4.30pm	15/08/21	15/08/21
	Corstorphine / Murrayfield	<u>RAVELSTON DYKES</u>	Between Craigleith Crescent and Cumloddan Avenue	City of Edinburgh Council - removal of diseased tree	Ravelston Dykes and Lennel Avenue closed 8am - 6pm	15/08/21	15/08/21
	Corstorphine / Murrayfield	ST NINIAN'S ROAD	Between Forrester Road and St Ninian's Drive	Community event	Road closed 1.30pm - 4.30pm	22/08/21	22/08/21
	Corstorphine / Murrayfield	<u>BALGREEN ROAD</u>	At the rail bridge	Network Rail - bridge maintenance	Temporary traffic lights 8pm - 7am 23/08/21 for 4 nights. Road closed Saturday 28/08/21 10pm - 6.30am	23/08/21	29/08/21
	Corstorphine / Murrayfield	ST NINIAN'S ROAD	Between Forrester Road and St Ninian's Drive	Community event	Road closed 1.30pm - 4.30pm	05/09/21	05/09/21
	Corstorphine / Murrayfield	<u>RUSSELL ROAD</u>	At Roseburn Maltings	Scottish Water - manhole repairs	3-way temporary traffic lights	28/09/21	28/09/21
	Craigentinny/ Duddingston	PAISLEY DRIVE	Between Paisley Avenue and Meadowfield Road	<u>City of Edinburgh Council - to provide space for safe walking and cycling</u>	Motor vehicles prohibited: Monday - Thursday 8am - 10am and 2pm - 4pm Friday 8am - 10am and 11am - 1pm	02/10/20	Until further notice
	Craigentinny/ Duddingston	A1 CORRIDOR	London Road / Willowbrae Road / Milton Road West between Leith Walk and Mountcastle Drive North	City of Edinburgh Council - Spaces for People measures	Re-designating key parts of the road to help pedestrians to physically distance.	30/11/20	Until further notice
	Craigentinny/ Duddingston	LOGANLEA DRIVE	Between Craigentinny Road and east leg of Loganlea Avenue	<u>City of Edinburgh Council - to provide space for safe walking and cycling</u>	One-way order in place - no exit to Craigentinny Road	17/12/20	Until further notice

	Craigtinny/ Duddingston	<u>STANLEY PLACE / TAYLOR PLACE</u>		Building development	Roads closed to through traffic between Sunnybank Terrace and Comely Green Crescent (except for residents' access)	22/02/21	Until further notice
	Craigtinny/ Duddingston	<u>DURHAM / DUDDINGSTON / SOUTHFIELD AREA</u>	Residential streets bounded by (and including) Duddingston Road / Mountcastle Drive South / Milton Road West	Cityfibre - cable and ducting installation	Lane, footway and parking restrictions as signed. Local road closures and temporary traffic lights as required	23/03/21	August 2021
	Craigtinny/ Duddingston	NORTHFIELD AREA	Northfield Drive / Farm Avenue / Farm Road / Broadway / Grove / Gardens / Square / Crescent	Cityfibre - cable and ducting installation	Lane, footway and parking restrictions as signed. Local road closures and temporary traffic lights as required	12/04/21	August 2021
 	Craigtinny/ Duddingston	<u>WILLOWBRAE AREA</u>	Willowbrae Road plus residential streets in Abercorn / Ulster / Paisley / Meadowfield neighbourhoods	Cityfibre - cable and ducting installation	Lane, footway and parking restrictions as signed. Local road closures and temporary traffic lights as required (currently outside Premier Inn)	07/06/21	September 2021
	Craigtinny/ Duddingston	<u>MARIONVILLE ROAD</u>	Between London Road and Dalgety Street	Cityfibre - cable and ducting installation	Lane, footway and parking restrictions as signed. Temporary traffic lights as required	22/06/21	Mid August 2021
	Craigtinny/ Duddingston	<u>DUDDINGSTON LOW ROAD</u>		Historic Environment Scotland - rock face assessments	Measures in place to ensure public safety: Duddingston Low Road (including pavement) closed, Innocent Railway Path closed between East Parkside and Duddingston Road West	02/07/21	Until further notice
 	Craigtinny/ Duddingston	MEADOWBANK AREA		Cityfibre - cable and ducting installation	Lane, footway and parking restrictions affecting Meadowbank Crescent & Avenue, Parsons Green Terrace, Royal Park Terrace & Place, Tytler Gardens, Queen's Park Terrace, Considine Terrace, Abbey Lane and Spring Gardens, Abercorn Road, Wolseley Avenue, Milton Street	05/07/21	September 2021
	Craigtinny/ Duddingston	<u>PORTOBELLO ROAD</u>	Craigtinny Avenue to Piershill Square East	Cityfibre - cable and ducting installation	Lane restrictions and temporary traffic lights. 7 phases over three weeks. First of three sets of temporary traffic lights at Craigtinny Avenue, then Piersfield Grove then Northfield Broadway.	26/07/21	16/08/21
	Craigtinny/ Duddingston	<u>CLOCKMILL LANE</u>	Between London Road and rail bridge	Building development	Road closed	01/08/21	01/08/22
	Craigtinny/ Duddingston	<u>CRAIGENTINNY ROAD</u>	Between Loganlea Road and Loganlea Drive	Scottish Water - manhole repairs	2-way temporary traffic lights	17/08/21	17/08/21
	Craigtinny/ Duddingston	LONDON ROAD	At Jock's Lodge (Willowbrae Road / Portobello Road / Restalrig Road South)	Drain-Tec Solutions	4-way temporary traffic lights 7am - 4pm	05/09/21	05/09/21
	Drum Brae / Gyle	<u>DRUM BRAE NORTH</u>	Between Queensferry Road and Drum Brae Terrace	City of Edinburgh Council - Spaces for People measures	Re-designating key parts of the road to help pedestrians to physically distance.	22/02/21	Until further notice
	Drum Brae / Gyle	<u>GLASGOW ROAD</u>	At PC World	Crane operations to install new signage <i>Work postponed 11/05/21</i>	Westbound carriageway closed, 2-way temporary traffic lights on citybound carriageway. 9pm - 6am	15/05/21	16/05/21
 	Drum Brae / Gyle	<u>NORTH GYLE GROVE</u>	At North Gyle Terrace	BT - laying cable duct	3-way temporary traffic lights, North Gyle Grove closed on south side of North Gyle Terrace.	09/08/21	13/08/21
	Drum Brae / Gyle	<u>PARKGROVE LOAN</u>	South west corner, between St Kentigern View and Parkgrove Terrace	BT / KN - telegraph pole replacement	Road closed	17/08/21	17/08/21

	Drum Brae / Gyle	<u>CLERMISTON ROAD</u>	Adjacent to the bus turning circle at Cairnmuir Road	EE - removal of redundant phone mast	Temporary traffic lights	20/08/21	20/08/21
	Forth	FERRY ROAD	Between Crewe Toll Roundabout and Inverleith Row	<u>City of Edinburgh Council - to provide space for safe walking and cycling</u>	Segregated cycle lanes	03/08/20	17/08/20
	Forth	CRAIGHALL TERRACE	At Craighall Road	<u>City of Edinburgh Council - to provide space for safe walking and cycling</u>	Motor vehicles prohibited: Monday - Thursday 8am - 10am and 2pm - 4pm Friday 8am - 10am and 11am - 1pm	17/02/21	Until further notice
	Forth	WEST PILTON CRESCENT	Between Pennywell Road and West Pilton Bank	<u>City of Edinburgh Council - to provide space for safe walking and cycling</u>	Motor vehicles prohibited: Monday - Thursday 8am - 10am and 2pm - 4pm Friday 8am - 10am and 11am - 1pm	22/02/21	Until further notice
	Forth	MARINE DRIVE	Between Muirhouse Parkway and West Shore Road	<u>City of Edinburgh Council - to provide space for safe walking and cycling</u>	Parking suspended on both sides	11/05/21	Until further notice
	Forth	WARDIEBURN STREET EAST and WEST	Between Boswall Parkway and Wardieburn Terrace	<u>City of Edinburgh Council - to provide space for safe walking and cycling</u>	Motor vehicles prohibited: Monday - Thursday 8am - 10am and 2pm - 4pm Friday 8am - 10am and 11am - 1pm	11/05/21	Until further notice
	Forth	<u>WEST SHORE ROAD</u>	Between Gypsy Brae and entrance to Forth Quarter Park	<u>City of Edinburgh Council - to provide space for safe walking and cycling</u>	Road closed to all vehicles except cycles	11/05/21	Until further notice
	Forth	<u>LOWER GRANTON ROAD</u>	Between Wardie Square and Trinity Road	BT Morrisons - cable and ducting installation	Temporary traffic lights (2 or 3-way as required) each night. Starting at Trinity Road for 2 nights (7pm - 6am)	10/08/21	5 nights
	Forth	MADEIRA PLACE		Community event	Road closed 12pm - 7pm	15/08/21	15/08/21
	Forth	<u>STARBANK ROAD</u>	Between Craighall Road and York Road	City of Edinburgh Council - drainage works and carriageway resurfacing	Road closed	23/08/21	03/09/21
	Fountainbridge/ Craiglockhart	LANARK ROAD / LONGSTONE ROAD / INGLIS GREEN ROAD	Between Gillespie crossroads and Murrayburn Road	<u>City of Edinburgh Council - to provide space for safe walking and cycling</u>	Re-designating key parts of the road to cycle lanes to aid physical distancing	26/01/21	Until further notice
 	Fountainbridge/ Craiglockhart	<u>KINGSKNOWE AREA</u>	Kingsknowe Road South / Crescent / Drive / Avenue / Terrace / Gardens	Cityfibre - cable and ducting installation	Lane, footway and parking restrictions as signed. Local road closures and temporary traffic lights as required	08/05/21	August 2021
	Fountainbridge/ Craiglockhart	<u>WEST APPROACH ROAD</u>	Between Morrison Link and Drysdale Road	Building development works	Westbound lane closure, temporary stop for westbound buses	26/07/21	10 weeks
	Fountainbridge/ Craiglockhart	<u>HUTCHISON ROAD</u>	At Hutchison Crossway	BT / KN - ducting installation	4-way temporary traffic lights	02/08/21	15/08/21 TBC
	Fountainbridge/ Craiglockhart	GORGIE ROAD	Westbound approach to Balgreen Road	Scottish Water - manhole repairs	Road closed to westbound traffic. Diversion via Gorgie Road (E) - Henderson Terrace - Angle Park Terrace - Slateford Road - Chesser Avenue	22/08/21	22/08/21

	Inverleith	<u>WATER OF LEITH PATH AT DEAN VILLAGE</u>		Landslip	Path closed beneath Dean cemetery	April 2013	Ongoing
	Inverleith	CREWE ROAD SOUTH	In its entirety	<u>City of Edinburgh Council - to provide space for safe walking and cycling</u>	Re-designating key parts of the road to help pedestrians to physically distance. Segregated cycle lanes	05/06/20	Until further notice
	Inverleith	HAMILTON PLACE	Between Deanhaugh Street and Patriothall	<u>City of Edinburgh Council - to provide space for safe walking and cycling</u>	Redesigning key parts of the road to increase safety for pedestrians and cyclists during the current Covid-19 pandemic.	30/07/20	Until further notice
	Inverleith	RAEBURN PLACE / DEANHAUGH STREET / KERR STREET	Between Portgower Place and St Stephen Street	<u>City of Edinburgh Council - to provide space for safe walking and cycling</u>	Redesigning key parts of the road to increase safety for pedestrians and cyclists during the current Covid-19 pandemic.	30/07/20	Until further notice
	Inverleith	WESTER DRYLAW AVENUE	Between Groathill Road North and Wester Drylaw Drive	<u>City of Edinburgh Council - to provide space for safe walking and cycling</u>	Motor vehicles prohibited: Monday - Thursday 8am - 10am and 2pm - 4pm Friday 8am - 10am and 11am - 1pm	17/02/21	Until further notice
	Inverleith	A90 CORRIDOR	Various sections between Drumsheugh Gardens and Cramond Brig	City of Edinburgh Council - improved safety measures for cyclists and pedestrians, installation of peak-time bus lanes	Lane and parking restrictions. Bus lanes operational from w/c 22/03/21	21/02/21	Until further notice
	Inverleith	<u>QUEENSFERRY ROAD</u>	At Oxford Terrace / Learmonth Terrace / Buckingham Terrace	City of Edinburgh Council - alterations to road layout	Oxford Terrace and Buckingham Terrace central access 'stopped up'	22/03/21	Until further notice
	Inverleith	CANONMILLS	At Broughton Road / Rodney Street junction	City of Edinburgh Council - alterations to road layout	Citybound reduced to one lane, no right turn into Eyre Place	31/05/21	Until further notice
	Inverleith	<u>CRAIGLEITH ROAD</u>	Between Craigleith Hill and Orchard Drive	Scottish Water - sewer repairs	Road closed, local diversions as signed	19/07/21	16/08/21 TBC
	Inverleith	<u>QUEENSFERRY ROAD</u>	At Orchard Toll (between Queensferry Terrace and Orchard Road North / South)	Scottish Water - mains repairs <i>Start date to be rescheduled</i>	3-way temporary traffic lights	02/08/21	07/08/21
	Inverleith	HILLHOUSE ROAD	Between Corbiehill Road and Blackhall library	Scottish Water - repairs to burst pipe	Citybound lane closure	09/08/21	TBC
	Inverleith	<u>CRAIGLEITH ROAD</u>	At Orchard Bank	Scottish Water - pipe renewal	Temporary traffic lights	10/08/21	17/08/21
	Inverleith	<u>CRAIGCROOK ROAD</u>	At Queensferry Road (Blackhall Dip)	Scottish Water - pipe renewal	Road closed	11/08/21	15/08/21
 	Inverleith	<u>FERRY ROAD</u>	At East Fettes Avenue	BT / Morrison - cabling <i>Rescheduled from w/c 26/07/21</i>	4-way temporary traffic lights, no exit from Pilton Drive service road adjacent to West Winnelstrae. 7pm - 6am for 1 night	16/08/21	17/08/21
	Inverleith	<u>BELGRAVE CRESCENT LANE</u>		SGN - new gas service	Road closed to through traffic	23/08/21	05/09/21

	Inverleith	<u>BROUGHTON ROAD</u>	At Canonmills / Rodney Street	Scottish Water - pipe renewal	3-way temporary traffic lights	30/08/21	06/09/21
	Leith	<u>CONSTITUTION STREET</u>		Trams to Newhaven.	1 - Road closed between Foot of the Walk and Coatfield Lane. Access maintained from Laurie Street to Kirkgate House car park. East footway closed adjacent to South Leith Parish Church. 2 - Road closed between Queen Charlotte Street and Tower Street.	16/11/19	Ongoing
	Leith	<u>LINDSAY ROAD</u>	Between North Leith Sands and Newhaven Place	Trams to Newhaven construction - click cell to visit website	Road closed to eastbound traffic, diversion via Melrose Drive. Hawthornvale closed at Lindsay Road. No right turn from Annfield, no left turn from Melrose Drive, no exit from Newhaven Place	06/03/20	Ongoing
	Leith	OCEAN DRIVE	Between roundabouts at Ocean Terminal	Trams to Newhaven construction	Northbound side closed, 2-way traffic on southbound side. Alterations from 13/10/20 - T-junction installed for southbound traffic at the north roundabout	13/03/20	Ongoing
	Leith	<u>LINKS GARDENS</u>	Between Gladstone Place and Links Gardens Lane	City of Edinburgh Council - to provide space for safe walking and cycling	Road closed to all vehicles except cycles. Reopened to motor traffic 09/08/21	03/05/20	09/08/21
	Leith	<u>JANE STREET</u>	At no. 13/15 (Headland Archaeology)	Trams to Newhaven - utility diversions	Road closed, short diversion via the industrial estate	23/11/20	Ongoing
	Leith	<u>OCEAN DRIVE</u>	Between Ocean Terminal and Rennie's Isle	Trams to Newhaven construction	Road closed	04/01/21	Autumn 2021
	Leith	<u>MARITIME LANE</u>		Trams to Newhaven construction	No access to Maritime Lane from Mitchell Street	07/04/21	September 2021
	Leith	TOWER STREET	At Shore	Trams to Newhaven construction	Temporary traffic lights	10/05/21	Until further notice
	Leith	OCEAN DRIVE	Between Ocean Terminal and Rennie's Isle	Trams to Newhaven construction	Footway closed, pedestrian diversion via Rennie's Isle - Victoria Quay	24/05/21	20 weeks
	Leith	LEITH WALK	At Foot of the Walk / Great Junction Street / Duke Street	Trams to Newhaven - enabling works prior to construction work in the junction	Temporary traffic lights for 2-3 days, lane restrictions thereafter	11/08/21	Up to 1 week
 	Leith	LEITH LINKS AREA	Burns Street, Primrose Street, Somerset Place, Industrial Road, Lochend Road, Hermitage / Vanburgh Place	Cityfibre - cable and ducting installation	Lane and parking restrictions, temporary traffic lights as required. Phased road closures of Burns Street, Industrial Road and Somerset Place	16/08/21	TBC
	Leith	<u>JANE STREET</u>	At Tennant Street	BT Morrisons - clearing blocked cable ducts	4-way temporary traffic lights	16/08/21	20/08/21 TBC
	Leith	LEITH WALK	At Foot of the Walk / Great Junction Street / Duke Street	Trams to Newhaven construction	Alterations to road layout and traffic signal sequences	16/08/21	4 months
	Leith Walk	LEITH WALK	Between London Road and Crown Place	Trams to Newhaven construction	Road closed to northbound traffic, southbound reduced to 1 lane	20/06/20	Autumn 2021



	Leith Walk	LONDON ROAD / EASTER ROAD JUNCTION		Trams to Newhaven - alterations to accommodate Leith Walk diverted traffic	Signal timings and lane markings altered. No right turn from Easter Road into eastbound London Road (East Norton Place)	20/06/20	Autumn 2021
	Leith Walk	<u>BROUGHTON ROAD</u>	At McDonald Road	City of Edinburgh Council / Trams to Newhaven - to assist with road safety	3-way temporary traffic lights	05/11/20	Until further notice
	Leith Walk	A1 CORRIDOR	London Road / Willowbrae Road / Milton Road West between Leith Walk and Mountcastle Drive North	<u>City of Edinburgh Council - to provide space for safe walking and cycling</u>	Re-designating key parts of the road to help pedestrians, people using wheelchairs, prams or bicycles to physically distance.	30/11/20	Until further notice
	Leith Walk	<u>HILLSIDE CRESCENT</u>		City of Edinburgh Council - Spaces for People measures	No vehicle entry to Hillside Crescent west leg from London Road (enter via east leg)	18/01/21	Until further notice
	Leith Walk	LEITH WALK	At Stead's Place / Springfield Street	Trams to Newhaven construction	Alterations to access routes - Stead's Place reopened, Springfield Street closed	26/01/21	Ongoing
	Leith Walk	<u>BRUNSWICK ROAD</u>	Between East Montgomery Place and Brunswick Place	<u>City of Edinburgh Council - to provide space for safe walking and cycling</u>	One-way order - westbound traffic only	08/02/21	Until further notice
	Leith Walk	<u>MCDONALD ROAD</u>	At Leith Walk	Trams to Newhaven construction <i>Road reopened 08/08/21</i>	Road closed	28/03/21	08/08/21
	Leith Walk	LEITH WALK	West side cycleway between Annandale Street and Jane Street	<u>Trams to Newhaven - construction of permanent segregated cycleway</u>	Existing temporary cycleways closed, diversions as signed	24/05/21	October 2021
	Leith Walk	<u>PILRIG STREET</u>	At Cambridge Avenue / Dryden Street	Trams to Newhaven - diversion route during closure of Leith Walk cycleway	Temporary controlled crossing point	24/05/21	October 2021
	Leith Walk	<u>IONA STREET</u>	Between Leith Walk and Buchanan Street	<u>Trams to Newhaven - new drainage system</u>	Road closed	14/06/21	16 weeks
	Leith Walk	<u>LORNE STREET</u>	At Leith Walk	<u>Trams to Newhaven - new drainage system</u>	Road closed	28/06/21	w/c 16/08/21
	Leith Walk	<u>PILRIG STREET</u>	At Leith Walk	Trams to Newhaven construction <i>Conditional on McDonald Road reopening</i>	Road closed	09/08/21	9 months
	Leith Walk	EASTER ROAD AREA		Football fixture - Hibs v Kilmarnock, kick-off 2pm	Roads closed 1 - 2.15pm and 3.30 - 3.30pm: Hawkhill Avenue / Close, St Clair Street, Albion Place / Road / Terrace / Gardens, Harrismith Place	15/08/21	15/08/21
	Leith Walk	WARRISTON AREA	Connaught Place, Dalmeny Road, Chancelot Terrace, New Cut Rigg, Craighall Terrace	Cityfibre - cable and ducting installation	Lane, parking and footway restrictions as signed. Temporary traffic lights and road closures as required	23/08/21	December 2021
	Leith Walk	LORNE STREET	Between Easter Road and Halmyre Street	Scottish Water - pipe renewal <i>Previously planned for June 2021</i>	Road closed	06/09/21	10/09/21

	Liberton / Gilmerton	GILMERTON ROAD	Between Liberton Road and Walter Scott Avenue	City of Edinburgh Council - to provide space for safe walking and cycling	Re-designating key parts of the road to help pedestrians, people using wheelchairs, prams or bicycles to physically distance	16/11/20	Until further notice
	Liberton / Gilmerton	IVANHOE CRESCENT	Between Glenvarloch Crescent and Rutherford Drive	City of Edinburgh Council - to provide space for safe walking and cycling	Motor vehicles prohibited: Monday - Thursday 8am - 10am and 2pm - 4pm Friday 8am - 10am and 11am - 1pm	28/11/20	Until further notice
	Liberton / Gilmerton	WOODSTOCK PLACE	Between Rutherford Drive and Ivanhoe Crescent	City of Edinburgh Council - to provide space for safe walking and cycling	Motor vehicles prohibited: Monday - Thursday 8am - 10am and 2pm - 4pm Friday 8am - 10am and 11am - 1pm	28/11/20	Until further notice
	Liberton / Gilmerton	GRACEMOUNT DRIVE and BALMWELL AVENUE	At St Catherines RC Primary School	City of Edinburgh Council - to provide space for safe walking and cycling	Motor vehicles prohibited: Monday - Thursday 8am - 10am and 2pm - 4pm Friday 8am - 10am and 11am - 1pm	17/02/21	Until further notice
	Liberton / Gilmerton	MOREDUN PARK STREET	Between Moredun Park Way and entrance to Craigour Park PS	City of Edinburgh Council - to provide space for safe walking and cycling	Motor vehicles prohibited: Monday - Thursday 8am - 10am and 2pm - 4pm Friday 8am - 10am and 11am - 1pm	17/02/21	Until further notice
	Liberton / Gilmerton	INCH AREA	At Glenallan Drive / Hazeldean Terrace / Marmion Crescent / Durward Grove / Dinmont Drive and Glenallan Loan	Cityfibre - cable and ducting installation	Lane, footway and parking restrictions as signed, temporary traffic lights as required. Marmion Crescent closed at Hazeldean Terrace, Hazeldean Terrace closed at Durward Grove and Glenallan Loan closed at Glenallan Drive as required	31/05/21	September 2021
	Liberton / Gilmerton	KINGSTON AVENUE	At Ochiltree Gardens	Scottish Power - cabling	3-way temporary traffic lights	05/08/21	18/08/21
	Liberton / Gilmerton	HOWDEN HALL ROAD	Between Kaimes crossroads and crematorium entrance	City of Edinburgh Council - alterations to traffic island (09 - 13/08) and road markings (16 - 18/08) <i>Rescheduled from 02/08/21</i>	Lane and parking restrictions. Temporary bus stops as signed. Off-peak 4-way temporary traffic lights at Kaimes crossroads 16/08/21 for up to 3 days	09/08/21	18/08/21
	Liberton / Gilmerton	MOUNT VERNON ROAD		Refresh of carriageway line markings	4-way temporary traffic lights at Kirk Brae / Kirkgate junction; Stop / Go boards at Park Crescent	13/08/21	13/08/21
	Liberton / Gilmerton	MAYFIELD ROAD	From Liberton Road for around 150m	Development site compound / loading area	Northbound lane closure	16/08/21	31/10/22
	Midlothian	A701 STRAITON ROAD	Between Loanhead Road and Pentland Road	Scottish Power - laying cables for new substation	Lane closures as signed	26/02/21	Late August 2021
	Midlothian	MILLERHILL ROAD	At Shawfair Road	Scottish Power - cable installation	Temporary traffic lights	23/07/21	November 2021
	Midlothian	BUSH LOAN ROAD		Scottish Power - cable installation	Road closed between Pentland Science Park roundabout and the Technopole entrance	16/08/21	6 weeks
	Midlothian	NEWTON CHURCH ROAD	Between Schirehall Avenue and Neatoune Drive	Midlothian Council - drainage works and footway resurfacing	Road closed to through traffic	30/08/21	Up to 5 days
	Morningside	BRAID ROAD	Between Braid Farm Road and Hermitage Drive	City of Edinburgh Council - to provide space for safe walking and cycling	Road closed except for cycles and essential works vehicles. Changes implemented during w/c 12/04/21 - road to be reopened for southbound traffic with new segregated cycle lanes	03/05/20	Until further notice

	Morningside	<u>BRAIDBURN TERRACE</u>	From its junction with Comiston Road to its junction with Braid Road	City of Edinburgh Council - to provide space for safe walking and cycling	With the exception of cycles - Road open to eastbound traffic only; No right turn from Greenbank Place into Braidburn Terrace.	08/05/20	Until further notice
	Morningside	<u>BRUNTSFIELD PLACE</u>	In its entirety	City of Edinburgh Council - to provide space for safe walking and cycling	Redesigning key parts of the road to increase safety for pedestrians and cyclists during the current Covid-19 pandemic.	27/07/20	Until further notice
	Morningside	<u>MORNINGSIDE ROAD</u>	In its entirety	City of Edinburgh Council - to provide space for safe walking and cycling	Redesigning key parts of the road to increase safety for pedestrians and cyclists during the current Covid-19 pandemic.	27/07/20	Until further notice
	Morningside	<u>BRUNTSFIELD AVENUE, MONTPELIER</u>		City of Edinburgh Council - to provide space for safe walking and cycling	Bruntsfield Avenue closed at Bruntsfield Place; Montpelier closed at Montpelier Park. Except for cycles and residents' access	18/08/20	Until further notice
	Morningside	<u>CANAAN LANE</u>	Between Morningside Road and Woodburn Terrace	City of Edinburgh Council - to provide space for safe walking and cycling	Road closed except for residents' access, pedestrians and cycles	18/08/20	Until further notice
	Morningside	<u>COMISTON ROAD</u>	Between Greenbank and Fairmilehead crossroads	City of Edinburgh Council - to provide space for safe walking and cycling	Re-designating key parts of the road to cycle lanes to aid physical distancing	20/08/20	Until further notice
	Morningside	<u>CANAAN LANE</u>	North of the egress from the Royal Blind School.	City of Edinburgh Council - to provide space for safe walking and cycling (Meadows to Greenbank 'quiet route')	Road closed except for residents' access, pedestrians and cycles	03/02/21	Until further notice
	Morningside	<u>WHITEHOUSE LOAN</u>	Between Bruntsfield Crescent and Warrender Park Road	City of Edinburgh Council - to provide space for safe walking and cycling (Meadows to Greenbank 'quiet route')	Road closed except for residents' access, pedestrians and cycles	03/02/21	Until further notice
	Morningside	<u>WHITEHOUSE LOAN</u>	Between Strathearn Road and Hope Terrace	City of Edinburgh Council - to provide space for safe walking and cycling (Meadows to Greenbank 'quiet route')	Road closed except for residents' access, pedestrians and cycles	03/02/21	Until further notice
	Morningside	<u>BRAID ROAD AREA</u>		City of Edinburgh Council - 'Braid Road and Greenbank to Meadows Quiet Route'	Changed priorities at several junctions, new segregated cycle lanes	08/04/21	Until further notice
	Morningside	<u>CANAAN LANE</u>	At South Morningside primary school	Installation of new water supply to school building	Lane restrictions. TTRO in place to permit a road closure if required	19/07/21	22/08/21
	Morningside	<u>BRAID ROAD</u>	At Braid Farm Road	Scottish Water - repairs to burst pipe	Temporary traffic lights proposed	05/08/21	TBC
	Morningside	<u>FORBES ROAD</u>	Between Bruntsfield Place and Chamberlain Road	City of Edinburgh Council - carriageway resurfacing	Road closed	09/08/21	13/08/21
	Morningside	<u>RISELAW ROAD</u>	At Comiston Road	Scottish Water - urgent repairs	Road closed	12/08/21	TBC
	Morningside	<u>GREENBANK ROAD</u>	Between the western end of Greenbank Park and the south junction with Greenbank Crescent	City of Edinburgh Council - carriageway resurfacing <i>Dates TBC as at 11/08/21</i>	Lane closures / temporary traffic lights for ironworks. Road closed in sections 9am - 5pm each weekday for resurfacing.	02/11/21	3 weeks estimated

	Morningside	NEWBATTLE TERRACE	Between Morningside Road and Pitsligo Road	City of Edinburgh Council - footway and carriageway resurfacing, signalised junction at Pitsligo Road, new gullies and trees	Lane and parking restrictions, temporary traffic lights and short-term road closures as required. Start date TBC as at 11/08/21	02/11/21	6 months
	Pentland Hills	BABERTON MAINS DRIVE	In its entirety, plus adjoining streets	Cityfibre - cable and ducting installation	Rolling programme with lane and parking restrictions and temporary traffic lights as required	02/02/21	August 2021
	Pentland Hills	BABERTON MAINS WYND and BANK		<u>City of Edinburgh Council - to provide space for safe walking and cycling</u>	Motor vehicles prohibited: Monday - Thursday 8am - 10am and 2pm - 4pm Friday 8am - 10am and 11am - 1pm	11/05/21	Until further notice
	Pentland Hills	<u>LANARK ROAD</u>	Between Baberton Crescent and Baberton Avenue	Cityfibre - cable and ducting installation	Temporary traffic lights. Currently working eastwards from Baberton Avenue to Baberton Crescent.	28/06/21	3 weeks estimated
	Pentland Hills	<u>CURRIEHILL ROAD</u>	At Riccarton Avenue	SGN - gas leak repairs	3-way temporary traffic lights	20/07/21	TBC
 	Pentland Hills	<u>LANARK ROAD WEST</u>	Between Juniper Avenue and Sainsbury's garage	Cityfibre - cable and ducting installation <i>Works on Lanark Road are behind schedule, start for this phase TBC</i>	Temporary traffic lights. Juniper Avenue closed 02/08/21 for 5 days. Muir Wood Road closed 09/08/21 for 2 days	26/07/21	4 weeks estimated
	Pentland Hills	<u>RICCARTON MAINS ROAD</u>	At the sub-station	Scottish Power - construction of new bell-mouth junction	2-way temporary traffic lights each week day (no weekend working)	09/08/21	17/08/21
	Pentland Hills	BAIRD ROAD	Around 200m south of M8 bridge	Scottish Water - service disconnection	Temporary traffic lights	16/08/21	23/08/21
	Pentland Hills	<u>DEANPARK AVENUE</u>	Between Deanpark Grove and Deanpark Place	City of Edinburgh Council - carriageway resurfacing	Road closed and restricted access to Deanpark Grove	16/08/21	1-2 weeks
	Pentland Hills	<u>KIRKGATE</u>	Between Blinkbonny Road and Currie Community Church	Scottish Water - sewer repairs <i>Start date TBC</i>	Road closed, diversion via Lanark Road West - Blinkbonny Road	16/08/21	27/08/21
	Portobello/ Craigmillar	BAILEYFIELD CRESCENT	Between Sir Harry Lauder Road and Fishwives' Causeway	Advance Construction - sewer replacement and road realignment	Road closed	10/09/18	TBC
	Portobello/ Craigmillar	<u>STANLEY STREET / HOPE PARK</u>	Between Christian Grove and access to Network Rail yard	<u>City of Edinburgh Council - to provide space for safe walking and cycling</u>	Road closed to through traffic except cycles.	29/05/20	Until further notice
	Portobello/ Craigmillar	PORTOBELLO HIGH STREET	Between Fishwives' Causeway and Marlborough Street	<u>City of Edinburgh Council - to provide space for safe walking and cycling</u>	Redesigning key parts of the road to increase safety for pedestrians and cyclists during the current Covid-19 pandemic.	24/07/20	Until further notice
	Portobello/ Craigmillar	MAGDALENE GARDENS; MAGDALENE DRIVE	At Brunstane primary school; Section leading to rear of Brunstane primary school.	<u>City of Edinburgh Council - to provide space for safe walking and cycling</u>	Road closed except for cycles	02/10/20	Until further notice
	Portobello/ Craigmillar	DUDDINGSTON ROAD		<u>City of Edinburgh Council - to provide space for safe walking and cycling</u>	Re-designating key parts of the road to help pedestrians, people using wheelchairs, prams or bicycles to physically distance.	09/11/20	Until further notice

	Portobello/ Craigmillar	A1 CORRIDOR	London Road / Willowbrae Road / Milton Road West between Leith Walk and Mountcastle Drive North	<u>City of Edinburgh Council - to provide space for safe walking and cycling</u>	Re-designating key parts of the road to help pedestrians, people using wheelchairs, prams or bicycles to physically distance.	30/11/20	Until further notice
	Portobello/ Craigmillar	<u>BRUNSTANE AREA</u>	Brunstane Road / South, Brunstane Drive, Queen's Bay Crescent / Cottages, S Morton Street, Tait Wynd, Daiches Brae, Milton Road East	Cityfibre - cable and ducting installation	Lane, footway and parking restrictions as signed, temporary traffic lights as required. Brunstane Drive closed at Milton Road East, diversion via Brunstane Road South	12/04/21	September 2021
	Portobello/ Craigmillar	COLLIER PLACE	At Hay Gardens	<u>City of Edinburgh Council - to provide space for safe walking and cycling</u>	Motor vehicles prohibited: Monday - Thursday 8am - 10am and 2pm - 4pm Friday 8am - 10am and 11am - 1pm	11/05/21	Until further notice
	Portobello/ Craigmillar	MOFFAT WAY	At St Francis Way	<u>City of Edinburgh Council - to provide space for safe walking and cycling</u>	Motor vehicles prohibited: Monday - Thursday 8am - 10am and 2pm - 4pm Friday 8am - 10am and 11am - 1pm	11/05/21	Until further notice
	Portobello/ Craigmillar	NEWCRAIGHALL AREA	Park View / Terrace, Newcraighall Drive / Road, Klondyke Street and Bauld Drive	Cityfibre - cable and ducting installation	Lane, footway and parking restrictions as signed, temporary traffic lights as required. Park View closed at Newcraighall Drive, Park Terrace closed at Park View and Bauld Drive closed at Newcraighall Road	17/05/21	September 2021
	Portobello/ Craigmillar	<u>MILTON ROAD WEST</u>	Working from Duddingston Row to Sir Harry Lauder Road	Cityfibre - cable and ducting installation	Lane restrictions, temporary traffic lights and side road closures as required.	14/06/21	August 2021
 	Portobello/ Craigmillar	DUDDINGSTON PARK AREA	Southfield Place, Stanley Street, Duddingston Park, Durham Place Lane, Durham Avenue / Road / Drive	Cityfibre - cable and ducting installation	Lane, footway and parking restrictions as sign. Temporary traffic lights and local road closures as required	26/07/21	September 2021
 	Portobello/ Craigmillar	<u>DUDDINGSTON ROAD</u>	At Duddingston Park / Southfield Place	Cityfibre - cable and ducting installation	4-way temporary traffic lights. Hamilton Terrace and Durham Road closed at Duddingston Road	03/08/21	23/08/21
	Portobello/ Craigmillar	<u>MILTON ROAD EAST</u>	At Eastfield / Musselburgh Road	BT / KN - ducting installation <i>Start delayed</i>	4-way temporary traffic lights	04/08/21	06/08/21
	Portobello/ Craigmillar	CRAIGMILLAR AREA		Craigmillar Festival parade	Rolling road closure Craigmillar Castle Gardens - Peffermill Road - Niddrie Mains Road (to the library). From 11am	14/08/21	14/08/21
	Portobello/ Craigmillar	NEWCRAIGHALL ROAD	At the rail bridge adjacent to A1	Network Rail - bridge survey	Temporary traffic lights 10.30pm - 7am	18/08/21	19/08/21
	Sighthill/Gorgie	DALRY ROAD	Between Distillery Lane and Ardmillan Terrace	<u>City of Edinburgh Council - to provide space for safe walking and cycling</u>	Redesigning key parts of the road to increase safety for pedestrians and cyclists during the current Covid-19 pandemic.	23/07/20	Until further Notice
	Sighthill/Gorgie	GORGIE ROAD	Between McLeod Street and Ardmillan Terrace	<u>City of Edinburgh Council - to provide space for safe walking and cycling</u>	Redesigning key parts of the road to increase safety for pedestrians and cyclists during the current Covid-19 pandemic.	23/07/20	Until further Notice
	Sighthill/Gorgie	SIGHTHILL LOAN		<u>City of Edinburgh Council - to provide space for safe walking and cycling</u>	Road closed between Sighthill Avenue and Sighthill Gardens	18/08/20	Until further Notice
	Sighthill/Gorgie	<u>REDHALL GROVE</u>	Between Redhall Road and Redhall Drive	<u>City of Edinburgh Council - to provide space for safe walking and cycling</u>	Motor vehicles prohibited: Monday - Thursday 8am - 10am and 2pm - 4pm Friday 8am - 10am and 11am - 1pm	17/02/21	Until further notice

	Sighthill/Gorgie	<u>MURIESTON CRESCENT</u>		Bowmer & Kirkland - development project	North footway closed between rail bridge and Murieston Place. Ad-hoc traffic management for deliveries. One-way system (eastbound only) between Russell Road and Dalry Road from 19/07/21	03/03/21	January 2022
	Sighthill/Gorgie	<u>STENHOUSE AVENUE / STENHOUSE AVENUE WEST</u>		Cityfibre - cable and ducting installation	Lane, footway and parking restrictions as signed. Temporary traffic lights as required	22/04/21	August 2021
	Sighthill/Gorgie	<u>WESTFIELD ROAD</u>	Stevenson Road to Robertson Avenue	Scottish Power - Roseburn to Westfield cable installation. <i>Delayed until 28/06/21 13/09/21</i>	Westfield Road closed, then temporary traffic lights on Gorgie Road as work progresses from Westfield Road junction into Robertson Avenue	40/05/24	6 weeks
	Sighthill/Gorgie	<u>GORGIE ROAD</u>	At Coxfield	SGN - new gas main connection <i>Work cancelled</i>	2-way temporary traffic lights	26/07/24	31/07/24
	Sighthill/Gorgie	<u>LONGSTONE ROAD</u>	Between Calder Road and Murrayburn Road	Cityfibre - cable and ducting installation	Lane, footway and parking restrictions as signed. Temporary traffic lights and side-road closures as required	26/07/21	October 2021
	Sighthill/Gorgie	<u>CULTINS ROAD</u>	At Bankhead Drive	City of Edinburgh Council - installation of walking and cycling improvements	Road closed, diversion via Bankhead Terrace - Bankhead Drive. Bus gate between Bankhead Drive and Hermiston Gait suspended to accommodate diverted traffic	02/08/21	20/09/21
 	Sighthill/Gorgie	<u>GORGIE ROAD</u>	At Stewart Terrace	Scottish Water - mains repairs	2-way temporary traffic lights, Stewart Terrace and Wardlaw Place closed. Work to be carried out over 2 consecutive weekends (07-08 and 14-15 August), restrictions removed in between.	14/08/21	15/08/21
	Sighthill/Gorgie	<u>LONGSTONE ROAD</u>	At Kingsknowe Road North	Scottish Water - CCTV survey of water main	3-way temporary traffic lights 8am - 6pm	18/08/21	18/08/21
	Sighthill/Gorgie	GORGIE AREA		Football fixture - Hearts v Aberdeen, kick-off 3pm	McLeod Street closed 2pm - 3pm and 4:30pm - 5:30pm, Gorgie area parking restrictions as signed	21/08/21	21/08/21
	Sighthill/Gorgie	<u>PARKHEAD LOAN</u>	Between Longstone Road and Parkhead Terrace	Cityfibre - cable and ducting installation	Road closed	23/08/21	27/08/21
	Sighthill/Gorgie	<u>WESTFIELD ROAD</u>	Development site opposite Sainsbury's	Grahams Construction - site works	North footway closed between Westfield Avenue and petrol station. Pedestrian crossing at front of Sainsbury's closed, temporary crossing further east at Westfield House	27/08/21	29/08/21
	Sighthill/Gorgie	WESTFIELD ROAD	At Westfield Avenue	Scottish Power - cable upgrade	Citybound lane closure	08/09/21	22/09/21
	Southside / Newington	OLD DALKEITH ROAD	Between Cameron Toll and Little France Road	<u>City of Edinburgh Council - to provide space for safe walking and cycling</u>	Re-designating key parts of the road to help pedestrians, people using wheelchairs, prams or bicycles to physically distance	05/06/20	Until further notice
	Southside / Newington	<u>GEORGE SQUARE AREA</u>		<u>City of Edinburgh Council - to provide space for safe walking and cycling</u>	Anti-clockwise one-way system between Crichton Street and Meadow Lane. Crichton Street one-way (westbound only) expect for cycles; George Square east side closed; George Square north and west sides one-way (westbound / southbound only)	09/09/20	Until further notice
	Southside / Newington	SCIENNES ROAD	At Sciennes primary school	<u>City of Edinburgh Council - to provide space for safe walking and cycling</u>	Road closed (in addition to ongoing School Streets measures)	15/09/20	Until further notice

	Southside / Newington	<u>BUCCLEUCH STREET</u>		City of Edinburgh Council - to provide space for safe walking and cycling	Re-designating key parts of the road to help pedestrians, people using wheelchairs, prams or bicycles to physically distance.	12/10/20	23/10/20
	Southside / Newington	CAUSEWAYSIDE / RATCLIFFE TERRACE		City of Edinburgh Council - to provide space for safe walking and cycling	Re-designating key parts of the road to help pedestrians, people using wheelchairs, prams or bicycles to physically distance.	16/11/20	Until further notice
	Southside / Newington	<u>SIMON SQUARE</u>	Between Gilmour Street and Hardwell Close	Crane operations	Road and west footway closed	16/11/20	30/11/21
	Southside / Newington	<u>CRAIGMILLAR PARK</u>	Between Lady Road and Crawford Road	City of Edinburgh Council - to provide space for safe walking and cycling	Re-designating key parts of the road to help pedestrians, people using wheelchairs, prams or bicycles to physically distance.	11/01/21	Until further notice
	Southside / Newington	CLEARBURN ROAD	Between Prestonfield Avenue and Prestonfield Road	City of Edinburgh Council - to provide space for safe walking and cycling	Motor vehicles prohibited: Monday - Thursday 8am - 10am and 2pm - 4pm Friday 8am - 10am and 11am - 1pm	17/02/21	Until further notice
	Southside / Newington	<u>PRESTONFIELD ROAD</u>	Junction with Clearburn Road	City of Edinburgh Council - to provide space for safe walking and cycling	Road closed except for residents' access, pedestrians and cycles	17/02/21	Until further notice
	Southside / Newington	PRESTONFIELD AREA	Clearburn Crescent / Gardens, Cameron House Avenue, Prestonfield Road / Crescent / Avenue / Terrace / Gardens, Dalkeith Road	Cityfibre - cable and ducting installation	Lane, footway and parking restrictions as signed. Local road closures and temporary traffic lights as required	26/04/21	September 2021
	Southside / Newington	<u>GRANGE ROAD</u>	Between Chalmer's Crescent and Tantallon Place	City of Edinburgh Council - carriageway and footway resurfacing, traffic signals upgrade and cycle lane installation. <i>Rescheduled from January 2021</i>	Lane and footway closures and temporary traffic lights. Adjoining roads (Mansionhouse Road, Lauder Road both sides) closed as work progresses. Hatton Place, Dick Place and Lover's Loan closed	14/06/21	12/09/21
	Southside / Newington	GEORGE SQUARE		George Square Festival	East leg closed 08/07/21 - 06/09/21 North leg and Crichton Street closed 05/08/21 - 30/08/21 West leg closed 13 - 31/07/21 and 30/08/21 - 06/09/21	08/07/21	06/09/21
	Southside / Newington	HILL SQUARE	In its entirety	Edinburgh Festival events	Road closed	26/07/21	03/10/21
	Southside / Newington	UPPER GRAY STREET	Between Salisbury Place and Duncan Street	Community event	Road closed 11am - 7pm	28/08/21	28/08/21
	Trunk road network	A720	In its entirety	BEAR Scotland - routine maintenance programme	<u>5 weeks of overnight closures, various locations - click cell for full details (BEAR Scotland website)</u>	11/07/21	13/08/21
	Trunk road network	M8	At Hermiston Gait	BEAR Scotland - barrier upgrade programme - <u>click cell for full details (BEAR Scotland website)</u>	Road closed in both directions 8pm - 6.30am each night	01/08/21	21/08/21
	Trunk road network	M90	M9 J1A to M90 J1	BEAR Scotland - carriageway resurfacing	Road closed to northbound traffic 8pm - 6am for 2 nights. Diversion via A8 - Maybury Road - A90	01/09/21	03/09/21
	West Lothian	<u>LONG DALMAHOY ROAD</u>	Between Kaimes Hill access and Linburn Road	Scottish Power - overhead power line maintenance. <i>Dates TBC as at 11/08/21</i>	Road closed	22/09/21	1-2 days