

Roadworks & events report

Effective from 2 July 2021

Links to further information

[Traffic Scotland - information on trunk roads including Edinburgh City Bypass](#)

[SE Scotland trunk roads maintained by BEAR](#)

[Transport for Edinburgh - Lothian Buses, Edinburgh Trams and Cyclehire Scheme](#)

[Scottish Roadworks Register](#)


[Follow Edintravel on Twitter for regular updates](#)

Key

New information in this version

Spaces for People measures

Underlined entries contain links to maps or further information


 temporary traffic lights in use

 diversion in operation

Entries are arranged by Ward and then by start date.

[See details of Ward boundaries](#)

	Ward	Street	Location	Contractor / works description	Measures in place	Start	Finish
	Almond	MAYBURY ROAD	Between East Craigs and Barnton	CALA / Barratt Homes development	Various lane closures / contraflow arrangements. Speed limit reduced to 30mph along whole length between Barnton and Maybury junctions. New signalised junctions in operation at site access roads.	08/01/20	Ongoing
	Almond	<u>SILVERKNOWES ROAD</u>	Between Silverknowes Parkway and Marine Drive	City of Edinburgh Council - to provide space for safe walking and cycling	Road closed to all vehicles except cycles Reopened for *buses* 14/03/21	30/04/20	Until further notice
	Almond	<u>CAMMO WALK</u>		City of Edinburgh Council - to provide space for safe walking and cycling	Road closed except for residents' access, pedestrians and cycles	08/05/20	Until further notice
	Almond	MAYBURY ROAD	Between Craigs Road and roundabout at Maybury Drive	City of Edinburgh Council - to provide space for safe walking and cycling	Temporary pedestrian crossing in operation	30/06/20	Until further notice
	Almond	<u>PENNYWELL ROAD</u>		City of Edinburgh Council - to provide space for safe walking and cycling	Segregated cycle lanes	14/09/20	Until further notice
	Almond	SOUTH BARNTON AVENUE		City of Edinburgh Council - to provide space for safe walking and cycling	Road closed	10/12/20	Until further notice
	Almond	<u>HIGH STREET / NEWHALLS ROAD, QUEENSFERRY</u>		City of Edinburgh Council - Spaces for People measures	Installation of one-way system (eastbound traffic only between The Loan and Hawes car park).	08/03/21	Until further notice
	Almond	RATHO STATION / NEWBRIDGE AREA	Hillwood Gardens / Road / Terrace / Rise. Parkside, Riverside and Old Liston Road	SGN - gas main renewal	Lane and parking restrictions, temporary traffic lights if required. Riverside closed to through traffic	04/05/21	22 weeks estimated
	Almond	SILVERKNOWES ROAD SOUTH	Between Main Street and Vivian Terrace	City of Edinburgh Council - to provide space for safe walking and cycling	Motor vehicles prohibited	11/05/21	Until further notice
	Almond	<u>HIGH STREET, KIRKLISTON</u>	Between The Square and Station Road	BT / KN - replacement of telegraph pole <i>Work postponed 11/05/21</i>	Road closed, local access maintained	12/05/21	12/05/21
	Almond	MUIRHOUSE WAY	At Muirhouse Crescent / Muirhouse Avenue	Energy Assets - multi-utility connections to development site	3-way temporary traffic lights	14/06/21	04/07/21
	Almond	STIRLING ROAD, KIRKLISTON	At Kirklands Park Street / Buie Brae	Virgin Media - equipment installation	4-way temporary traffic lights	28/06/21	3-4 days
	Almond	<u>KIRKLANDS PARK STREET</u>	Between Maude Close and Maude Place	Scottish Water - manhole repairs	Road closed. Bus gate suspended while works in progress	07/07/21	07/07/21
	Almond	A8 GLASGOW ROAD	At Lochend Road	SGN - new gas main installation	No access to Lochend Road (divert via A89 - B800). Citybound inside lane on A8 closed Newbridge roundabout to Lochend Road from 20/09/21	06/09/21	4 weeks

	City Centre	LEITH STREET / PICARDY AREA		St James redevelopment works.	Varying lane closures and contraflow arrangements. St James' Place, Cathedral Lane and St James' car parks closed. Alterations to lane layout on all approaches to Picardy roundabout as work progresses	04/01/16	September 2021
	City Centre	CALTON ROAD	Between Waverley station access and New Street	Unsafe rock face, restrictions in place to provide safety zone	Temporary traffic lights.	01/12/18	Ongoing
	City Centre	NORTH BRIDGE		City of Edinburgh Council / Balfour Beatty - bridge refurbishment	Traffic reduced to one lane in each direction. Footway closures and temporary walkways as signed. Bus stops relocated as required.	15/02/20	Summer 2021
	City Centre	PRINCES STREET	Between South St David Street and East End junction	<u>City of Edinburgh Council - to provide space for safe walking and cycling</u>	Buses, taxis and cycles only 7.30am - 6.30pm each day	18/06/20	Until further notice
	City Centre	WAVERLEY BRIDGE		<u>City of Edinburgh Council - to provide space for safe walking and cycling</u>	Road closed at Princes Street (except for cycles). Taxi and loading access via Market Street	18/06/20	Until further notice
	City Centre	<u>FORREST ROAD</u>		<u>City of Edinburgh Council - to provide space for safe walking and cycling</u>	Segregated cycle lanes	22/06/20	Until further notice
	City Centre	COCKBURN STREET		<u>City of Edinburgh Council - to provide space for safe walking and cycling</u>	Road closed except for cycles and blue badge holders. Loading permitted 6.30am - 10.30am each day.	10/07/20	Until further notice
	City Centre	VICTORIA STREET		<u>City of Edinburgh Council - to provide space for safe walking and cycling</u>	Road closed except for cycles and blue badge holders. Loading permitted 6.30am - 10.30am each day. <i>From 11/12/20 - 24hr delivery and blue badge access via George IV Bridge, road remains closed at Grassmarket</i>	10/07/20	Until further notice
	City Centre	TOLLCROSS	At Leven Street, Home Street. Brougham Street and Earl Grey Street	<u>City of Edinburgh Council - to provide space for safe walking and cycling</u>	Redesigning key parts of the road to increase safety for pedestrians and cyclists during the current Covid-19 pandemic.	31/07/20	Until further notice
	City Centre	<u>COWGATE</u>	At Candlemaker Row	Redevelopment of India Buildings	Road closed to westbound traffic. Diversion via Pleasance - West Richmond Street - West Nicolson Street - Potterrow - Teviot Place - Lauriston Place - Lady Lawson Street - West Port	24/08/20	18 months
	City Centre	<u>MORRISON LINK</u>	Between Morrison Street and Morrison Crescent	The Haymarket development - sewer diversion work	One lane closed in each direction (northbound restriction extending into Morrison Street towards Haymarket). Section of west footway closed with pedestrian diversion as signed	29/03/21	TBC
	City Centre	<u>CALTON ROAD</u>	Between New Street and Old Tolbooth Wynd	Energy Assets - multi-utility connections to development site	Temporary traffic lights	19/04/21	09/07/21
	City Centre	<u>HIGH STREET</u>	At St Mary's Street / Jeffrey Street	City of Edinburgh Council - reconstruction of carriageway setts Summer break scheduled 16/07 - 07/09/21	Phase 1 - High Street closed between Museum of Childhood and St Mary's Street (other approaches remain open). 2-way traffic on Blackfriars Street	17/05/21	35 weeks TBC
	City Centre	FREDERICK STREET	Between Princes Street and George Street	Scottish Power - cable installation <i>Details TBC as at 21/04/21</i>	Lane closures and temporary traffic lights. Temporary stop for southbound bus services as required	24/05/21	4 weeks
	City Centre	LEITH WALK	At London Road / Gayfield Square	Scottish Water - mains diversion for Trams to Newhaven project	Lane closures / alterations. Restricted access to Gayfield Square	09/06/21	6 weeks

	City Centre	PRINCES STREET	Frederick Street to South Charlotte Street	Bilfinger for Edinburgh Trams - routine joint sealant repairs <i>Postponed</i>	Road closed to westbound traffic 8pm - 5am for 5 nights	21/06/21	26/06/21
	City Centre	<u>MORRISON CRESCENT</u>	Working from West Approach Road to Morrison Link	Scottish Power - high-voltage cable installation (to supply The Haymarket development)	Lane closures. 3-way temporary traffic lights at Morrison Link junction for final phase	23/06/21	14/07/21
	City Centre	DEWAR PLACE LANE	50m from Torphichen Place	Scottish Power - cable repairs	TBC, may require a road closure	28/06/21	TBC
	City Centre	<u>ELM ROW</u>	Cobbled section between Montgomery Street and London Road	<u>Trams to Newhaven - public realm works</u>	Road closed	28/06/21	6 months
	City Centre	<u>PRINCES STREET</u>	At West End	Bilfinger for Edinburgh Trams - routine joint sealant repairs	No access to / from Shandwick Place 8pm - 5am for 7 nights and all day Sunday 04/07/21. No access to Queensferry Street 8pm Friday - 5am Saturday and 8pm Saturday - 5am Monday	28/06/21	04/07/21
	City Centre	QUEEN STREET	West side of junction with Frederick Street	SGN - gas leak repairs	Lane restrictions	02/07/21	TBC
	City Centre	<u>WEST APPROACH ROAD</u>	At Morrison Link	City of Edinburgh Council - investigation into carriageway subsidence	Temporary traffic lights 7am - 7pm	04/07/21	04/07/21
	City Centre	JEFFREY STREET	Between Market Street and High Street	Synergy - crane works	Road closed 11pm - 5am	04/07/21	05/07/21
	City Centre	PRINCES STREET	Between South St David Street and including) South Andrew Street	Bilfinger for Edinburgh Trams - routine joint sealant repairs	Road closed 11.30pm - 5am for 5 nights.	04/07/21	09/07/21
	City Centre	DUMBIEDYKES ROAD		Film shoot	Traffic held for short periods as required between 6.30pm and 8.30pm	06/07/21	06/07/21
	City Centre	<u>WEST COLLEGE STREET</u>	At Chambers Street	Scottish Water - mains repairs	Road closed	06/07/21	10/07/21 TBC
	City Centre	<u>WEST COATES</u>	At Wester Coates Road	BT / KN - ironwork repairs	3-way temporary traffic lights	08/07/21	09/07/21
	City Centre	PRINCES STREET	Frederick Street to Hanover Street	Bilfinger for Edinburgh Trams - routine joint sealant repairs	Road closed to eastbound traffic 11.30pm - 5am for 3 nights	11/07/21	14/07/21
	City Centre	PRINCES STREET	Hanover Street to Frederick Street	Bilfinger for Edinburgh Trams - routine joint sealant repairs	Road closed to westbound traffic 11.30pm - 5am for 2 nights	14/07/21	06/07/21
	City Centre	CHESTER STREET	Between Walker Street and Manor Place	Scottish Water - sewer repairs	Lane closures, parking suspended on both sides	20/07/21	20/07/21











	City Centre	<u>FOUNTAINBRIDGE</u>	Between Semple Street and Ponton Street	Crane lift	Road closed	25/07/21	25/07/21
	City Centre	<u>ABERCROMBY PLACE</u>	Between Nelson Street and Dublin Street	Crane operations	Road closed	26/07/21	Up to 7 days
	City Centre	<u>LEITH STREET</u>	Outside John Lewis	C-Plan for Vodafone - cable splicing	Northbound outside lane closed 8pm - 10am	31/07/21	01/08/21
	City Centre	<u>GILMORE PLACE</u>	Between Leamington Terrace and Upper Gilmore Place	Scottish Water - mains repairs	2-way temporary traffic lights	09/08/21	16/08/21
	Colinton / Fairmilehead	<u>WATER OF LEITH WALKWAY</u>	Colinton / Spylaw area	<u>Scottish Water - waste water system improvements</u>	Spylaw car park closed Monday to Friday.	12/10/20	25 weeks
	Colinton / Fairmilehead	<u>BONALY BRAE</u>	At Bonaly Grove	<u>City of Edinburgh Council - to provide space for safe walking and cycling</u>	Road closed except for residents' access, pedestrians and cycles	17/02/21	Until further notice
	Colinton / Fairmilehead	<u>BUCKSTONE CIRCLE / BUCKSONE LOAN EAST</u>	Between High Buckstone and Buckstone Close	<u>City of Edinburgh Council - to provide space for safe walking and cycling</u>	Motor vehicles prohibited: Monday - Thursday 8am - 10am and 2pm - 4pm Friday 8am - 10am and 11am - 1pm	22/02/21	Until further notice
	Colinton / Fairmilehead	<u>OXGANGS GREEN</u>	At school entrance	<u>City of Edinburgh Council - to provide space for safe walking and cycling</u>	Motor vehicles prohibited: Monday - Thursday 8am - 10am and 2pm - 4pm Friday 8am - 10am and 11am - 1pm	11/05/21	Until further notice
	Colinton / Fairmilehead	<u>GILLESPIE CROSSROADS</u>		BT / KN - cable and ducting installation <i>Work suspended, revised dates TBA</i>	4-way temporary traffic lights	07/06/24	11/06/24
	Colinton / Fairmilehead	<u>BRIDGE ROAD, COLINTON</u>	Between Spylaw Street and Woodhall Road	BT - telegraph pole replacement <i>To be re-arranged</i>	Road closed. Diversion via Lanark Road - Craiglockhart Avenue - Colinton Road	28/06/24	28/06/24
	Corstorphine / Murrayfield	<u>ST JOHN'S ROAD</u>	In its entirety	<u>City of Edinburgh Council - to provide space for safe walking and cycling</u>	Redesigning key parts of the road to increase safety for pedestrians and cyclists during the current Covid-19 pandemic.	22/07/20	Until further notice
	Corstorphine / Murrayfield	<u>MANSE STREET and FEATHERHALL ROAD</u>		<u>City of Edinburgh Council - to provide space for safe walking and cycling</u>	Manse Street closed at Manse Road; Featherhall Road closed at Featherhall Terrace	18/08/20	Until further notice
	Corstorphine / Murrayfield	<u>LAMPACRE ROAD</u>		<u>City of Edinburgh Council - to provide space for safe walking and cycling</u>	Road closed between Tyler's Acre Road and Tyler's Acre Gardens (and Tyler's Acre Avenue closed at Lampacre Road. Except for residents' access, pedestrians and cycles	28/11/20	Until further notice
	Corstorphine / Murrayfield	<u>SAUGHTONHALL / BALGREEN / WHITSON AREA</u>		Cityfibre - cable and ducting installation	Lane, footway and parking restrictions as signed. Temporary traffic lights as required	06/01/21	July 2021
	Corstorphine / Murrayfield	<u>CRARAE AVENUE</u>		<u>City of Edinburgh Council - to provide space for safe walking and cycling</u>	Motor vehicles prohibited: Monday - Thursday 8am - 10am and 2pm - 4pm Friday 8am - 10am and 11am - 1pm	22/02/21	Until further notice

	Corstorphine / Murrayfield	<u>CORSTORPHINE HIGH STREET</u>		City of Edinburgh Council - to provide space for safe walking and cycling	Priority boards in operation between Kirk Loan and Ladywell Avenue	01/03/21	Until further notice
	Corstorphine / Murrayfield	<u>MEADOW PLACE ROAD / BROOMHOUSE ROAD</u>	Between A8 and south side of Broomhouse roundabout, plus Ladywell Road	City of Edinburgh Council - Spaces for People measures	Re-designating key parts of the road to help pedestrians to physically distance.	08/03/21	Until further notice
	Corstorphine / Murrayfield	<u>CARRICK KNOWE AREA</u>		Cityfibre - installation of cables and ducting	Lane, footway and parking restrictions	15/03/21	July 2021
	Corstorphine / Murrayfield	<u>BROOMHALL DRIVE</u>	Between Wester Broom Place and South Gyle Road	City of Edinburgh Council - to provide space for safe walking and cycling	Motor vehicles prohibited: Monday - Thursday 8am - 10am and 2pm - 4pm Friday 8am - 10am and 11am - 1pm	11/05/21	Until further notice
	Corstorphine / Murrayfield	<u>WESTER BROOM PLACE</u>	Between South Gyle Road and Broomhall Drive	City of Edinburgh Council - to provide space for safe walking and cycling	Motor vehicles prohibited: Monday - Thursday 8am - 10am and 2pm - 4pm Friday 8am - 10am and 11am - 1pm	11/05/21	Until further notice
	Corstorphine / Murrayfield	<u>DRUM BRAE SOUTH</u>	Between junctions with Pearce Avenue	Scottish Water - emergency repairs	Temporary traffic lights	28/06/21	TBC
	Corstorphine / Murrayfield	<u>ORMIDALE TERRACE</u>	Between Abinger Gardens and no. 6	BT / KN - telegraph pole replacement	Road closed. Diversion via Murrayfield Road - Kingsburgh Road	06/07/21	06/07/21
	Corstorphine / Murrayfield	<u>ROSEBURN STREET</u>	Junction with Russell Road	Cityfibre - installation of cables and ducting	Lane, footway and parking restrictions	05/07/21	09/07/21
 	Corstorphine / Murrayfield	<u>BALGREEN ROAD</u>	At the rail bridge	Network Rail - bridge maintenance	2-way temporary traffic lights 8pm - 7am 06/07/21 for 2 nights, 10/07/21 for 5 nights and 17/07/21 for 5 nights. Road closed 10pm - 5am on 24/07/21 and 31/07/21	06/07/21	01/08/21
	Corstorphine / Murrayfield	<u>ROSEBURN CRESCENT / ROSEBURN DRIVE</u>		Cityfibre - installation of cables and ducting	Lane, footway and parking restrictions	12/07/21	16/07/21
 	Corstorphine / Murrayfield	<u>ST JOHN'S ROAD</u>	At Clermiston Road	BT / KN - cabinet works	2-way temporary traffic lights, Clermiston Road closed	19/07/21	Up to 5 days
	Corstorphine / Murrayfield	<u>RAVELSTON DYKES</u>	Between Garscube Terrace and Craae Avenue	BT - telegraph pole replacement	Road closed	29/07/21	29/07/21
	Corstorphine / Murrayfield	<u>CASTLE AVENUE</u>	Between Broompark Road and Roull Road	Community event	Road closed 1.30pm - 4.30pm	13/08/21	13/08/21
	Corstorphine / Murrayfield	<u>ST NINIAN'S ROAD</u>	Between Forrester Road and St Ninian's Drive	Community event	Road closed 1.30pm - 4.30pm	22/08/21	22/08/21
	Corstorphine / Murrayfield	<u>ST NINIAN'S ROAD</u>	Between Forrester Road and St Ninian's Drive	Community event	Road closed 1.30pm - 4.30pm	05/09/21	05/09/21

	Craigtinny/ Duddingston	PAISLEY DRIVE	Between Paisley Avenue and Meadowfield Road	City of Edinburgh Council - to provide space for safe walking and cycling	Motor vehicles prohibited: Monday - Thursday 8am - 10am and 2pm - 4pm Friday 8am - 10am and 11am - 1pm	02/10/20	Until further notice
	Craigtinny/ Duddingston	A1 CORRIDOR	London Road / Willowbrae Road / Milton Road West between Leith Walk and Mountcastle Drive North	City of Edinburgh Council - Spaces for People measures	Re-designating key parts of the road to help pedestrians to physically distance.	30/11/20	Until further notice
	Craigtinny/ Duddingston	LOGANLEA DRIVE	Between Craigtinny Road and east leg of Loganlea Avenue	City of Edinburgh Council - to provide space for safe walking and cycling	One-way order in place - no exit to Craigtinny Road	17/12/20	Until further notice
	Craigtinny/ Duddingston	<u>STANLEY PLACE / TAYLOR PLACE</u>		Building development	Roads closed to through traffic between Sunnybank Terrace and Comely Green Crescent (except for residents' access)	22/02/21	Until further notice
	Craigtinny/ Duddingston	CRAIGENTINNY AREA		Cityfibre - cable and ducting installation	Lane, footway and parking restrictions as signed on Craigtinny Avenue, Britwell Crescent, Restalrig Avenue, Loganlea Road and Loganlea Terrace. Loganlea Terrace closed at Loganlea Road as required	22/03/21	June / July 2021
	Craigtinny/ Duddingston	<u>DURHAM / DUDDINGSTON / SOUTHFIELD AREA</u>	Residential streets bounded by (and including) Duddingston Road / Mountcastle Drive South / Milton Road West	Cityfibre - cable and ducting installation	Lane, footway and parking restrictions as signed. Local road closures and temporary traffic lights as required	23/03/21	August 2021
	Craigtinny/ Duddingston	NORTHFIELD AREA	Northfield Drive / Farm Avenue / Farm Road / Broadway / Grove / Gardens / Square / Crescent	Cityfibre - cable and ducting installation	Lane, footway and parking restrictions as signed. Local road closures and temporary traffic lights as required	12/04/21	June / July 2021
	Craigtinny/ Duddingston	<u>WILLOWBRAE AREA</u>	Residential streets west of Willowbrae Road - Abercorn / Ulster / Paisley / Meadowfield neighbourhoods	Cityfibre - cable and ducting installation	Lane, footway and parking restrictions as signed. Local road closures and temporary traffic lights as required	07/06/21	September 2021
	Craigtinny/ Duddingston	<u>MARIONVILLE ROAD</u>	At Lochend Crescent	Scottish Power - street lighting works <i>Work finished 01/07/21</i>	4-way temporary traffic lights	21/06/21	02/07/21 TBC
	Craigtinny/ Duddingston	<u>MARIONVILLE ROAD</u>	Between London Road and Dalgety Street	Cityfibre - cable and ducting installation	Lane, footway and parking restrictions as signed. Temporary traffic lights as required	22/06/21	August 2021
	Craigtinny/ Duddingston	<u>NANTWICH DRIVE</u>	In its entirety between Fillyside Road and Craigtinny Road	City of Edinburgh Council - carriageway resurfacing	Road closed, local diversion via Craigtinny Road - Craigtinny Avenue	28/06/21	2-3 weeks
	Craigtinny/ Duddingston	<u>DUDDINGSTON LOW ROAD</u>		Historic Environment Scotland - rock face assessments	Road, pavement and Innocent Railway Path closed	02/07/21	Until further notice
	Craigtinny/ Duddingston	MEADOWBANK AREA		Cityfibre - cable and ducting installation	Lane, footway and parking restrictions affecting Meadowbank Crescent & Avenue, Parsons Green Terrace, Royal Park Terrace, Queen's Park Terrace, Considine Terrace and Spring Gardens	05/07/21	Late July / early August
	Craigtinny/ Duddingston	<u>RESTALRIG DRIVE</u>	At Loaning Cescent (north leg)	Scottish Power - cable repairs	4-way temporary traffic lights	05/07/21	09/07/21 TBC
	Craigtinny/ Duddingston	<u>STAPELEY AVENUE</u>	In its entirety	City of Edinburgh Council - carriageway resurfacing <i>Start date TBC, to follow work on Nantwich Drive</i>	Road closed	05/07/21	Up to 2 weeks

	Craigentinny/ Duddingston	<u>KIRKWOOD PLACE (LOWER LONDON ROAD)</u>	Between Taylor Place and Whyte Place	Scottish Power - cable connections	Road closed	19/07/21	25/07/21
	Craigentinny/ Duddingston	<u>NORTHFIELD DRIVE</u>	Between Northfield Broadway and crossroads at no. 51	City of Edinburgh Council - carriageway resurfacing <i>Start date TBC, to follow work on Stapeley Avenue</i>	Road closed	19/07/21	2-3 weeks
	Craigentinny/ Duddingston	<u>CLOCKMILL LANE</u>	Between London Road and rail bridge	Building development	Road closed	01/08/21	01/08/22
	Drum Brae / Gyle	<u>DRUM BRAE NORTH</u>	Between Queensferry Road and Drum Brae Terrace	City of Edinburgh Council - Spaces for People measures	Re-designating key parts of the road to help pedestrians to physically distance.	22/02/21	Until further notice
	Drum Brae / Gyle	<u>GLASGOW ROAD</u>	At PC World	Crane operations to install new signage <i>Work postponed 11/05/21</i>	Westbound carriageway closed, 2-way temporary traffic lights on citybound carriageway. 9pm - 6am	15/05/21	16/05/21
	Drum Brae / Gyle	<u>GLASGOW ROAD</u>	Between Craigs Avenue and Craigs Gardens	Scottish Power - cable work for West Craigs development	Westbound inside lane closed	23/06/21	02/07/21
	Drum Brae / Gyle	<u>MAYBURY ROAD</u>	At Turnhouse Road / Shell garage	Scottish Water - manhole repairs	Lane closures / contraflow. No right turn from Turnhouse Road, divert via East Craigs roundabout and return. No left turn from Maybury Road into Glasgow Road, divert via Gogar roundabout and return. 7pm - 5am	13/07/21	14/07/21
	Forth	FERRY ROAD	Between Crewe Toll Roundabout and Inverleith Row	<u>City of Edinburgh Council - to provide space for safe walking and cycling</u>	Segregated cycle lanes	03/08/20	17/08/20
	Forth	CRAIGHALL TERRACE	At Craighall Road	<u>City of Edinburgh Council - to provide space for safe walking and cycling</u>	Motor vehicles prohibited: Monday - Thursday 8am - 10am and 2pm - 4pm Friday 8am - 10am and 11am - 1pm	17/02/21	Until further notice
	Forth	WEST PILTON CRESCENT	Between Pennywell Road and West Pilton Bank	<u>City of Edinburgh Council - to provide space for safe walking and cycling</u>	Motor vehicles prohibited: Monday - Thursday 8am - 10am and 2pm - 4pm Friday 8am - 10am and 11am - 1pm	22/02/21	Until further notice
	Forth	MARINE DRIVE	Between Muirhouse Parkway and West Shore Road	<u>City of Edinburgh Council - to provide space for safe walking and cycling</u>	Parking suspended on both sides	11/05/21	Until further notice
	Forth	WARDIEBURN STREET EAST and WEST	Between Boswall Parkway and Wardieburn Terrace	<u>City of Edinburgh Council - to provide space for safe walking and cycling</u>	Motor vehicles prohibited: Monday - Thursday 8am - 10am and 2pm - 4pm Friday 8am - 10am and 11am - 1pm	11/05/21	Until further notice
	Forth	<u>WEST SHORE ROAD</u>	Between Gypsy Brae and entrance to Forth Quarter Park	<u>City of Edinburgh Council - to provide space for safe walking and cycling</u>	Road closed to all vehicles except cycles	11/05/21	Until further notice
	Forth	<u>TRINITY ROAD</u>	At Lower Granton Road	BT - telegraph pole replacement	Eastbound lane closure on Lower Granton Road, no access to Trinity Road	22/07/21	22/07/21
	Fountainbridge/ Craiglockhart	GILMORE PARK	At Dundee Street	Building development works - utility connections	Road closed, access maintained for pedestrians	16/01/20	Ongoing

	Fountainbridge/ Craiglockhart	LANARK ROAD / LONGSTONE ROAD / INGLIS GREEN ROAD	Between Gillespie crossroads and Murrayburn Road	City of Edinburgh Council - to provide space for safe walking and cycling	Re-designating key parts of the road to cycle lanes to aid physical distancing	26/01/21	Until further notice
 	Fountainbridge/ Craiglockhart	<u>KINGSKNOWE AREA</u>	Kingsknowe Road South / Crescent / Drive / Avenue / Terrace / Gardens	Cityfibre - cable and ducting installation	Lane, footway and parking restrictions as signed. Local road closures and temporary traffic lights as required	08/05/21	August 2021
	Fountainbridge/ Craiglockhart	<u>CRAIGLOCKHART AVENUE</u>	At Lanark Road	Scottish Water - repairs to burst main	Road closed to southbound traffic	02/07/21	TBC
	Fountainbridge/ Craiglockhart	<u>DRYSDALE ROAD</u>	At West Approach Road	Scottish Power - high-voltage cable installation (to supply The Haymarket development)	Road closed	05/07/21	11/07/21
	Fountainbridge/ Craiglockhart	<u>ROSEMOUNT BUILDINGS</u>	South east corner (nos. 22-45)	Scottish Power - cable repairs	Road closed to through traffic	07/07/21	13/07/21
	Fountainbridge/ Craiglockhart	<u>KINGSKNOWE ROAD SOUTH</u>	At the level crossing	Network Rail - crossing maintenance <i>Rescheduled from 03/07/21</i>	Road closed 11.55pm Saturday - 9am Sunday	10/07/21	11/07/21
	Fountainbridge/ Craiglockhart	<u>KINGSKNOWE ROAD SOUTH</u>	At the level crossing	Network Rail - crossing maintenance	Road closed 11.55pm Saturday - 9am Sunday	10/07/21	11/07/21
	Fountainbridge/ Craiglockhart	<u>GORGIE ROAD</u>	At Chesser Avenue	Scottish Water - ironwork repairs <i>Date TBC as at 18/06/21</i>	Off-peak 3-way temporary traffic lights	21/07/21	21/07/21
	Inverleith	<u>WATER OF LEITH PATH AT DEAN VILLAGE</u>		Landslip	Path closed beneath Dean cemetery	April 2013	Ongoing
	Inverleith	CREWE ROAD SOUTH	In its entirety	City of Edinburgh Council - to provide space for safe walking and cycling	Re-designating key parts of the road to help pedestrians to physically distance. Segregated cycle lanes	05/06/20	Until further notice
	Inverleith	HAMILTON PLACE	Between Deanhaugh Street and Patriothall	City of Edinburgh Council - to provide space for safe walking and cycling	Redesigning key parts of the road to increase safety for pedestrians and cyclists during the current Covid-19 pandemic.	30/07/20	Until further notice
	Inverleith	RAEBURN PLACE / DEANHAUGH STREET / KERR STREET	Between Portgower Place and St Stephen Street	City of Edinburgh Council - to provide space for safe walking and cycling	Redesigning key parts of the road to increase safety for pedestrians and cyclists during the current Covid-19 pandemic.	30/07/20	Until further notice
	Inverleith	WESTER DRYLAW AVENUE	Between Groathill Road North and Wester Drylaw Drive	City of Edinburgh Council - to provide space for safe walking and cycling	Motor vehicles prohibited: Monday - Thursday 8am - 10am and 2pm - 4pm Friday 8am - 10am and 11am - 1pm	17/02/21	Until further notice
	Inverleith	A90 CORRIDOR	Various sections between Drumsheugh Gardens and Cramond Brig	City of Edinburgh Council - improved safety measures for cyclists and pedestrians, installation of peak-time bus lanes	Lane and parking restrictions. Bus lanes operational from w/c 22/03/21	21/02/21	Until further notice
	Inverleith	<u>QUEENSFERRY ROAD</u>	At Oxford Terrace / Learmonth Terrace / Buckingham Terrace	City of Edinburgh Council - alterations to road layout	Oxford Terrace and Buckingham Terrace central access 'stopped up'	22/03/21	Until further notice

	Inverleith	CANONMILLS	At Broughton Road / Rodney Street junction	City of Edinburgh Council - alterations to road layout	Citybound reduced to one lane, no right turn into Eyre Place	31/05/21	Until further notice
	Inverleith	<u>QUEENSFERRY ROAD</u>	At Blackhall Dip	Scottish Water - manhole repairs	2-way temporary traffic lights, Craigcrook Road closed. 8.30am - 4pm approximately.	15/07/21	15/07/21
	Inverleith	<u>CREWE ROAD SOUTH</u>	At Hospital Main Drive	Cityfibre - cable connections to Maggie's Cancer Centre <i>Rescheduled from 21/06/21</i>	3-way temporary traffic lights, Carrington Road and Craigleith Hill Avenue closed	19/07/21	4-5 days
	Inverleith	<u>TELFORD ROAD</u>	Opposite Telford Gardens	BT / KN - ducting installation	Westbound lane closure	19/07/21	Up to 1 week
	Inverleith	<u>BROUGHTON ROAD</u>	At Canonmills / Rodney Street	Scottish Water - pipe renewal	3-way temporary traffic lights	20/07/21	27/07/21
	Inverleith	<u>FERRY ROAD</u>	At East Fettes Avenue	BT / Morrison - cabling <i>Dates TBC as at 30/06/21</i>	4-way temporary traffic lights, no exit from Pilton Drive service road adjacent to West Winnelstrae	26/07/21	5 days TBC
	Inverleith	<u>QUEENSFERRY ROAD</u>	At Orchard Toll (between Queensferry Terrace and Orchard Road North / South)	Scottish Water - mains repairs	3-way temporary traffic lights	02/08/21	07/08/21
	Leith	<u>JANE STREET</u>	At no. 13/15 (Headland Archaeology)	Trams to Newhaven - utility diversions	Road closed, short diversion via the industrial estate	23/11/20	Ongoing
	Leith	<u>OCEAN DRIVE</u>	Between Ocean Terminal and Rennie's Isle	Trams to Newhaven construction	Road closed	04/01/21	Autumn 2021
	Leith	<u>MARITIME LANE</u>		Trams to Newhaven construction	No access to Maritime Lane from Mitchell Street	07/04/21	September 2021
	Leith	TOWER STREET	At Shore	Trams to Newhaven construction	Temporary traffic lights	10/05/21	Until further notice
	Leith	LEITH WALK	At Foot of the Walk / Great Junction Street / Duke Street	Trams to Newhaven - enabling works prior to construction work in the junction <i>Expected to start 12/07/21</i>	Temporary traffic lights	24/05/21	1 week
	Leith	OCEAN DRIVE	Between Ocean Terminal and Rennie's Isle	Trams to Newhaven construction	<u>Footway closed, pedestrian diversion via Rennie's Isle - Victoria Quay</u>	24/05/21	20 weeks
	Leith	LEITH WALK	At Foot of the Walk / Great Junction Street / Duke Street	Trams to Newhaven construction <i>Expected to start 19/07/21</i>	Alterations to road layout and traffic signal sequences	31/05/21	4 months
	Leith	<u>CONSTITUTION STREET</u>		Trams to Newhaven.	1 - Road closed between Foot of the Walk and Coatfield Lane. Access maintained from Laurie Street to Kirkgate House car park. East footway closed adjacent to South Leith Parish Church. 2 - Road closed between Queen Charlotte Street and Tower Street.	16/11/19	Ongoing

	Leith	<u>LINDSAY ROAD</u>	Between North Leith Sands and Newhaven Place	Trams to Newhaven construction - click cell to visit website	Road closed to eastbound traffic, diversion via Melrose Drive. Hawthornvale closed at Lindsay Road. No right turn from Annfield, no left turn from Melrose Drive, no exit from Newhaven Place	06/03/20	31/07/21
	Leith	OCEAN DRIVE	Between roundabouts at Ocean Terminal	Trams to Newhaven construction	Northbound side closed, 2-way traffic on southbound side. Alterations from 13/10/20 - T-junction installed for southbound traffic at the north roundabout	13/03/20	Ongoing
	Leith	<u>LINKS GARDENS</u>	Between Gladstone Place and Links Gardens Lane	City of Edinburgh Council - to provide space for safe walking and cycling	Road closed to all vehicles except cycles	03/05/20	Until further notice
	Leith	<u>OCEAN DRIVE</u>	At Commercial Street / Lindsay Road / North Junction Street	BT - fibreoptic cabling	4-way temporary traffic lights 7pm - 6am for 2 nights One additional night required - Monday 05/07/21	30/06/21	02/07/21 06/07/21
	Leith Walk	LEITH WALK	Between London Road and Crown Place	Trams to Newhaven construction	Road closed to northbound traffic, southbound reduced to 1 lane	20/06/20	Autumn 2021
	Leith Walk	LONDON ROAD / EASTER ROAD JUNCTION		Trams to Newhaven - alterations to accommodate Leith Walk diverted traffic	Signal timings and lane markings altered. No right turn from Easter Road into eastbound London Road (East Norton Place)	20/06/20	Autumn 2021
	Leith Walk	<u>BROUGHTON ROAD</u>	At McDonald Road	City of Edinburgh Council / Trams to Newhaven - to assist with road safety	3-way temporary traffic lights	05/11/20	Until further notice
	Leith Walk	A1 CORRIDOR	London Road / Willowbrae Road / Milton Road West between Leith Walk and Mountcastle Drive North	City of Edinburgh Council - to provide space for safe walking and cycling	Re-designating key parts of the road to help pedestrians, people using wheelchairs, prams or bicycles to physically distance.	30/11/20	Until further notice
	Leith Walk	<u>HILLSIDE CRESCENT</u>		City of Edinburgh Council - Spaces for People measures	No vehicle entry to Hillside Crescent west leg from London Road (enter via east leg)	18/01/21	Until further notice
	Leith Walk	<u>MANDERSTON STREET</u>	At Leith Walk	SGN - to accommodate gas main diversion work on Jane Street	Road closed	18/01/21	July 2021
	Leith Walk	LEITH WALK	At Stead's Place / Springfield Street	Trams to Newhaven construction	Alterations to access routes - Stead's Place reopened, Springfield Street closed	26/01/21	Ongoing
	Leith Walk	<u>BRUNSWICK ROAD</u>	Between East Montgomery Place and Brunswick Place	City of Edinburgh Council - to provide space for safe walking and cycling	One-way order - westbound traffic only	08/02/21	Until further notice
	Leith Walk	<u>MCDONALD ROAD</u>	At Leith Walk	Trams to Newhaven construction	Road closed	28/03/21	4 months
	Leith Walk	LEITH WALK	West side cycleway between Annandale Street and Jane Street	Trams to Newhaven - construction of permanent segregated cycleway	Existing temporary cycleways closed, diversions as signed	24/05/21	October 2021
	Leith Walk	<u>PILRIG STREET</u>	At Cambridge Avenue / Dryden Street	Trams to Newhaven - diversion route during closure of Leith Walk cycleway	Temporary controlled crossing point	24/05/21	October 2021

	Leith Walk	<u>IONA STREET</u>	Between Leith Walk and Buchanan Street	<u>Trams to Newhaven - new drainage system</u>	Road closed	14/06/21	16 weeks
	Leith Walk	<u>PITT STREET</u>	Between Trafalgar Street and South Fort Street	Community events	Road closed 3pm - midnight 25 - 27/06/21 and 02 - 04/07/21	25/06/21	04/07/21
	Leith Walk	<u>LORNE STREET</u>	At Leith Walk	<u>Trams to Newhaven - new drainage system</u>	Road closed	28/06/21	7 weeks
	Leith Walk	<u>WEST BOWLING GREEN STREET</u>	Between nos 26 and 34	Sewer connection to development site	Road closed to through traffic	05/07/21	19/07/21
	Leith Walk	EASTER ROAD AREA		Football fixture - Hibs v Arsenal, kick-off 6pm	Roads closed 5 - 6.30pm and 7.30 - 8.30pm: Hawkhill Avenue / Close, St Clair Street, Albion Place / Road / Terrace / Gardens, Harrismith Place	13/07/21	13/07/21
	Leith Walk	BROUGHTON ROAD	At Redbraes Place	BT - telecoms mast maintenance	Northbound lane restrictions, bus stop closed.	16/07/21	16/07/21
	Leith Walk	PILRIG STREET	At Leith Walk	<u>Trams to Newhaven construction</u> <i>Conditional on McDonald Road reopening</i>	Road closed	28/07/21	9 months
	Liberton / Gilmerton	<u>BURNHEAD / GRACEMOUNT AREA</u>	Residential streets between Captain's Road and Little Road	Cityfibre - cable and ducting installation	Lane closures and parking restrictions as signed.	05/11/20	June 2021
	Liberton / Gilmerton	GILMERTON ROAD	Between Liberton Road and Walter Scott Avenue	<u>City of Edinburgh Council - to provide space for safe walking and cycling</u>	Re-designating key parts of the road to help pedestrians, people using wheelchairs, prams or bicycles to physically distance	16/11/20	Until further notice
	Liberton / Gilmerton	IVANHOE CRESCENT	Between Glenvarloch Crescent and Rutherford Drive	<u>City of Edinburgh Council - to provide space for safe walking and cycling</u>	Motor vehicles prohibited: Monday - Thursday 8am - 10am and 2pm - 4pm Friday 8am - 10am and 11am - 1pm	28/11/20	Until further notice
	Liberton / Gilmerton	WOODSTOCK PLACE	Between Rutherford Drive and Ivanhoe Crescent	<u>City of Edinburgh Council - to provide space for safe walking and cycling</u>	Motor vehicles prohibited: Monday - Thursday 8am - 10am and 2pm - 4pm Friday 8am - 10am and 11am - 1pm	28/11/20	Until further notice
	Liberton / Gilmerton	GRACEMOUNT DRIVE and BALMWELL AVENUE	At St Catherines RC Primary School	<u>City of Edinburgh Council - to provide space for safe walking and cycling</u>	Motor vehicles prohibited: Monday - Thursday 8am - 10am and 2pm - 4pm Friday 8am - 10am and 11am - 1pm	17/02/21	Until further notice
	Liberton / Gilmerton	MOREDUN PARK STREET	Between Moredun Park Way and entrance to Craigour Park PS	<u>City of Edinburgh Council - to provide space for safe walking and cycling</u>	Motor vehicles prohibited: Monday - Thursday 8am - 10am and 2pm - 4pm Friday 8am - 10am and 11am - 1pm	17/02/21	Until further notice
	Liberton / Gilmerton	<u>OLD DALKEITH ROAD</u>	At Little France Road	Balfour Beatty - development works	Temporary traffic lights 7.30pm - 7am each week night.	26/04/21	TBC
	Liberton / Gilmerton	INCH AREA	At Glenallan Drive / Hazeldean Terrace / Marmion Crescent / Durward Grove / Dinmont Drive and Glenallan Loan	Cityfibre - cable and ducting installation	Lane, footway and parking restrictions as signed, temporary traffic lights as required. Marmion Crescent closed at Hazeldean Terrace, Hazeldean Terrace closed at Durward Grove and Glenallan Loan closed at Glenallan Drive as required	31/05/21	30/09/21




	Liberton / Gilmerton	<u>BURDIEHOUSE CRESCENT</u>	At Southhouse Crescent	City of Edinburgh Council - junction alterations <i>Actual start date 16/06/21</i>	Temporary traffic lights	14/06/21	16/07/21
	Liberton / Gilmerton	<u>GILMERTON ROAD</u>	At Moredun Dykes Road	BT / KN - manhole repairs	3-way temporary traffic lights	28/07/21	29/07/21
	Liberton / Gilmerton	<u>GILMERTON CROSSROADS</u>		Scottish Water - manhole repairs	4-way temporary traffic lights	01/08/21	01/08/21
	Liberton / Gilmerton	<u>GILMERTON ROAD</u>	At The Pillars	City of Edinburgh Council - cycle counter installation	Temporary traffic lights	08/08/21	08/08/21
	Midlothian	A701 STRAITON ROAD	Between Loanhead Road and Pentland Road	Scottish Power - laying cables for new substation	Lane closures as signed Right turn into Straiton Park & Ride from southbound A701 closed from 25/06/21 for up to 5 days	26/02/21	August 2021
	Midlothian	<u>MILLERHILL ROAD</u>	Around 200m north of Shawfair Road	Construction of new bellmouth junction	Temporary traffic lights	14/06/21	09/07/21
	Midlothian	ST ANDREW STREET, DALKEITH	Between Tait Street and Musselburgh Road	<u>Midlothian Council - carriageway resurfacing</u>	Road closed	14/06/21	Up to 3 weeks
	Midlothian	MAURICEWOOD ROAD	Between Sycamore Drive and Mauricewood Steadings	<u>Midlothian Council - carriageway resurfacing</u>	Road closed to through traffic	30/06/21	5 days TBC
	Morningside	BRAID ROAD	Between Braid Farm Road and Hermitage Drive	<u>City of Edinburgh Council - to provide space for safe walking and cycling</u>	Road closed except for cycles and essential works vehicles. Changes implemented during w/c 12/04/21 - road to be reopened for southbound traffic with new segregated cycle lanes	03/05/20	Until further notice
	Morningside	<u>BRAIDBURN TERRACE</u>	From its junction with Comiston Road to its junction with Braid Road	<u>City of Edinburgh Council - to provide space for safe walking and cycling</u>	With the exception of cycles - Road open to eastbound traffic only; No right turn from Greenbank Place into Braidburn Terrace.	08/05/20	Until further notice
	Morningside	BRUNTSFIELD PLACE	In its entirety	<u>City of Edinburgh Council - to provide space for safe walking and cycling</u>	Redesigning key parts of the road to increase safety for pedestrians and cyclists during the current Covid-19 pandemic.	27/07/20	Until further notice
	Morningside	MORNINGSIDE ROAD	In its entirety	<u>City of Edinburgh Council - to provide space for safe walking and cycling</u>	Redesigning key parts of the road to increase safety for pedestrians and cyclists during the current Covid-19 pandemic.	27/07/20	Until further notice
	Morningside	<u>BRUNTSFIELD AVENUE, MONTPELIER</u>		<u>City of Edinburgh Council - to provide space for safe walking and cycling</u>	Bruntsfield Avenue closed at Bruntsfield Place; Montpelier closed at Montpelier Park. Except for cycles and residents' access	18/08/20	Until further notice
	Morningside	CANAAN LANE	Between Morningside Road and Woodburn Terrace	<u>City of Edinburgh Council - to provide space for safe walking and cycling</u>	Road closed except for residents' access, pedestrians and cycles	18/08/20	Until further notice
	Morningside	COMISTON ROAD	Between Greenbank and Fairmilehead crossroads	<u>City of Edinburgh Council - to provide space for safe walking and cycling</u>	Re-designating key parts of the road to cycle lanes to aid physical distancing	20/08/20	Until further notice

	Morningside	<u>CANAAN LANE</u>	North of the egress from the Royal Blind School.	<u>City of Edinburgh Council - to provide space for safe walking and cycling (Meadows to Greenbank 'quiet route')</u>	Road closed except for residents' access, pedestrians and cycles	03/02/21	Until further notice
	Morningside	<u>WHITEHOUSE LOAN</u>	Between Bruntsfield Crescent and Warrender Park Road	<u>City of Edinburgh Council - to provide space for safe walking and cycling (Meadows to Greenbank 'quiet route')</u>	Road closed except for residents' access, pedestrians and cycles	03/02/21	Until further notice
	Morningside	<u>WHITEHOUSE LOAN</u>	Between Strathearn Road and Hope Terrace	<u>City of Edinburgh Council - to provide space for safe walking and cycling (Meadows to Greenbank 'quiet route')</u>	Road closed except for residents' access, pedestrians and cycles	03/02/21	Until further notice
	Morningside	BRAID ROAD AREA		City of Edinburgh Council - 'Braid Road and Greenbank to Meadows Quiet Route'	Changed priorities at several junctions, new segregated cycle lanes	08/04/21	Until further notice
	Morningside	CRAIGHOUSE ROAD	At Craighouse Gardens	Scottish Power - street lighting repairs	3-way temporary traffic lights	25/06/21	02/07/21 TBC
	Morningside	<u>GILMORE PLACE</u>	At Leamington Terrace	Scottish Power - cabling	3-way temporary traffic lights	01/07/21	05/07/21
	Morningside	<u>POLWARTH TERRACE</u>	At West Castle Road	Scottish Power - emergency repairs	3-way temporary traffic lights	01/07/21	09/07/21
	Morningside	PLEWLANDS AVENUE	Between Plewlands Gardens and Plewlands Terrace	BT / KN - telegraph pole replacement	Road closed	08/07/21	08/07/21
	Morningside	<u>GILMORE PLACE</u>	Between Viewforth and Leamington Terrace	Scottish Water - pipe installation	2-way temporary traffic lights	28/07/21	03/08/21
	Pentland Hills	BABERTON MAINS DRIVE	In its entirety, plus adjoining streets	Cityfibre - cable and ducting installation	Rolling programme with lane and parking restrictions and temporary traffic lights as required	02/02/21	August 2021
	Pentland Hills	<u>FORTH VIEW CRESCENT</u>	Between Palmer Road and Curriehill Road (south leg of Forth View Crescent, opposite Currie PS)	<u>City of Edinburgh Council - to provide space for safe walking and cycling</u>	Road closed except for residents' access, pedestrians and cycles. Parking restrictions at various points on Forth View Crescent and Riccarton Avenue	22/02/21	Until further notice
	Pentland Hills	BABERTON MAINS WYND and BANK		<u>City of Edinburgh Council - to provide space for safe walking and cycling</u>	Motor vehicles prohibited: Monday - Thursday 8am - 10am and 2pm - 4pm Friday 8am - 10am and 11am - 1pm	11/05/21	Until further notice
	Pentland Hills	<u>BAVELAW GREEN AREA</u>	Access road to Malleny Gardens / Currie rugby club / Old Lymphoy Road	Scottish Water - mains upgrade project	Road closed	21/05/21	5 months
	Pentland Hills	<u>MANSFIELD ROAD</u>	Between Harlaw Road and Marchbank Drive	Scottish Power - street lighting repairs	2-way temporary traffic lights	22/06/21	10 working days
	Pentland Hills	<u>LANARK ROAD</u>	Between Baberton Crescent and Baberton Avenue	Cityfibre - cable and ducting installation	Temporary traffic lights. Expected at Baberton Avenue junction around 07/07/21.	28/06/21	3 weeks estimated

	Pentland Hills	<u>KIRKGATE</u>	Between Blinkbonny Road and Currie Community Church	Scottish Water - sewer repairs <i>Start date TBC</i>	Road closed, diversion via Lanark Road West - Blinkbonny Road	22/09/10	05/10/21
 	Pentland Hills	<u>LANARK ROAD WEST</u>	Between Juniper Avenue and Sainsbury's garage	Cityfibre - cable and ducting installation	Temporary traffic lights. Juniper Avenue closed 19/07/21 for 5 days. Muir Wood Road closed 31/07/21 for 2 days	19/07/21	4 weeks estimated
	Portobello/ Craigmillar	BAILEYFIELD CRESCENT	Between Sir Harry Lauder Road and Fishwives' Causeway	Advance Construction - sewer replacement and road realignment	Road closed	10/09/18	TBC
	Portobello/ Craigmillar	<u>STANLEY STREET / HOPE PARK</u>	Between Christian Grove and access to Network Rail yard	<u>City of Edinburgh Council - to provide space for safe walking and cycling</u>	Road closed to through traffic except cycles.	29/05/20	Until further notice
	Portobello/ Craigmillar	PORTOBELLO HIGH STREET	Between Fishwives' Causeway and Marlborough Street	<u>City of Edinburgh Council - to provide space for safe walking and cycling</u>	Redesigning key parts of the road to increase safety for pedestrians and cyclists during the current Covid-19 pandemic.	24/07/20	Until further notice
	Portobello/ Craigmillar	MAGDALENE GARDENS; MAGDALENE DRIVE	At Brunstane primary school; Section leading to rear of Brunstane primary school.	<u>City of Edinburgh Council - to provide space for safe walking and cycling</u>	Road closed except for cycles	02/10/20	Until further notice
	Portobello/ Craigmillar	DUDDINGSTON ROAD		<u>City of Edinburgh Council - to provide space for safe walking and cycling</u>	Re-designating key parts of the road to help pedestrians, people using wheelchairs, prams or bicycles to physically distance.	09/11/20	Until further notice
	Portobello/ Craigmillar	A1 CORRIDOR	London Road / Willowbrae Road / Milton Road West between Leith Walk and Mountcastle Drive North	<u>City of Edinburgh Council - to provide space for safe walking and cycling</u>	Re-designating key parts of the road to help pedestrians, people using wheelchairs, prams or bicycles to physically distance.	30/11/20	Until further notice
	Portobello/ Craigmillar	<u>BINGHAM / MAGDALENE / DUDDINGSTON AREA</u>	Duddingston Park South, Milton Road West, Bailie Terrace / Grove / Place, Magdalene Place / Drive / Medway / Gardens / Court	Cityfibre - cable and ducting installation	Lane, footway and parking restrictions as signed. Temporary traffic lights as required	29/03/21	July 2021
	Portobello/ Craigmillar	<u>BRUNSTANE AREA</u>	Brunstane Road / South, Brunstane Drive, Queen's Bay Crescent / Cottages, S Morton Street, Tait Wynd, Daiches Brae, Milton Road East	Cityfibre - cable and ducting installation	Lane, footway and parking restrictions as signed, temporary traffic lights as required. Brunstane Drive closed at Milton Road East, diversion via Brunstane Road South	12/04/21	September 2021
	Portobello/ Craigmillar	COLLIER PLACE	At Hay Gardens	<u>City of Edinburgh Council - to provide space for safe walking and cycling</u>	Motor vehicles prohibited: Monday - Thursday 8am - 10am and 2pm - 4pm Friday 8am - 10am and 11am - 1pm	11/05/21	Until further notice
	Portobello/ Craigmillar	MOFFAT WAY	At St Francis Way	<u>City of Edinburgh Council - to provide space for safe walking and cycling</u>	Motor vehicles prohibited: Monday - Thursday 8am - 10am and 2pm - 4pm Friday 8am - 10am and 11am - 1pm	11/05/21	Until further notice
	Portobello/ Craigmillar	NEWCRAIGHALL AREA	Park View / Terrace, Newcraighall Drive / Road, Klondyke Street and Bauld Drive	Cityfibre - cable and ducting installation	Lane, footway and parking restrictions as signed, temporary traffic lights as required. Park View closed at Newcraighall Drive, Park Terrace closed at Park View and Bauld Drive closed at Newcraighall Road	17/05/21	September 2021
 	Portobello/ Craigmillar	<u>NIDDRIE MAINS ROAD</u>	At Harewood Drive	Energy Assets - multi-utility connections to development site	2-way temporary traffic lights, no entry to Harewood Drive	31/05/21	11/07/21 TBC
	Portobello/ Craigmillar	<u>MILTON ROAD WEST</u>	Working from Duddingston Row to Sir Harry Lauder Road	Cityfibre - cable and ducting installation	Lane restrictions, temporary traffic lights and side road closures as required. Temporary traffic lights at Mountcastle Drive South 28/06 - 02/07/21	14/06/21	August 2021

	Portobello/ Craigmillar	<u>NEWCRAIGHALL ROAD</u>	From Newhailes Road, working westwards to Bauld Drive	Cityfibre - cable and ducting installation	Temporary traffic lights	14/06/21	TBC
	Portobello/ Craigmillar	<u>THE JEWEL</u>	Between Asda and A1	Telecoms company - cherry-picker access to equipment	Temporary traffic lights	02/07/21	02/07/21
	Portobello/ Craigmillar	<u>MILTON ROAD EAST</u>	At Eastfield / Musselburgh Road	BT / KN - ducting installation	4-way temporary traffic lights	02/08/21	06/08/21
	Sighthill/Gorgie	<u>DALRY ROAD</u>	Between Distillery Lane and Ardmillan Terrace	<u>City of Edinburgh Council - to provide space for safe walking and cycling</u>	Redesigning key parts of the road to increase safety for pedestrians and cyclists during the current Covid-19 pandemic.	23/07/20	Until further Notice
	Sighthill/Gorgie	<u>GORGIE ROAD</u>	Between McLeod Street and Ardmillan Terrace	<u>City of Edinburgh Council - to provide space for safe walking and cycling</u>	Redesigning key parts of the road to increase safety for pedestrians and cyclists during the current Covid-19 pandemic.	23/07/20	Until further Notice
	Sighthill/Gorgie	<u>SIGHTHILL LOAN</u>		<u>City of Edinburgh Council - to provide space for safe walking and cycling</u>	Road closed between Sighthill Avenue and Sighthill Gardens	18/08/20	Until further Notice
	Sighthill/Gorgie	<u>WHITSON ROAD AREA</u>	In its entirety plus adjoining streets	Cityfibre - cable and ducting installation	Lane closures and parking restrictions as signed, temporary traffic lights when required.	18/01/21	August 2021
	Sighthill/Gorgie	<u>REDHALL GROVE</u>	Between Redhall Road and Redhall Drive	<u>City of Edinburgh Council - to provide space for safe walking and cycling</u>	Motor vehicles prohibited: Monday - Thursday 8am - 10am and 2pm - 4pm Friday 8am - 10am and 11am - 1pm	17/02/21	Until further notice
	Sighthill/Gorgie	<u>MURIESTON CRESCENT</u>		Bowmer & Kirkland - development project	North footway closed between rail bridge and Murieston Place. Ad-hoc traffic management for deliveries. Additional traffic management June / July for tower crane installation	03/03/21	January 2022
	Sighthill/Gorgie	<u>STENHOUSE AVENUE / STENHOUSE AVENUE WEST</u>		Cityfibre - cable and ducting installation	Lane, footway and parking restrictions as signed. Temporary traffic lights as required	22/04/21	July 2021
	Sighthill/Gorgie	<u>WESTFIELD ROAD</u>	Stevenson Road to Robertson Avenue	Scottish Power - Roseburn to Westfield cable installation. <i>Delayed until 28/06/21 13/09/21</i>	Westfield Road closed, then temporary traffic lights on Gorgie Road as work progresses from Westfield Road junction into Robertson Avenue	40/05/24	6 weeks
	Sighthill/Gorgie	<u>SAUGHTON ROAD</u>	At Broomhouse Terrace	Scottish Power - cable repairs	3-way temporary traffic lights	23/06/21	27/06/21 06/07/21 TBC
	Sighthill/Gorgie	<u>CALDER ROAD</u>	At Sighthill health centre	Scottish Power - street lighting connections	Citybound lane closure	28/06/21	1 week
	Sighthill/Gorgie	<u>BALGREEN ROAD</u>	Adjacent to Saughton skate park	Telecoms company - preparatory work for installation of signals cabinet	Off-peak southbound lane closure, temporary pedestrian crossing facility	05/07/21	08/07/21
	Sighthill/Gorgie	<u>GORGIE ROAD</u>	Between Coxfield and Alexander Drive	Scottish Water - ironwork repairs	Citybound lane closure	07/07/21	07/07/21

	Sighthill/Gorgie	<u>BROOMHOUSE CRESCENT</u>	At Broomhouse Row	Scottish Power - cabling work	3-way temporary traffic lights	14/07/21	19/07/21
	Sighthill/Gorgie	CALDER ROAD / STENHOUSE ROAD	Between Saughton Prison and Calder Road Gardens	Cityfibre - cable and ducting installation	Various lane closures / contraflow arrangements.	19/07/21	09/08/21
	Sighthill/Gorgie	<u>DALRY ROAD / WEST APPROACH ROAD</u>		Bridge inspection	Daytime temporary traffic lights on Dalry Road (1 day), overnight temporary traffic lights on West Approach Road (1 night). Exact dates TBC	26/07/21	30/07/21
 	Sighthill/Gorgie	<u>GORGIE ROAD</u>	At Stewart Terrace	Scottish Water - mains repairs	2-way temporary traffic lights, Stewart Terrace and Wardlaw Place closed. Work to be carried out over 2 consecutive weekends (07-08 and 14-15 August), restrictions removed in between.	07/08/21	15/08/21
	Southside / Newington	OLD DALKEITH ROAD	Between Cameron Toll and Little France Road	<u>City of Edinburgh Council - to provide space for safe walking and cycling</u>	Re-designating key parts of the road to help pedestrians, people using wheelchairs, prams or bicycles to physically distance	05/06/20	Until further notice
	Southside / Newington	<u>GEORGE SQUARE AREA</u>		<u>City of Edinburgh Council - to provide space for safe walking and cycling</u>	Anti-clockwise one-way system between Crichton Street and Meadow Lane. Crichton Street one-way (westbound only) expect for cycles; George Square east side closed; George Square north and west sides one-way (westbound / southbound only)	09/09/20	Until further notice
	Southside / Newington	SCIENNES ROAD	At Sciennes primary school	<u>City of Edinburgh Council - to provide space for safe walking and cycling</u>	Road closed (in addition to ongoing School Streets measures)	15/09/20	Until further notice
	Southside / Newington	<u>BUCCLEUCH STREET</u>		<u>City of Edinburgh Council - to provide space for safe walking and cycling</u>	Re-designating key parts of the road to help pedestrians, people using wheelchairs, prams or bicycles to physically distance.	12/10/20	23/10/20
	Southside / Newington	CAUSEWAYSIDE / RATCLIFFE TERRACE		<u>City of Edinburgh Council - to provide space for safe walking and cycling</u>	Re-designating key parts of the road to help pedestrians, people using wheelchairs, prams or bicycles to physically distance.	16/11/20	Until further notice
	Southside / Newington	<u>SIMON SQUARE</u>	Between Gilmour Street and Hardwell Close	Crane operations	Road and west footway closed	16/11/20	30/06/21 30/11/21
	Southside / Newington	<u>CRAIGMILLAR PARK</u>	Between Lady Road and Crawford Road	<u>City of Edinburgh Council - to provide space for safe walking and cycling</u>	Re-designating key parts of the road to help pedestrians, people using wheelchairs, prams or bicycles to physically distance.	11/01/21	Until further notice
	Southside / Newington	CLEARBURN ROAD	Between Prestonfield Avenue and Prestonfield Road	<u>City of Edinburgh Council - to provide space for safe walking and cycling</u>	Motor vehicles prohibited: Monday - Thursday 8am - 10am and 2pm - 4pm Friday 8am - 10am and 11am - 1pm	17/02/21	Until further notice
	Southside / Newington	<u>PRESTONFIELD ROAD</u>	Junction with Clearburn Road	<u>City of Edinburgh Council - to provide space for safe walking and cycling</u>	Road closed except for residents' access, pedestrians and cycles	17/02/21	Until further notice
	Southside / Newington	PRESTONFIELD AREA	Clearburn Crescent / Gardens, Cameron House Avenue, Prestonfield Road / Crescent / Avenue / Terrace / Gardens, Dalkeith Road	Cityfibre - cable and ducting installation	Lane, footway and parking restrictions as signed. Local road closures and temporary traffic lights as required	26/04/21	September 2021
 	Southside / Newington	<u>GRANGE ROAD</u>	Between Chalmer's Crescent and Tantallon Place	City of Edinburgh Council - carriageway and footway resurfacing, traffic signals upgrade and cycle lane installation. <i>Rescheduled from January 2021</i>	Lane and footway closures and temporary traffic lights. Adjoining roads (Mansionhouse Road, Lauder Road both sides) closed as work progresses. Hatton Place, Dick Place and Lover's Loan closed	14/06/21	12/09/21

	Southside / Newington	<u>KILGRASTON ROAD</u>	At Grange Loan / Whitehouse Terrace	SGN - gas escape	2-way temporary traffic lights, Grange Loan / Whitehouse Terrace closed at Kilgraston Road	24/06/21	TBC
	Southside / Newington	<u>CLINTON ROAD</u>	Between Woodcraft Road and Whitehouse Loan	Scottish Power - emergency repairs	Road closed, local diversions as signed	30/06/21	14/07/21
	Southside / Newington	<u>OLD DALKEITH ROAD</u>	At Walter Scott Avenue	Scottish Water - manhole repairs	3-way temporary traffic lights	06/07/21	06/07/21
	Southside / Newington	<u>GILMERTON ROAD</u>	Between Orrok Lane and Double Hedges Road	Scottish Water - manhole repairs	2-way temporary traffic lights	07/07/21	07/07/21
	Southside / Newington	<u>CHAPEL STREET</u>	At West Nicolson Street	Cityfibre - cable and ducting installation	4-way temporary traffic lights	09/07/21	5 days TBC
	Trunk road network	M9	J1 - J2	BEAR Scotland - carriageway resurfacing <i>Postponed, new dates TBA</i>	Road closed to northbound traffic 8pm - 6am for 2 nights	31/05/21	05/06/21
	Trunk road network	M8	Hermiston Gait to Newbridge	BEAR Scotland - traffic loops	Road closed to westbound traffic 8.30pm - 6am on the nights of 27, 28 and 30 June, 1 and 2 July	27/06/21	03/07/21
	Trunk road network	M8	At Newbridge	BEAR Scotland - traffic loops	Westbound off-slip closed 8pm - 6am	28/06/21	03/07/21
	Trunk road network	A702	At Hillend ski centre	BEAR Scotland - carriageway repairs	Temporary traffic lights 8pm - 6am	07/07/21	08/07/21
	Trunk road network	A720	At Baberton	BEAR Scotland - carriageway repairs	Baberton on-slip closed 8.30pm - 6am	08/07/21	09/07/21
	Trunk road network	M8	Between J2 and J3	Network Rail - bridge inspection	Eastbound carriageway closed on Tuesday night, westbound carriageway closed on Wednesday night. 10pm - 6am	13/07/21	15/07/21
	Trunk road network	A68	Salter's Road to Millerhill junction	BEAR Scotland - carriageway resurfacing	Road closed to northbound traffic 7.30pm - 6am for 3 nights	14/07/21	17/07/21
	Trunk road network	FORTH ROAD BRIDGE		Expansion joint replacement	Bridge closed 6am Thursday - 6am Sunday. Motorway traffic diverted via Queensferry Crossing, non-motorway traffic diverted via Kincardine Bridge. East footway / cycleway will remain open	15/07/21	18/07/21
	West Lothian	B7031, EAST CALDER	Between Main Street and A71	<u>West Lothian Council - footway construction</u>	Road closed	07/06/21	02/07/21