

Roadworks & events report

Effective from 14 May 2021

Links to further information

[Traffic Scotland - information on trunk roads including Edinburgh City Bypass](#)

[SE Scotland trunk roads maintained by BEAR](#)

[Transport for Edinburgh - Lothian Buses, Edinburgh Trams and Cyclehire Scheme](#)

[Scottish Roadworks Register](#)


[Follow Edintravel on Twitter for regular updates](#)

Key

New information in this version

Spaces for People measures

Underlined entries contain links to maps or further information

 temporary traffic lights in use

 diversion in operation

Entries are arranged by Ward and then by start date.

[See details of Ward boundaries](#)




	Ward	Street	Location	Contractor / works description	Traffic Control	Start	Finish
	Almond	MAYBURY ROAD	Between East Craigs and Barnton	CALA / Barratt Homes development	Various lane closures / contraflow arrangements. Speed limit reduced to 30mph along whole length between Barnton and Maybury junctions. New signalised junctions in operation at site access roads.	08/01/20	Ongoing
	Almond	<u>SILVERKNOWES ROAD</u>	Between Silverknowes Parkway and Marine Drive	City of Edinburgh Council - to provide space for safe walking and cycling	Road closed to all vehicles except cycles Reopened for *buses* 14/03/21	30/04/20	Until further notice
	Almond	<u>CAMMO WALK</u>		City of Edinburgh Council - to provide space for safe walking and cycling	Road closed except for residents' access, pedestrians and cycles	08/05/20	Until further notice
	Almond	MAYBURY ROAD	Between Craigs Road and roundabout at Maybury Drive	City of Edinburgh Council - to provide space for safe walking and cycling	Temporary pedestrian crossing in operation	30/06/20	Until further notice
	Almond	<u>PENNYWELL ROAD</u>		City of Edinburgh Council - to provide space for safe walking and cycling	Segregated cycle lanes	14/09/20	Until further notice
	Almond	SOUTH BARNTON AVENUE		City of Edinburgh Council - to provide space for safe walking and cycling	Road closed	10/12/20	Until further notice
	Almond	<u>HIGH STREET / NEWHALLS ROAD, QUEENSFERRY</u>		City of Edinburgh Council - Spaces for People measures	Installation of one-way system (eastbound traffic only between The Loan and Hawes car park). Expected to be operational by Thursday 11/03/21	08/03/21	Until further notice
	Almond	MAYBURY ROAD	Between East Craigs and Barnton	Mulholland - works associated with CALA development	Various lane closure / contraflow arrangements, temporary traffic lights if required	12/04/21	6 weeks
	Almond	<u>MAYBURY ROAD</u>	Between North Gyle Terrace and Glasgow Road (southbound carriageway)	Scottish Water - manhole repairs <i>Date and traffic management arrangements TBC</i>	Lane closures, banned left-turn onto Glasgow Road	13/04/21	13/04/21
	Almond	RATHO STATION / NEWBRIDGE AREA	Hillwood Gardens / Road / Terrace / Rise. Parkside, Riverside and Old Liston Road	SGN - gas main renewal	Lane and parking restrictions, temporary traffic lights if required. Riverside closed to through traffic	04/05/21	22 weeks estimated
 	Almond	<u>WHITEHOUSE ROAD</u>	At Braehead Road / Royal Burgess golf club	SGN - gas leak repairs	Temporary traffic lights Braehead Road closed from 11/05/21 for around 1 week, then Braehead Grove closed	07/05/21	TBC
	Almond	SILVERKNOWES ROAD SOUTH	Between Main Street and Vivian Terrace	City of Edinburgh Council - to provide space for safe walking and cycling	Motor vehicles prohibited	11/05/21	Until further notice
	Almond	<u>HIGH STREET, KIRKLISTON</u>	Between The Square and Station Road	BT / KN - replacement of telegraph pole <i>Work postponed 11/05/21</i>	Road closed, local access maintained	12/05/21	12/05/21
	Almond	<u>PENNYWELL GARDENS</u>	Between Pennywell Grove and Ashlar Road	BT - clearing blocked cable ducts	Road closed	17/05/21	19/05/21

	City Centre	LEITH STREET / PICARDY AREA		St James redevelopment works.	Varying lane closures and contraflow arrangements. St James' Place, Cathedral Lane and St James' car parks closed. Alterations to lane layout on all approaches to Picardy roundabout as work progresses	04/01/16	Ongoing
	City Centre	CALTON ROAD	Between Waverley station access and New Street	Unsafe rock face, restrictions in place to provide safety zone	Temporary traffic lights.	01/12/18	Ongoing
	City Centre	NORTH BRIDGE		City of Edinburgh Council / Balfour Beatty - bridge refurbishment	Traffic reduced to one lane in each direction. Footway closures and temporary walkways as signed. Bus stops relocated as required.	15/02/20	Summer 2021
	City Centre	PRINCES STREET	Between South St David Street and East End junction	<u>City of Edinburgh Council - to provide space for safe walking and cycling</u>	Buses, taxis and cycles only 7.30am - 6.30pm each day	18/06/20	Until further notice
	City Centre	WAVERLEY BRIDGE		<u>City of Edinburgh Council - to provide space for safe walking and cycling</u>	Road closed at Princes Street (except for cycles). Taxi and loading access via Market Street	18/06/20	Until further notice
	City Centre	<u>FORREST ROAD</u>		<u>City of Edinburgh Council - to provide space for safe walking and cycling</u>	Segregated cycle lanes	22/06/20	Until further notice
	City Centre	COCKBURN STREET		<u>City of Edinburgh Council - to provide space for safe walking and cycling</u>	Road closed except for cycles and blue badge holders. Loading permitted 6.30am - 10.30am each day.	10/07/20	Until further notice
	City Centre	VICTORIA STREET		<u>City of Edinburgh Council - to provide space for safe walking and cycling</u>	Road closed except for cycles and blue badge holders. Loading permitted 6.30am - 10.30am each day. <i>From 11/12/20 - 24hr delivery and blue badge access via George IV Bridge, road remains closed at Grassmarket</i>	10/07/20	Until further notice
	City Centre	TOLL CROSS	At Leven Street, Home Street. Brougham Street and Earl Grey Street	<u>City of Edinburgh Council - to provide space for safe walking and cycling</u>	Re-designating key parts of the road to help pedestrians, people using wheelchairs, prams or bicycles to physically distance	31/07/20	Until further notice
	City Centre	<u>COWGATE</u>	At Candlemaker Row	Redevelopment of India Buildings	Road closed to westbound traffic. Diversion via Pleasance - West Richmond Street - West Nicolson Street - Potterrow - Teviot Place - Lauriston Place - Lady Lawson Street - West Port	24/08/20	18 months
	City Centre	<u>DUNDAS STREET</u>	Between Great King Street and Heriot Row / Abercromby Place	City of Edinburgh Council - footway paving works and pedestrian crossing upgrade	Lane restrictions in both directions. <i>Temporary traffic lights and side-road closures removed 07/05/21</i>	01/02/21	Ongoing
	City Centre	<u>MORRISON LINK</u>	Between Morrison Street and Morrison Crescent	The Haymarket development - sewer diversion work	One lane closed in each direction (northbound restriction extending into Morrison Street towards Haymarket). Section of west footway closed with pedestrian diversion as signed	29/03/21	Late May 2021
	City Centre	<u>CALTON ROAD</u>	Between New Street and Old Tolbooth Wynd	Energy Assets - multi-utility connections to development site	Temporary traffic lights	19/04/21	09/07/21
	City Centre / Leith Walk / Inverleith	BROUGHTON STREET / BELLEVUE / RODNEY STREET / CANONMILLS		City of Edinburgh Council - installation of Spaces for People measures including citybound Canonmills reduced to 1 lane at Broughton Road and no right turn into Eyre Place	Lane and parking restrictions as signed, stop / go boards and temporary traffic lights as required	03/05/21	2-3 weeks
	City Centre	HIGH STREET	At St Giles' Cathedral	Scottish Power - cable connections	Lane and parking restrictions. Temporary traffic lights for approximately 5 days from 10/05/21	05/05/21	20/05/21

	City Centre	JEFFREY STREET	At Jurys Inn	Scottish Power - transformer box replacement	Westbound lane closure	10/05/21	15/05/21
	City Centre	LEITH STREET		Laing O'Rourke - crane removal	Road closed to northbound traffic 7pm Wednesday - 6am Monday	12/05/21	17/05/21
	City Centre	<u>NORTHUMBERLAND STREET</u>	Between Nelson Street and Dundas Street	Film shoot	Road closed	14/05/21	14/05/21
	City Centre	WEST PORT	At Lady Lawson Street	Film shoot	Temporary traffic lights from 11.30am	15/05/21	15/05/21
	City Centre	ROSE STREET NORTH LANE	Section between Castle Street and Frederick Street	Virgin Media - clearing blocked cable ducts	Road closed.	16/05/21	16/05/21
	City Centre	YORK PLACE / BROUGHTON STREET		Laing O'Rourke - repairs to carriageway setts	York Place closed to westbound traffic Broughton Street closed to northbound traffic. From 6am Sunday until 6am Monday.	16/05/21	17/05/21
	City Centre	<u>EASTER ROAD</u>	Regent Road to London Road	SGN - gas leak repairs	Road closed to northbound traffic	17/05/21	TBC
	City Centre	<u>HIGH STREET</u>	At St Mary's Street / Jeffrey Street	City of Edinburgh Council - reconstruction of carriageway setts Preparatory work from 17/05, road closure from 24/05	Phase 1 - High Street closed between Museum of Childhood at St Mary's Street (other approaches remain open). 2-way traffic on Blackfriars Street	17/05/21	35 weeks TBC
	City Centre	HORSE WYND		General Assembly of the Church of Scotland	Brief road closures as required between the hours of 9am and 5pm each day	18/05/21	21/05/21
	City Centre	NORTH APPROACH and ABBEY STRAND		General Assembly of the Church of Scotland	Roads closed	19/05/21	28/05/21
	City Centre	NORTH BRIDGE		City of Edinburgh Council - carriageway repairs; Balfour Beatty - lifting operations <i>Rescheduled from 30/03/21</i>	Road closed 6.30pm - 6am for 3 nights	19/05/21	22/05/21
	City Centre	QUEEN STREET	At North Charlotte Street	Tree trimming	3-way temporary traffic lights	23/05/21	23/05/21
	City Centre	YORK PLACE		Bilfinger for Edinburgh Trams - joint sealant and carriageway repairs	Road closed 11.30pm - 5am for 5 nights	23/05/21	28/05/21
	City Centre	FREDERICK STREET	Between Princes Street and George Street	Scottish Power - cable installation <i>Details TBC as at 21/04/21</i>	Lane closures and temporary traffic lights. Temporary stop for southbound bus services as required	24/05/21	4 weeks
	City Centre	<u>PANMURE PLACE</u>		City of Edinburgh Council - carriageway resurfacing	Road closed	07/06/21	11/06/21















	City Centre	<u>ALVA STREET</u>		City of Edinburgh Council - carriageway resurfacing	Road closed	14/06/21	18/06/21
	City Centre	<u>ABERCROMBY PLACE</u>	Between Dundas Street and Nelson Street	Royal Scots Club Centenary Beating the Retreat	Road closed 6pm - 8.15pm (and short traffic hold on Nelson Street as required)	19/06/21	19/06/21
	City Centre	<u>GARDNER'S CRESCENT</u>	Between Port Hamilton and north end of Rosebank Cottages	City of Edinburgh Council - carriageway resurfacing	Road closed. Northbound diversion via Semple Street - Morrison Street, southbound diversion via Morrison Street - Lothian Road - Fountainbridge	21/06/21	25/06/21
	City Centre	PRINCES STREET	Frederick Street to Hanover Street	Bilfinger for Edinburgh Trams - joint sealant renewal	Road closed to eastbound traffic 11.30pm - 5am for 3 nights	11/07/21	14/07/21
	City Centre	PRINCES STREET	South St David Street to South Andrew Street	Bilfinger for Edinburgh Trams - joint sealant renewal	Road closed to eastbound traffic 11.30pm - 5am for 5 nights	25/07/21	30/07/21
	Colinton / Fairmilehead	<u>WATER OF LEITH WALKWAY</u>	Colinton / Spylaw area	<u>Scottish Water - waste water system improvements</u>	Spylaw car park closed Monday to Friday.	12/10/20	25 weeks
	Colinton / Fairmilehead	<u>BONALY BRAE</u>	At Bonaly Grove	<u>City of Edinburgh Council - to provide space for safe walking and cycling</u>	Road closed except for residents' access, pedestrians and cycles	17/02/21	Until further notice
	Colinton / Fairmilehead	<u>BUCKSTONE CIRCLE / BUCKSONE LOAN EAST</u>	Between High Buckstone and Buckstone Close	<u>City of Edinburgh Council - to provide space for safe walking and cycling</u>	Motor vehicles prohibited: Monday - Thursday 8am - 10am and 2pm - 4pm Friday 8am - 10am and 11am - 1pm	22/02/21	Until further notice
	Colinton / Fairmilehead	WOODHALL ROAD	Dreghorn Loan to Bridge Road	Openreach - ducting installation <i>Postponed 17/03/21</i>	Parking bays on north side suspended to accommodate temporary walkway	06/04/21	09/04/21
	Colinton / Fairmilehead	<u>GILLESPIE CROSSROADS</u>		BT / KN - cable and ducting installation <i>Work postponed, new dates TBA</i>	4-way temporary traffic lights	26/04/21	30/04/21
	Colinton / Fairmilehead	OXGANGS GREEN	At school entrance	<u>City of Edinburgh Council - to provide space for safe walking and cycling</u>	Motor vehicles prohibited: Monday - Thursday 8am - 10am and 2pm - 4pm Friday 8am - 10am and 11am - 1pm	11/05/21	Until further notice
	Colinton / Fairmilehead	<u>REDFORD PLACE</u>	Between Redford Gardens and Redford Bank	SGN - new gas main connection	Road closed to through traffic	18/05/21	22/05/21
	Colinton / Fairmilehead	<u>CAMUS AVENUE</u>	Between East and West Camus Road	Scottish Water - pipe renewal work	Road closed, local diversion as signed	24/05/21	28/05/21
	Corstorphine / Murrayfield	ST JOHN'S ROAD	In its entirety	<u>City of Edinburgh Council - to provide space for safe walking and cycling</u>	Re-designating key parts of the road to help pedestrians, people using wheelchairs, prams or bicycles to physically distance	22/07/20	Until further notice
	Corstorphine / Murrayfield	<u>MANSE STREET and FEATHERHALL ROAD</u>		<u>City of Edinburgh Council - to provide space for safe walking and cycling</u>	Manse Street closed at Manse Road; Featherhall Road closed at Featherhall Terrace	18/08/20	Until further notice

	Corstorphine / Murrayfield	LAMPACRE ROAD		City of Edinburgh Council - to provide space for safe walking and cycling	Road closed between Tyler's Acre Road and Tyler's Acre Gardens (and Tyler's Acre Avenue closed at Lampacre Road. Except for residents' access, pedestrians and cycles	28/11/20	Until further notice
	Corstorphine / Murrayfield	SAUGHTONHALL / BALGREEN / WHITSON AREA		Cityfibre - cable and ducting installation	Lane, footway and parking restrictions as signed. Temporary traffic lights as required	06/01/21	May 2021
	Corstorphine / Murrayfield	<u>RAVELSTON DYKES</u>	At Crarae Avenue	SGN - gas main renewal <i>Postponed</i>	3-way temporary traffic lights	25/04/24	49/02/24
	Corstorphine / Murrayfield	<u>CRARAE AVENUE</u>		City of Edinburgh Council - to provide space for safe walking and cycling	Motor vehicles prohibited: Monday - Thursday 8am - 10am and 2pm - 4pm Friday 8am - 10am and 11am - 1pm	22/02/21	Until further notice
	Corstorphine / Murrayfield	<u>CORSTORPHINE HIGH STREET</u>		City of Edinburgh Council - to provide space for safe walking and cycling	Priority boards in operation between Kirk Loan and Ladywell Avenue	01/03/21	Until further notice
	Corstorphine / Murrayfield	<u>MEADOW PLACE ROAD / BROOMHOUSE ROAD</u>	Between A8 and south side of Broomhouse roundabout, plus Ladywell Road	City of Edinburgh Council - Spaces for People measures	Re-designating key parts of the road to help pedestrians, people using wheelchairs, prams or bicycles to physically distance	08/03/21	Until further notice
	Corstorphine / Murrayfield	<u>CARRICK KNOWE AREA</u>		Cityfibre - installation of cables and ducting	Lane, footway and parking restrictions	15/03/21	May 2021
	Corstorphine / Murrayfield	MEADOWHOUSE ROAD	In its entirety	Cityfibre - installation of cables and ducting	Lane, footway and parking restrictions, temporary traffic lights as required	16/03/21	July 2021
	Corstorphine / Murrayfield	<u>SAUGHTON ROAD NORTH</u>	At Broomfield Crescent north leg	Scottish Power - cable repairs	3-way temporary traffic lights	03/05/21	3-4 weeks
	Corstorphine / Murrayfield	BROOMHALL DRIVE	Between Wester Broom Place and South Gyle Road	City of Edinburgh Council - to provide space for safe walking and cycling	Motor vehicles prohibited: Monday - Thursday 8am - 10am and 2pm - 4pm Friday 8am - 10am and 11am - 1pm	11/05/21	Until further notice
	Corstorphine / Murrayfield	WESTER BROOM PLACE	Between South Gyle Road and Broomhall Drive	City of Edinburgh Council - to provide space for safe walking and cycling	Motor vehicles prohibited: Monday - Thursday 8am - 10am and 2pm - 4pm Friday 8am - 10am and 11am - 1pm	11/05/21	Until further notice
	Corstorphine / Murrayfield	<u>ST JOHN'S ROAD</u>	At St John's Terrace	Cityfibre - installation of cables and ducting	Temporary traffic lights	13/05/21	17/05/21
	Craigentinny/ Duddingston	PAISLEY DRIVE	Between Paisley Avenue and Meadowfield Road	City of Edinburgh Council - to provide space for safe walking and cycling	Motor vehicles prohibited: Monday - Thursday 8am - 10am and 2pm - 4pm Friday 8am - 10am and 11am - 1pm	02/10/20	Until further notice
	Craigentinny/ Duddingston	A1 CORRIDOR	London Road / Willowbrae Road / Milton Road West between Leith Walk and Mountcastle Drive North	City of Edinburgh Council - Spaces for People measures	Re-designating key parts of the road to help pedestrians, people using wheelchairs, prams or bicycles to physically distance	30/11/20	Until further notice
	Craigentinny/ Duddingston	LOGANLEA DRIVE	Between Craigentinny Road and east leg of Loganlea Avenue	City of Edinburgh Council - to provide space for safe walking and cycling	One-way order in place - no exit to Craigentinny Road	17/12/20	Until further notice

	Craigentinny/ Duddingston	<u>STANLEY PLACE / TAYLOR PLACE</u>		Building development	Roads closed to through traffic between Sunnybank Terrace and Comely Green Crescent (except for residents' access)	22/02/21	Until further notice
	Craigentinny/ Duddingston	CRAIGENTINNY AREA		Cityfibre - cable and ducting installation	Lane, footway and parking restrictions as signed on Craigentinny Avenue, Britwell Crescent, Restalrig Avenue, Loganlea Road and Loganlea Terrace. Loganlea Terrace closed at Loganlea Road	22/03/21	May 2021
	Craigentinny/ Duddingston	<u>DURHAM / DUDDINGSTON / SOUTHFIELD AREA</u>	Residential streets bounded by (and including) Duddingston Road / Mountcastle Drive South / Milton Road West	Cityfibre - cable and ducting installation	Lane, footway and parking restrictions as signed. Local road closures and temporary traffic lights as required	23/03/21	May / June 2021
	Craigentinny/ Duddingston	<u>DUDDINGSTON ROAD WEST</u>	Between Old Church Lane and Willowbrae Road	Cityfibre - cable and ducting installation	Temporary traffic lights	06/04/21	10/05/21 31/05/21
	Craigentinny/ Duddingston	MOUNTCASTLE AREA	Mountcastle Crescent / Terrace / Gardens / Grove / Bank / Loan	Cityfibre - cable and ducting installation	Lane, footway and parking restrictions as signed. Local road closures and temporary traffic lights as required	12/04/21	May / June 2021
	Craigentinny/ Duddingston	NORTHFIELD AREA	Northfield Drive / Farm Avenue / Farm Road / Broadway / Grove / Gardens / Square / Crescent	Cityfibre - cable and ducting installation	Lane, footway and parking restrictions as signed. Local road closures and temporary traffic lights as required	12/04/21	01/06/21
	Craigentinny/ Duddingston	<u>LONDON ROAD</u>	At Marionville Road	Cherry-picker access to phone mast	3-way temporary traffic lights 9am - 4pm	16/05/21	16/05/21
	Craigentinny/ Duddingston	<u>NORTHFIELD DRIVE</u>	From Northfield Broadway for approximately 80m	Utility works and carriageway resurfacing	Road closed	17/05/21	21/05/21
	Craigentinny/ Duddingston	<u>DUDDINGSTON CROSSROADS</u>	Willowbrae Road / Duddingston Road / Duddingston Road West / Milton Road West	Cityfibre - cable and ducting installation	4-way temporary traffic lights	17/05/21	10 days
	Craigentinny/ Duddingston	<u>CROFT AN-RIGH</u>	At Abbeyhill	Network Rail - bridge inspection	Road closed 4pm Tuesday - 10am Wednesday (except for local access)	01/06/21	02/06/21
	Drum Brae / Gyle	<u>DRUM BRAE NORTH</u>	Between Queensferry Road and Drum Brae Terrace	City of Edinburgh Council - Spaces for People measures	Re-designating key parts of the road to help pedestrians, people using wheelchairs, prams or bicycles to physically distance	22/02/21	Until further notice
	Drum Brae / Gyle	<u>GLASGOW ROAD</u>	At PC World	Crane operations to install new signage <i>Work postponed 11/05/21</i>	Westbound carriageway closed, 2-way temporary traffic lights on citybound carriageway. 9pm - 6am	15/05/21	16/05/21
	Drum Brae / Gyle	NORTH BUGHTLIN GROVE	At North Bughtlin Road	BT - clearing blocked cable ducts	4-way temporary traffic lights	17/05/21	21/05/21
	Drum Brae / Gyle	<u>CLERMISTON ROAD NORTH</u>	Junction with Queensferry Road	BT - ironwork repairs	Road closed to southbound traffic, diversion via Queensferry Road - Drum Brae North - Drum Brae Drive	19/05/21	19/05/21
	Drum Brae / Gyle	<u>QUEENSFERRY ROAD</u>	Between Parkgrove Street and Parkgrove Road	Scottish Water - manhole repair (on westbound carriageway)	Lane closures and contraflow	13/06/21	13/06/21

	East Lothian	<u>ESKVIEW TERRACE, MUSSELBURGH</u>		SGN - gas main repair and renewal	Temporary traffic lights	01/03/21	Mid-May 2021
	Forth	FERRY ROAD	Between Crewe Toll Roundabout and Inverleith Row	<u>City of Edinburgh Council - to provide space for safe walking and cycling</u>	Segregated cycle lanes	03/08/20	17/08/20
	Forth	CRAIGHALL TERRACE	At Craighall Road	<u>City of Edinburgh Council - to provide space for safe walking and cycling</u>	Motor vehicles prohibited: Monday - Thursday 8am - 10am and 2pm - 4pm Friday 8am - 10am and 11am - 1pm	17/02/21	Until further notice
	Forth	WEST PILTON CRESCENT	Between Pennywell Road and West Pilton Bank	<u>City of Edinburgh Council - to provide space for safe walking and cycling</u>	Motor vehicles prohibited: Monday - Thursday 8am - 10am and 2pm - 4pm Friday 8am - 10am and 11am - 1pm	22/02/21	Until further notice
	Forth	<u>BOSWALL ROAD</u>	At Granton Road	Film shoot	Road closed to eastbound traffic	30/04/21	15/05/21
	Forth	<u>BOSWALL PARKWAY</u>	Between Wardieburn Street West and Pilton Avenue	City of Edinburgh Council - carriageway resurfacing	Lane restrictions from 05/05/21 for preparatory works. Road closed to through traffic from 10/05/21 and adjoining roads closed as required (Pilton Avenue, Wardieburn Drive, Pilton Crescent and Wardieburn Street East)	03/05/21	14/05/21
	Forth	WARDIEBURN STREET EAST and WEST	Between Boswall Parkway and Wardieburn Terrace	<u>City of Edinburgh Council - to provide space for safe walking and cycling</u>	Motor vehicles prohibited: Monday - Thursday 8am - 10am and 2pm - 4pm Friday 8am - 10am and 11am - 1pm	11/05/21	Until further notice
	Forth	MARINE DRIVE	Between Muirhouse Parkway and West Shore Road	<u>City of Edinburgh Council - to provide space for safe walking and cycling</u>	Parking suspended on both sides	11/05/21	Until further notice
	Forth	<u>WEST SHORE ROAD</u>	Between Gypsy Brae and entrance to Forth Quarter Park	<u>City of Edinburgh Council - to provide space for safe walking and cycling</u>	Road closed to all vehicles except cycles	11/05/21	Until further notice
	Forth	<u>DUDLEY AVENUE</u>	At Dudley Gardens	Openreach - network upgrades	3-way temporary traffic lights	17/05/21	21/05/21
	Forth	<u>FERRY ROAD</u>	At Newhaven Road	BT / Morrison Utilities - clearing blocked cable ducts	4-way temporary traffic lights	17/05/21	21/05/21
	Forth	<u>FERRY ROAD</u>	Between Gosford Place and Newhaven Road	Scottish Water - ironwork repairs	Lane closures / contraflow, parking suspended on both sides	24/05/21	24/05/21
	Fountainbridge/ Craiglockhart	GILMORE PARK	At Dundee Street	Building development works - utility connections	Road closed, access maintained for pedestrians	16/01/20	Ongoing
	Fountainbridge/ Craiglockhart	LANARK ROAD / LONGSTONE ROAD / INGLIS GREEN ROAD	Between Gillespie crossroads and Murrayburn Road	<u>City of Edinburgh Council - to provide space for safe walking and cycling</u>	Re-designating key parts of the road to help pedestrians, people using wheelchairs, prams or bicycles to physically distance.	26/01/21	Until further notice
	Fountainbridge/ Craiglockhart	<u>LANARK ROAD</u>	At Inglis Green Road	Scottish Power - cable connections to development (Slateford House)	Westbound inside lane closed	04/05/21	18/05/21

	Fountainbridge/ Craiglockhart	<u>KINGSKNOWE AREA</u>	Kingsknowe Road South / Crescent / Drive / Avenue / Terrace / Gardens	Cityfibre - cable and ducting installation	Lane, footway and parking restrictions as signed. Local road closures and temporary traffic lights as required	08/05/21	August 2021
	Fountainbridge/ Craiglockhart	<u>KINGSKNOWE AVENUE</u>	Between Kingsknowe Terrace and Kingsknowe Road South	BT / KN - telegraph pole replacement <i>Work postponed</i>	Road closed to through traffic	11/05/21	12/05/21
	Fountainbridge/ Craiglockhart	<u>DUNDEE STREET</u>	At Viewforth	Scottish Power - high-voltage cable installation	3-way temporary traffic lights	24/05/21	02/06/21
	Fountainbridge/ Craiglockhart	<u>COLINTON ROAD</u>	Between Craiglockhart Road North and Lockharton Avenue	Scottish Water - ironwork repairs	2-way temporary traffic lights	30/05/21	30/05/21
	Fountainbridge/ Craiglockhart	<u>ROSEMOUNT BUILDINGS</u>	South east corner (nos. 22-45)	Scottish Power - cable repairs	Road closed to through traffic	07/05/21	13/07/21
	Fountainbridge/ Craiglockhart	<u>DUNDEE STREET</u>	At Yeaman Place	Water main connection to development site	Temporary traffic lights	03/06/21	2 weeks
	Inverleith	<u>WATER OF LEITH PATH AT DEAN VILLAGE</u>		Landslip	Path closed beneath Dean cemetery	April 2013	Ongoing
	Inverleith	CREWE ROAD SOUTH	In its entirety	<u>City of Edinburgh Council - to provide space for safe walking and cycling</u>	Re-designating key parts of the road to help pedestrians, people using wheelchairs, prams or bicycles to physically distance.	05/06/20	Until further notice
	Inverleith	HAMILTON PLACE	Between Deanhaugh Street and Patriothall	<u>City of Edinburgh Council - to provide space for safe walking and cycling</u>	Re-designating key parts of the road to help pedestrians, people using wheelchairs, prams or bicycles to physically distance	30/07/20	Until further notice
	Inverleith	RAEBURN PLACE / DEANHAUGH STREET / KERR STREET	Between Portgower Place and St Stephen Street	<u>City of Edinburgh Council - to provide space for safe walking and cycling</u>	Re-designating key parts of the road to help pedestrians, people using wheelchairs, prams or bicycles to physically distance	30/07/20	Until further notice
	Inverleith	WESTER DRYLAW AVENUE	Between Groathill Road North and Wester Drylaw Drive	<u>City of Edinburgh Council - to provide space for safe walking and cycling</u>	Motor vehicles prohibited: Monday - Thursday 8am - 10am and 2pm - 4pm Friday 8am - 10am and 11am - 1pm	17/02/21	Until further notice
	Inverleith	A90 CORRIDOR	Various sections between Drumsheugh Gardens and Cramond Brig	City of Edinburgh Council - improved safety measures for cyclists and pedestrians, installation of peak-time bus lanes	Lane and parking restrictions. Bus lanes operational from w/c 22/03/21	21/02/21	Until further notice
	Inverleith	<u>QUEENSFERRY ROAD</u>	At Oxford Terrace / Learmonth Terrace / Buckingham Terrace	City of Edinburgh Council - alterations to road layout	Oxford Terrace and Buckingham Terrace central access 'stopped up'	22/03/21	Until further notice
	Inverleith	<u>INVERLEITH PLACE</u>	Between East Fettes Avenue and Arboretum Road	SGN - gas main renewal	Rolling programme with various lane and parking restrictions. 3-way temporary traffic lights at East Fettes Avenue when required	29/03/21	16/05/21
	Inverleith	<u>INVERLEITH ROW</u>	Between Warriston Gardens and Ferry Road (working northwards)	City of Edinburgh Council - carriageway resurfacing	Temporary traffic lights. Inverleith Row closed at Ferry Road 9.30am - 3.30pm each week day 11/05 - 18/05/21	19/04/21	8 weeks

	Inverleith	<u>DRYLAW CRESCENT</u>	Between Telford Road and Drylaw Gardens	City of Edinburgh Council - footway reconstruction	Road closed	26/04/21	14/05/21
	Inverleith	<u>CRAIGCROOK ROAD</u>	Between Jeffrey Avenue and Keith Terrace	Scottish Water - pipe renewal <i>Actual start date 05/05/21</i>	Temporary traffic lights	03/05/21	18/05/21 TBC
	Inverleith	<u>INVERLEITH TERRACE</u>	Around 100m east of Arboretum Avenue	Scottish Power - cable connections	2-way temporary traffic lights	06/05/21	14/05/21 TBC
	Inverleith / Leith Walk	<u>RODNEY STREET</u>	At Broughton Road / Canonmills	City of Edinburgh Council - installation of Spaces for People measures <i>Note revised dates (previously notified for 10/05/21)</i>	Off-peak temporary traffic lights	19/05/21	19/05/21
	Inverleith	DEAN BRIDGE		City of Edinburgh Council - bridge inspection	31/05/21 - closure of Dean Bridge east footway and public footpath underneath the bridge. 01 & 02/06/21 - closure of Dean Bridge east footway 03/06/21 - closure of Dean Bridge west footway and public footpath underneath the bridge.	31/05/21	03/06/21
	Inverleith	<u>CANONMILLS</u>	At Rodney Street / Broughton Road	BT / Morrison Utilities - clearing blocked cable ducts <i>Rescheduled from 10/05/21</i>	Temporary traffic lights	02/06/21	03/06/21
	Leith	<u>CONSTITUTION STREET</u>		<u>Trams to Newhaven.</u>	1 - Road closed between Foot of the Walk and Coatfield Lane. Access maintained from Laurie Street to Kirkgate House car park. East footway closed adjacent to South Leith Parish Church. 2 - Road closed between Queen Charlotte Street and Tower Street.	16/11/19	Ongoing
	Leith	<u>LINDSAY ROAD</u>	Between North Leith Sands and Newhaven Place	<u>Trams to Newhaven construction - click cell to visit website</u> <i>Layout alterations during w/c 22/03/21, work on south side begins 29/03/21</i>	Road closed to eastbound traffic, diversion via Melrose Drive. Hawthornvale closed at Lindsay Road. No right turn from Annfield, no left turn from Melrose Drive, no exit from Newhaven Place	06/03/20	31/07/21
	Leith	OCEAN DRIVE	Between roundabouts at Ocean Terminal	Trams to Newhaven construction	Northbound side closed, 2-way traffic on southbound side. Alterations from 13/10/20 - T-junction installed for southbound traffic at the north roundabout	13/03/20	Ongoing
	Leith	<u>LINKS GARDENS</u>	Between Gladstone Place and Links Gardens Lane	<u>City of Edinburgh Council - to provide space for safe walking and cycling</u>	Road closed to all vehicles except cycles	03/05/20	Until further notice
	Leith	<u>JANE STREET</u>	At no. 13/15 (Headland Archaeology)	Trams to Newhaven - utility diversions	Road closed, short diversion via the industrial estate	23/11/20	Ongoing
	Leith	<u>OCEAN DRIVE</u>	Between Ocean Terminal and Rennie's Isle	Trams to Newhaven construction	Road closed	04/01/21	Autumn 2021
	Leith	<u>BERNARD STREET</u>	At Shore / Commercial Street	Scottish Water - manhole repairs <i>Work postponed</i>	4-way temporary traffic lights	04/03/21	04/03/21
	Leith	<u>BALTIC STREET</u>	At Bernard Street	Trams to Newhaven construction	2-way temporary traffic lights	17/03/21	Mid-June 2021
	Leith	<u>MARITIME LANE</u>		Trams to Newhaven construction	No access to Maritime Lane from Mitchell Street	07/04/21	10 weeks

	Leith	<u>CONSTITUTION STREET</u>	At Coatfield Lane	Trams to Newhaven construction	Temporary traffic lights	03/05/21	6-8 weeks
	Leith	<u>BONNINGTON ROAD</u>	At Tennant Street	SGN - access to gas main valve	3-way temporary traffic lights	10/05/21	2 weeks
	Leith	<u>EASTER ROAD</u>	At Gordon Street / Academy Park	SGN - access to gas main valve	4-way temporary traffic lights - removed 13/05/21, returning 19/05/21 for 3 days.	10/05/21	2 weeks
	Leith	TOWER STREET	At Shore	Trams to Newhaven	Temporary traffic lights	10/05/21	Until further notice
	Leith	LEITH WALK	At Foot of the Walk / Great Junction Street / Duke Street	Trams to Newhaven - enabling works prior to construction work in the junction <i>Start date conditional on SGN work on Easter Road being complete</i>	Temporary traffic lights	24/05/21	1 week
	Leith	LEITH WALK	At Foot of the Walk / Great Junction Street / Duke Street	Trams to Newhaven construction <i>Start date conditional on SGN work on Easter Road being complete</i>	Temporary traffic lights	31/05/21	4 months
	Leith Walk	LEITH WALK	Between London Road and Crown Place	Trams to Newhaven construction	Road closed to northbound traffic, southbound reduced to 1 lane	20/06/20	Autumn 2021
	Leith Walk	LONDON ROAD / EASTER ROAD JUNCTION		Trams to Newhaven - alterations to accommodate Leith Walk diverted traffic	Signal timings and lane markings altered. No right turn from Easter Road into eastbound London Road (East Norton Place)	20/06/20	Autumn 2021
	Leith Walk	<u>BROUGHTON ROAD</u>	At McDonald Road	City of Edinburgh Council / Trams to Newhaven - to assist with road safety	3-way temporary traffic lights	05/11/20	Until further notice
	Leith Walk	A1 CORRIDOR	London Road / Willowbrae Road / Milton Road West between Leith Walk and Mountcastle Drive North	<u>City of Edinburgh Council - to provide space for safe walking and cycling</u>	Re-designating key parts of the road to help pedestrians, people using wheelchairs, prams or bicycles to physically distance.	30/11/20	Until further notice
	Leith Walk	<u>HILLSIDE CRESCENT</u>		City of Edinburgh Council - Spaces for People measures	No vehicle entry to Hillside Crescent west leg from London Road (enter via east leg)	18/01/21	Until further notice
	Leith Walk	<u>MANDERSTON STREET</u>	At Leith Walk	SGN - to accommodate gas main diversion work on Jane Street	Road closed	18/01/21	Early June 2021
	Leith Walk	LEITH WALK	At Stead's Place / Springfield Street	Trams to Newhaven construction	Alterations to access routes - Stead's Place reopened, Springfield Street closed	26/01/21	Ongoing
	Leith Walk	<u>BRUNSWICK ROAD</u>	Between East Montgomery Place and Brunswick Place	<u>City of Edinburgh Council - to provide space for safe walking and cycling</u>	One-way order - westbound traffic only	08/02/21	Until further notice
	Leith Walk	<u>DRYDEN STREET</u>	At Spey Terrace	SGN - new gas connection <i>Not carried out, awaiting revised dates</i>	3-way temporary traffic lights	22/02/21	26/02/21

	Leith Walk	<u>EASTER ROAD</u>	At Rossie Place	Scottish Water - manhole repairs <i>To be rescheduled</i>	3-way temporary traffic lights	02/03/21	02/03/21
	Leith Walk	LEITH WALK	Between Annandale Street and Balfour Street (northbound side, in sections)	<u>Trams to Newhaven - alterations to bi-directional cycle lane</u>	Cycle lane closures as signed	15/03/21	June 2021
	Leith Walk	EASTER ROAD	At Albert Street	Scottish Water - manhole repairs <i>Work postponed</i>	4-way temporary traffic lights	22/03/21	22/03/21
	Leith Walk	EASTER ROAD	At Edina Street	Scottish Water - manhole repairs <i>Work postponed</i>	4-way temporary traffic lights	23/03/21	23/03/21
	Leith Walk	<u>MCDONALD ROAD</u>	At Leith Walk	Trams to Newhaven construction	Road closed	28/03/21	4 months
	Leith Walk	<u>SOUTH FORT STREET</u>	At Anderson Place / West Bowling Green Street	Scottish Power - cable repairs	Temporary traffic lights	28/04/21	14/05/21
	Liberton / Gilmerton	<u>BURNHEAD / GRACEMOUNT AREA</u>	Residential streets between Captain's Road and Little Road	Cityfibre - cable and ducting installation	Lane closures and parking restrictions as signed.	05/11/20	May 2021
	Liberton / Gilmerton	GILMERTON ROAD	Between Liberton Road and Walter Scott Avenue	<u>City of Edinburgh Council - to provide space for safe walking and cycling</u>	Re-designating key parts of the road to help pedestrians, people using wheelchairs, prams or bicycles to physically distance	16/11/20	Until further notice
	Liberton / Gilmerton	IVANHOE CRESCENT	Between Glenvarloch Crescent and Rutherford Drive	<u>City of Edinburgh Council - to provide space for safe walking and cycling</u>	Motor vehicles prohibited: Monday - Thursday 8am - 10am and 2pm - 4pm Friday 8am - 10am and 11am - 1pm	28/11/20	Until further notice
	Liberton / Gilmerton	WOODSTOCK PLACE	Between Rutherford Drive and Ivanhoe Crescent	<u>City of Edinburgh Council - to provide space for safe walking and cycling</u>	Motor vehicles prohibited: Monday - Thursday 8am - 10am and 2pm - 4pm Friday 8am - 10am and 11am - 1pm	28/11/21	Until further notice
	Liberton / Gilmerton	<u>BURDIEHOUSE AREA</u>	Residential streets east of Burdiehouse Road and south of Captain's Road (including Captain's Road itself)	Cityfibre - cable and ducting installation	Lane, footway and parking restrictions as signed. Local road closures and temporary traffic lights as required	04/01/21	May 2021
	Liberton / Gilmerton	GRACEMOUNT DRIVE and BALMWELL AVENUE	At St Catherines RC Primary School	<u>City of Edinburgh Council - to provide space for safe walking and cycling</u>	Motor vehicles prohibited: Monday - Thursday 8am - 10am and 2pm - 4pm Friday 8am - 10am and 11am - 1pm	17/02/21	Until further notice
	Liberton / Gilmerton	MOREDUN PARK STREET	Between Moredun Park Way and entrance to Craigour Park PS	<u>City of Edinburgh Council - to provide space for safe walking and cycling</u>	Motor vehicles prohibited: Monday - Thursday 8am - 10am and 2pm - 4pm Friday 8am - 10am and 11am - 1pm	17/02/21	Until further notice
	Liberton / Gilmerton	<u>RAVENS-CROFT AREA</u>	Newtoft Street in its entirety; Ravenscroft Street in its entirety plus adjoining roads	Cityfibre - cable and ducting installation	Phased road closures of Ravenscroft Street, Ravenscroft Place, Newtoft Street and Hyvots Bank Avenue. Lane, footway and parking restrictions, temporary traffic lights as required	19/02/21	May 2021
	Liberton / Gilmerton	<u>LIBERTON BRAE</u>	At Kirkgate	BT / Morrison Utilities - clearing blocked cable ducts <i>Postponed 15/04/21</i>	4-way temporary traffic lights	19/04/21	21/04/21






	Liberton / Gilmerton	<u>OLD DALKEITH ROAD</u>	At Little France Road	Balfour Beatty - development works	Temporary traffic lights 7.30pm - 7am each week night. Work cancelled for w/c 17/05/21, resumes 24/05/21	26/04/21	29/05/21 TBC
	Liberton / Gilmerton	<u>ALNWICKHILL ROAD</u>	At Cadogan Road	Scottish Water - pipe renewal <i>Actual start date 07/05/21</i>	3-way temporary traffic lights	03/05/21	20/05/21 TBC
	Liberton / Gilmerton	<u>KAIMES CROSSROADS</u>		BT / KN - ducting installation	4-way temporary traffic lights	15/05/21	16/05/21
	Liberton / Gilmerton	<u>LASSWADE ROAD</u>	At Yewlands Gardens	BT / KN - manhole repairs	3-way temporary traffic lights	17/05/21	18/05/21
	Liberton / Gilmerton	<u>KENILWORTH DRIVE</u>	Between Kirk Brae and Pleydell Place (nos 30 - 40)	Scottish Water - manhole repairs	Road closed to through traffic	21/05/21	21/05/21
	Midlothian	A701 STRAITON ROAD	Between Loanhead Road and Pentland Road	Scottish Power - laying cables for new substation	Lane closures as signed	26/02/21	August 2021
	Midlothian	MAURICEWOOD ROAD	Between A701 and Mauricewood Bank	<u>Midlothian Council - carriageway realignment</u>	Road closed	04/05/21	3 weeks
	Midlothian	SOUTH STREET, DALKEITH		<u>Midlothian Council - carriageway resurfacing</u>	Road closed	10/05/21	Up to 7 days
	Midlothian	NEWMILLS ROAD, DALKEITH	Between Gibraltar Road and Lothian Street	<u>Midlothian Council - carriageway resurfacing</u>	Road closed	17/05/21	Up to 5 days
	Midlothian	A701 STRAITON ROAD	At Sainsbury's roundabout	Scottish Power - cable installation	<u>Partial road closures (click cell for details)</u>	24/05/21	2 weeks
	Morningside	BRAID ROAD	Between Braid Farm Road and Hermitage Drive	<u>City of Edinburgh Council - to provide space for safe walking and cycling</u>	Road closed except for cycles and essential works vehicles. Changes implemented during w/c 12/04/21 - road to be reopened for southbound traffic with new segregated cycle lanes	03/05/20	Until further notice
	Morningside	<u>BRAIDBURN TERRACE</u>	From its junction with Comiston Road to its junction with Braid Road	<u>City of Edinburgh Council - to provide space for safe walking and cycling</u>	With the exception of cycles - Road open to eastbound traffic only; No right turn from Greenbank Place into Braidburn Terrace.	08/05/20	Until further notice
	Morningside	BRUNTSFIELD PLACE	In its entirety	<u>City of Edinburgh Council - to provide space for safe walking and cycling</u>	Re-designating key parts of the road to help pedestrians, people using wheelchairs, prams or bicycles to physically distance.	27/07/20	Until further notice
	Morningside	MORNINGSIDE ROAD	In its entirety	<u>City of Edinburgh Council - to provide space for safe walking and cycling</u>	Re-designating key parts of the road to help pedestrians, people using wheelchairs, prams or bicycles to physically distance.	27/07/20	Until further notice
	Morningside	<u>BRUNTSFIELD AVENUE, MONTPELIER</u>		<u>City of Edinburgh Council - to provide space for safe walking and cycling</u>	Bruntsfield Avenue closed at Bruntsfield Place; Montpelier closed at Montpelier Park. Except for cycles and residents' access	18/08/20	Until further notice

	Morningside	CANAAN LANE	Between Morningside Road and Woodburn Terrace	City of Edinburgh Council - to provide space for safe walking and cycling	Road closed except for residents' access, pedestrians and cycles	18/08/20	Until further notice
	Morningside	COMISTON ROAD	Between Greenbank and Fairmilehead crossroads	City of Edinburgh Council - to provide space for safe walking and cycling	Re-designating key parts of the road to help pedestrians, people using wheelchairs, prams or bicycles to physically distance.	20/08/20	Until further notice
	Morningside	CANAAN LANE	North of the egress from the Royal Blind School.	City of Edinburgh Council - to provide space for safe walking and cycling (Meadows to Greenbank 'quiet route')	Road closed except for residents' access, pedestrians and cycles	03/02/21	Until further notice
	Morningside	WHITEHOUSE LOAN	Between Bruntsfield Crescent and Warrender Park Road	City of Edinburgh Council - to provide space for safe walking and cycling (Meadows to Greenbank 'quiet route')	Road closed except for residents' access, pedestrians and cycles	03/02/21	Until further notice
	Morningside	WHITEHOUSE LOAN	Between Strathearn Road and Hope Terrace	City of Edinburgh Council - to provide space for safe walking and cycling (Meadows to Greenbank 'quiet route')	Road closed except for residents' access, pedestrians and cycles	03/02/21	Until further notice
	Morningside	BRAID ROAD AREA		City of Edinburgh Council - implementation of 'Braid Road and Greenbank to Meadows Quiet Route' (changed priorities at several junctions, new segregated cycle lanes)	Lane and parking restrictions	08/04/21	Until further notice
	Morningside	LEAMINGTON TERRACE	At Westhall Gardens	Scottish Power - cable repairs	Temporary traffic lights	05/05/21	TBC
	Morningside	STRATHEARN ROAD	At Whitehouse Loan	BT / KN - manhole repairs <i>Rescheduled for 22-23/05/21</i>	4-way temporary traffic lights	15/05/21	16/05/21
	Morningside	BELHAVEN TERRACE		Scottish Water - manhole repairs	Lane and parking restrictions	20/05/21	21/05/21
	Morningside	POLWARTH TERRACE	Between Colinton Road and Gray's Loan	Scottish Water - mains connection for development site <i>TBC as at 21/04/21</i>	2-way temporary traffic lights	20/05/21	27/05/21
	Pentland Hills	WATER OF LEITH WALKWAY	At Baberton Loan	Scottish Water - waste water system improvements	Path closed	03/08/20	20 weeks TBC
	Pentland Hills	BABERTON MAINS DRIVE	In its entirety, plus adjoining streets	Cityfibre - cable and ducting installation	Rolling programme with lane and parking restrictions and temporary traffic lights as required	02/02/21	June 2021
	Pentland Hills	FORTH VIEW CRESCENT	Between Palmer Road and Curriehill Road (south leg of Forth View Crescent, opposite Currie PS)	City of Edinburgh Council - to provide space for safe walking and cycling	Road closed except for residents' access, pedestrians and cycles. Parking restrictions at various points on Forth View Crescent and Riccarton Avenue	22/02/21	Until further notice
	Pentland Hills	BAVELAW GREEN	Between access to Malleny Gardens and Ladycroft	Scottish Water - preparatory works for mains upgrade	2-way temporary traffic lights, footway on opposite side from tennis courts closed	10/05/21	14/05/21
	Pentland Hills	LONG DALMAHOY ROAD	At Cocklaw Farm	BT / KN - cable and ducting installation <i>Previously notified to start 05/05/21</i>	Temporary traffic lights	11/05/21	17/05/21

	Pentland Hills	BABERTON MAINS WYND and BANK		City of Edinburgh Council - to provide space for safe walking and cycling	Motor vehicles prohibited: Monday - Thursday 8am - 10am and 2pm - 4pm Friday 8am - 10am and 11am - 1pm	11/05/21	Until further notice
	Pentland Hills	MANSFIELD ROAD	At SSPCA centre	City of Edinburgh Council - road repairs	Temporary traffic lights proposed	11/05/21	14/05/21 TBC
	Pentland Hills	<u>BAVELAW GREEN</u>	Access road to Malleny Gardens / Currie rugby club / Old Lymphoy Road	Scottish Water - mains upgrade project	Road closed	21/05/21	5 months
	Portobello/ Craigmillar	BAILEYFIELD CRESCENT	Between Sir Harry Lauder Road and Fishwives' Causeway	Advance Construction - sewer replacement and road realignment	Road closed	10/09/18	TBC
	Portobello/ Craigmillar	<u>STANLEY STREET / HOPE PARK</u>	Between Christian Grove and access to Network Rail yard	City of Edinburgh Council - to provide space for safe walking and cycling	Road closed to through traffic except cycles.	29/05/20	Until further notice
	Portobello/ Craigmillar	PORTOBELLO HIGH STREET	Between Fishwives' Causeway and Marlborough Street	City of Edinburgh Council - to provide space for safe walking and cycling	Re-designating key parts of the road to help pedestrians, people using wheelchairs, prams or bicycles to physically distance.	24/07/20	Until further notice
	Portobello/ Craigmillar	MAGDALENE GARDENS; MAGDALENE DRIVE	At Brunstane primary school; Section leading to rear of Brunstane primary school.	City of Edinburgh Council - to provide space for safe walking and cycling	Road closed except for cycles	02/10/20	Until further notice
	Portobello/ Craigmillar	DUDDINGSTON ROAD		City of Edinburgh Council - to provide space for safe walking and cycling	Re-designating key parts of the road to help pedestrians, people using wheelchairs, prams or bicycles to physically distance.	09/11/20	Until further notice
	Portobello/ Craigmillar	A1 CORRIDOR	London Road / Willowbrae Road / Milton Road West between Leith Walk and Mountcastle Drive North	City of Edinburgh Council - to provide space for safe walking and cycling	Re-designating key parts of the road to help pedestrians, people using wheelchairs, prams or bicycles to physically distance.	30/11/20	Until further notice
	Portobello/ Craigmillar	<u>BINGHAM / MAGDALENE / DUDDINGSTON AREA</u>	Duddingston Park South, Milton Road West, Bailie Terrace / Grove / Place, Magdalene Place / Drive / Medway / Gardens / Court	Cityfibre - cable and ducting installation	Lane, footway and parking restrictions as signed. Temporary traffic lights as required	29/03/21	June 2021
 	Portobello/ Craigmillar	<u>DUDDINGSTON PARK SOUTH</u>	Between The Jewel and Milton Road West	Cityfibre - cable and ducting installation	Temporary traffic lights (starting around The Jewel and working northwards). Magdalene Drive then Bailie Terrace closed from 12/04/21	30/03/21	Mid-June 2021
	Portobello/ Craigmillar	<u>BRUNSTANE AREA</u>	Brunstane Road / South, Brunstane Drive, Queen's Bay Crescent / Cottages, S Morton Street, Tait Wynd, Daiches Brae, Milton Road East	Telecoms company - installing ducts	Lane, footway and parking restrictions as signed, temporary traffic lights as required. Brunstane Drive closed at Milton Road East, diversion via Brunstane Road South	12/04/21	June 2021
	Portobello/ Craigmillar	COLLIER PLACE	At Hay Gardens	City of Edinburgh Council - to provide space for safe walking and cycling	Motor vehicles prohibited: Monday - Thursday 8am - 10am and 2pm - 4pm Friday 8am - 10am and 11am - 1pm	11/05/21	Until further notice
	Portobello/ Craigmillar	MOFFAT WAY	At St Francis Way	City of Edinburgh Council - to provide space for safe walking and cycling	Motor vehicles prohibited: Monday - Thursday 8am - 10am and 2pm - 4pm Friday 8am - 10am and 11am - 1pm	11/05/21	Until further notice
	Portobello/ Craigmillar	<u>DUDDINGSTON PARK SOUTH</u>	At Duddingston Yards	Scottish Water - manhole repairs	2-way temporary traffic lights	16/06/21	16/06/21

	Sighthill/Gorgie	DALRY ROAD	Between Distillery Lane and Ardmillan Terrace	City of Edinburgh Council - to provide space for safe walking and cycling	Re-designating key parts of the road to help pedestrians, people using wheelchairs, prams or bicycles to physically distance	23/07/20	Until further Notice
	Sighthill/Gorgie	GORGIE ROAD	Between McLeod Street and Ardmillan Terrace	City of Edinburgh Council - to provide space for safe walking and cycling	Re-designating key parts of the road to help pedestrians, people using wheelchairs, prams or bicycles to physically distance	23/07/20	Until further Notice
	Sighthill/Gorgie	SIGHTHILL LOAN		City of Edinburgh Council - to provide space for safe walking and cycling	Road closed between Sighthill Avenue and Sighthill Gardens	18/08/20	Until further Notice
	Sighthill/Gorgie	WHITSON ROAD	In its entirety plus adjoining streets	Cityfibre - cable and ducting installation	Lane closures and parking restrictions as signed, temporary traffic lights when required.	18/01/21	TBC
	Sighthill/Gorgie	REDHALL GROVE	Between Redhall Road and Redhall Drive	City of Edinburgh Council - to provide space for safe walking and cycling	Motor vehicles prohibited: Monday - Thursday 8am - 10am and 2pm - 4pm Friday 8am - 10am and 11am - 1pm	17/02/21	Until further notice
	Sighthill/Gorgie	MURIESTON CRESCENT		Bowmer & Kirkland - development project	North footway closed between rail bridge and Murieston Place. Ad-hoc traffic management for deliveries. Additional traffic management June / July for tower crane installation	03/03/21	January 2022
	Sighthill/Gorgie	STENHOUSE AVENUE / STENHOUSE AVENUE WEST		Cityfibre - cable and ducting installation	Lane, footway and parking restrictions as signed. Temporary traffic lights as required	22/04/21	May 2021
	Sighthill/Gorgie	GORGIE ROAD	At Ardmillan Terrace / Dalry Road	Scottish Water - mains disconnection <i>Dates TBC as at 21/04/21</i>	4-way temporary traffic lights	03/05/21	04/05/21
 	Sighthill/Gorgie	WESTFIELD ROAD	Stevenson Road to Robertson Avenue	Scottish Power - Roseburn to Westfield cable installation. <i>Delayed until 28/06/21</i>	Westfield Road closed, then temporary traffic lights on Gorgie Road as work progresses from Westfield Road junction into Robertson Avenue	10/05/21	July 2021
	Sighthill/Gorgie	DALRY ROAD	At Distillery Lane	Scottish Power - street lighting connections	Citybound lane closure, temporary bus stop as signed	12/05/21	21/05/21
	Sighthill/Gorgie	DALRY ROAD	At Dalry Gait / Caledonian Road	Openreach - access to carriageway manhole	4-way temporary traffic lights 8pm - 7am	19/05/21	20/05/21
	Sighthill/Gorgie	STEVENSON ROAD	Between Balgreen Road and eastern leg of Stevenson Avenue	City of Edinburgh Council - carriageway resurfacing	Temporary traffic lights	24/05/21	2-3 weeks
	Sighthill/Gorgie	CALDER ROAD	At Sighthill health centre	Scottish Power - street lighting connections	Citybound lane closure	28/06/21	1 week
	Sighthill/Gorgie	BALGREEN ROAD	Adjacent to Saughton skate park	Telecoms company - preparatory work for installation of signals cabinet	Off-peak southbound lane closure	05/07/21	08/07/21
	Sighthill/Gorgie	GORGIE ROAD	Between Coxfield and Alexander Drive	Scottish Water - ironwork repairs	Citybound lane closure	07/07/21	07/07/21

	Southside / Newington	OLD DALKEITH ROAD	Between Cameron Toll and Little France Road	City of Edinburgh Council - to provide space for safe walking and cycling	Re-designating key parts of the road to help pedestrians, people using wheelchairs, prams or bicycles to physically distance	05/06/20	Until further notice
	Southside / Newington	GEORGE SQUARE AREA		City of Edinburgh Council - to provide space for safe walking and cycling	Anti-clockwise one-way system between Crichton Street and Meadow Lane. Crichton Street one-way (westbound only) expect for cycles; George Square east side closed; George Square north and west sides one-way (westbound / southbound only)	09/09/20	Until further notice
	Southside / Newington	SCIENNES ROAD	At Sciennes primary school	City of Edinburgh Council - to provide space for safe walking and cycling	Road closed (in addition to ongoing School Streets measures)	15/09/20	Until further notice
	Southside / Newington	BUCCLEUCH STREET		City of Edinburgh Council - to provide space for safe walking and cycling	Re-designating key parts of the road to help pedestrians, people using wheelchairs, prams or bicycles to physically distance.	12/10/20	23/10/20
	Southside / Newington	CAUSEWAYSIDE / RATCLIFFE TERRACE		City of Edinburgh Council - to provide space for safe walking and cycling	Re-designating key parts of the road to help pedestrians, people using wheelchairs, prams or bicycles to physically distance.	16/11/20	Until further notice
	Southside / Newington	SIMON SQUARE	Between Gilmour Street and Hardwell Close	Crane operations	Road and west footway closed	16/11/20	30/06/21
	Southside / Newington	CRAIGMILLAR PARK	Between Lady Road and Crawford Road	City of Edinburgh Council - to provide space for safe walking and cycling	Re-designating key parts of the road to help pedestrians, people using wheelchairs, prams or bicycles to physically distance.	11/01/21	Until further notice
	Southside / Newington	CLEARBURN ROAD	Between Prestonfield Avenue and Prestonfield Road	City of Edinburgh Council - to provide space for safe walking and cycling	Motor vehicles prohibited: Monday - Thursday 8am - 10am and 2pm - 4pm Friday 8am - 10am and 11am - 1pm	17/02/21	Until further notice
	Southside / Newington	PRESTONFIELD ROAD	Junction with Clearburn Road	City of Edinburgh Council - to provide space for safe walking and cycling	Road closed except for residents' access, pedestrians and cycles	17/02/21	Until further notice
	Southside / Newington	PRESTONFIELD AREA	Clearburn Crescent / Gardens, Cameron House Avenue, Prestonfield Road / Crescent / Avenue / Terrace / Gardens, Dalkeith Road	Cityfibre - cable and ducting installation	Lane, footway and parking restrictions as signed. Local road closures and temporary traffic lights as required	26/04/21	September 2021
	Southside / Newington	PEFFERMILL ROAD	Between Prestonfield Avenue and Nairn's	Various utility companies - utility connections to development site	Temporary traffic lights	30/04/21	24/06/21
	Southside / Newington	CAMERON TOLL GARDENS	Between nos 22 and 26	Scottish Water - sewer repairs	Road closed except for residents' access	24/05/21	Up to 1 week
	Southside / Newington	EAST SUFFOLK ROAD	Between Craigmillar Park and Crawford Road	City of Edinburgh Council - carriageway resurfacing <i>Rescheduled from 11/01/21</i>	Road closed (except for local access)	31/05/21	04/06/21
	Southside / Newington	GRANGE ROAD	Between Chalmer's Crescent and Tantallon Place	City of Edinburgh Council - carriageway and footway resurfacing, traffic signals upgrade and cycle lane installation. <i>Rescheduled from January 2021</i>	Lane and footway closures and temporary traffic lights. Adjoining roads (Mansionhouse Road, Lauder Road both sides) closed as work progresses. Hatton Place, Dick Place and Lover's Loan closed	14/06/21	12/09/21
	Trunk road network	M8	At J3	BEAR Scotland - barrier renewal scheme	One lane open in each direction, 8.30pm - 6am Sunday - Thursday night each week. Reduced speed limit in place 24hrs per day. Eastbound on-slip closed each night 20/05 - 10/06/21	18/04/21	11/06/21

	Trunk road network	A702	Around 1/2mile south of Mauricewood junction	BEAR Scotland - carriageway patching	Off-peak temporary traffic lights	14/05/21	14/05/21
	Trunk road network	A720	Lothianburn to Straiton	BEAR Scotland - carriageway resurfacing	Road closed to eastbound traffic 8pm - 6am for 2 nights. Diversion via Biggar Road - B701 - Burdiehouse Road	19/05/21	21/05/21
	Trunk road network	A1	Wallyford to Old Craighall	BEAR Scotland - carriageway resurfacing	Road closed to northbound traffic 7.30pm - 6am for 2 nights	24/05/21	26/05/21
	Trunk road network	A720	Old Craighall to Sheriffhall	BEAR Scotland - carriageway resurfacing	Road closed to westbound traffic 8pm - 6am for 2 nights. Diversion via B6415 to rejoin A720 at Sheriffhall	26/05/21	28/05/21
	Trunk road network	M9	J1 - J2	BEAR Scotland - carriageway resurfacing	Road closed to northbound traffic 8pm - 6am for 2 nights	31/05/21	02/06/21