

Roadworks & events report

Effective from 5 February 2021

Links to further information

[Traffic Scotland - information on trunk roads including Edinburgh City Bypass](#)

[SE Scotland trunk roads maintained by BEAR](#)

[Transport for Edinburgh - Lothian Buses, Edinburgh Trams and Cyclehire Scheme](#)

[Scottish Roadworks Register](#)


[Follow Edintravel on Twitter for regular updates](#)

Key

New information in this version

Spaces for People measures

Underlined entries contain links to maps or further information

 temporary traffic lights in use



 diversion in operation

Entries are arranged by Ward and then by start date.













[See details of Ward boundaries](#)



	Ward	Street	Location	Contractor / works description	Traffic Control	Start	Finish
	Almond	MAYBURY ROAD	Between East Craigs and Barnton	CALA / Barratt Homes development	Various lane closures / contraflow arrangements. Speed limit reduced to 30mph along whole length between Barnton and Maybury junctions. New signalised junctions in operation at site access roads.	08/01/20	Ongoing
	Almond	<u>SILVERKNOWES ROAD</u>	Between Silverknowes Parkway and Marine Drive	City of Edinburgh Council - to provide space for safe walking and cycling	Road closed to all vehicles except cycles	30/04/20	Until further notice
	Almond	<u>CAMMO WALK</u>		City of Edinburgh Council - to provide space for safe walking and cycling	Road closed except for residents' access, pedestrians and cycles	08/05/20	Until further notice
	Almond	MAYBURY ROAD	Between Craigs Road and roundabout at Maybury Drive	City of Edinburgh Council - to provide space for safe walking and cycling	Temporary pedestrian crossing in operation	30/06/20	Until further notice
	Almond	HAWES PIER		Police Scotland initiative	Car park closed 10pm - 5am each night	10/07/20	Until further notice
	Almond	<u>PENNYWELL ROAD</u>		City of Edinburgh Council - to provide space for safe walking and cycling	Segregated cycle lanes	14/09/20	Until further notice
	Almond	SOUTH BARNTON AVENUE	East leg at junction with Barnton Avenue	City of Edinburgh Council - to provide space for safe walking and cycling	Road closed	10/12/20	Until further notice
	Almond	<u>B800</u>	Between Milton Cottage and Dundas Castle	SGN - gas leak repairs	2-way temporary traffic lights	18/01/21	TBC
	Almond	<u>CLIFTONHALL ROAD</u>	At the north rail bridge (approximately between DPD Depot and Tesla unit)	Scottish Water - manhole repairs <i>Postponed</i>	Road closed 9.30am - 6pm	25/01/21	25/01/21
	Almond	<u>CRAMOND ROAD NORTH</u>	Between Cramond Glebe Road and Cramond Place	SGN - increasing network capacity <i>Work finished 02/02/21</i>	Temporary traffic lights	25/01/21	08/02/21
	Almond	<u>TURNHOUSE ROAD</u>	Between Maybury Road and West Craigs Crescent	Scottish Power - cable installation <i>Start date TBC</i>	Road closed Lane and footway restrictions, temporary traffic lights during w/c 01/02/21	25/01/21	2 weeks
	Almond	<u>CAMMO ROAD</u>	At no. 48 (north side of Cammo estate, back road to Turnhouse)	Scottish Power - cable installation	Road closed to through traffic. Diversion signed via Cammo Road - Cammo Gardens - Maybury Road - Craigs Road - Turnhouse Road	28/01/21	07/02/21
	Almond	<u>MAYBURY ROAD</u>	Around 500m north from East Craigs roundabout	BT / KN - installation of ducting across the carriageway	Temporary traffic lights	01/02/21	03/02/21 08/02/21
	Almond	HOPETOUN ROAD, QUEENSFERRY	Between Morison Gardens and High Street	Openreach - cabling	Rolling programme with 2 / 3 / 4-way temporary traffic lights	08/02/21	10/02/21

















	Almond	QUEENSFERRY ROAD	At Quality Street junction	EE - installation of ducting and cabinet bases	Evening / overnight citybound lane closure	08/02/21	12/02/21
	Almond	<u>STATION ROAD, RATHO STATION</u>	At Hillwood Road	Telecoms company - mast installation	3-way temporary traffic lights. Section of east footway closed, temporary bus stops	08/02/21	12/02/21
	Almond	MUIRHOUSE GARDENS	South west corner (between Muirhouse Grove and cul-de-sac at no. 60)	Openreach - pole replacement	Road closed	09/02/21	09/02/21
	Almond	<u>SILVERKNOWES BRAE</u>	Between Silverknowes Green and Silverknowes Gardens	BT / KN - network upgrade	Road closed to through traffic	15/02/21	15/02/21
	City Centre	LEITH STREET / PICARDY AREA		St James redevelopment works.	Varying lane closures and contraflow arrangements. St James' Place, Cathedral Lane and St James' car parks closed. Alterations to lane layout on all approaches to Picardy roundabout as work progresses	04/01/16	Ongoing
	City Centre	CALTON ROAD	Between Waverley station access and New Street	Unsafe rock face, restrictions in place to provide safety zone	Temporary traffic lights.	01/12/18	Ongoing
	City Centre	NORTH BRIDGE		City of Edinburgh Council / Balfour Beatty - bridge refurbishment	Traffic reduced to one lane in each direction. Footway closures and temporary walkways as signed. Bus stops relocated as required.	15/02/20	Summer 2021
	City Centre	<u>LEVEN STREET</u>	At Valleyfield Street	To provide adequate pedestrian space passed the development site at Pacific Building	Lane closures / contraflow to accommodate pedestrian walkway	04/06/20	Until further notice
	City Centre	PRINCES STREET	Between South St David Street and East End junction	<u>City of Edinburgh Council - to provide space for safe walking and cycling</u>	Buses, taxis and cycles only 7.30am - 6.30pm each day	18/06/20	Until further notice
	City Centre	WAVERLEY BRIDGE		<u>City of Edinburgh Council - to provide space for safe walking and cycling</u>	Road closed at Princes Street (except for cycles). Taxi and loading access via Market Street	18/06/20	Until further notice
	City Centre	<u>FORREST ROAD</u>		<u>City of Edinburgh Council - to provide space for safe walking and cycling</u>	Segregated cycle lanes	22/06/20	Until further notice
	City Centre	COCKBURN STREET		<u>City of Edinburgh Council - to provide space for safe walking and cycling</u>	Road closed except for cycles and blue badge holders. Loading permitted 6.30am - 10.30am each day.	10/07/20	Until further notice
	City Centre	VICTORIA STREET		<u>City of Edinburgh Council - to provide space for safe walking and cycling</u>	Road closed except for cycles and blue badge holders. Loading permitted 6.30am - 10.30am each day. <i>From 11/12/20 - 24hr delivery and blue badge access via George IV Bridge, road remains closed at Grassmarket</i>	10/07/20	Until further notice
	City Centre	TOLLCROSS	At Leven Street, Home Street. Brougham Street and Earl Grey Street	<u>City of Edinburgh Council - to provide space for safe walking and cycling</u>	Re-designating key parts of the road to help pedestrians, people using wheelchairs, prams or bicycles to physically distance	31/07/20	Until further notice
	City Centre	<u>COWGATE</u>	At Candlemaker Row	Redevelopment of India Buildings	Road closed to westbound traffic. Diversion via Pleasance - West Richmond Street - West Nicolson Street - Potterrow - Teviot Place - Lauriston Place - Lady Lawson Street - West Port	24/08/20	18 months

	City Centre	<u>QUEEN STREET GARDENS EAST</u>	At Queen Street	SGN - gas leak repairs	Lane closures From Monday 25/01/21 - eastbound lane closure on Queen Street, no left turn into or right turn out of Queen Street Gardens East	22/12/20	TBC
	City Centre	GEORGE IV BRIDGE	Between Lawnmarket and Victoria Street	Scottish Water - pipe renewal <i>To be rescheduled</i>	2-way temporary traffic lights	09/01/21	11/01/21
	City Centre	SOUTH ST DAVID STREET	Between Rose Street and Princes Street	Scottish Water - repairs to burst main	Southbound lane closure	18/01/21	05/02/21
	City Centre	<u>DUNDAS STREET</u>	At Great King Street	Scottish Water - pipe renewal (worksite on Great King Street, west side of junction) <i>Cancelled 18/01/21</i>	4-way temporary traffic lights	19/01/21	25/01/21
	City Centre	<u>LOTHIAN ROAD</u>	At Morrison Street	Scottish Power - cable connections <i>Postponed</i>	Citybound nearside lane closure either side of Morrison Street junction	26/01/21	29/01/21
 	City Centre	<u>DUNDAS STREET</u>	Between Great King Street and Heriot Row / Abercromby Place	City of Edinburgh Council - footway paving works and pedestrian crossing upgrade	1 - 4-way temporary traffic lights at Great King Street; 2 - Northumberland Street closed; 3 - 4-way temporary traffic lights at Heriot Row / Abercromby Place	01/02/21	7 weeks
	City Centre	PALMERSTON PLACE	Between Palmerston Place lane and Grosvenor Crescent	Scottish Water - repairs to burst pipe	Lane closures	01/02/21	TBC
	City Centre	<u>WEST APPROACH ROAD</u>	Between Canning Street and Lothian Road	Scottish Water - manhole repairs <i>Not carried out, new dates TBC</i>	Citybound outside lane closed	01/02/21	01/02/21
	City Centre	<u>WRIGHT'S HOUSES / BARCLAY TERRACE</u>		Building inspection at Barclay Viewforth Church	Road closed	03/02/21	04/02/21
	City Centre	<u>MORRISON LINK</u>		Installation of tower crane at Haymarket development site	Morrison Link closed to northbound traffic from Morrison Crescent to Morrison Street. Lane closures on Torphichen Place and Morrison Street	6pm 05/02/21	07/02/21
	City Centre	GEORGE STREET	At Hanover Street	Cityfibre - cable and ducting installation	Lane closure northbound Hanover Street extending into westbound George Street (at Starbucks). Crossing point on west side of junction closed	08/02/21	12/02/21
	City Centre	<u>MARKET STREET</u>	At the News Steps	Scottish Water - manhole repairs	Temporary traffic lights proposed	12/02/21	12/02/21
	City Centre	<u>ALBANY STREET</u>	Between Dublin Street and Albany Lane	Cityfibre - cable and ducting installation	Eastbound lane restrictions, temporary traffic lights if required	14/02/21	18/02/21
	City Centre	<u>DUBLIN STREET LANE SOUTH</u>		Scottish Power - cable connections	Road closed	15/02/21	19/02/21
	City Centre	YORK PLACE	At Elder Street	Scottish Water - manhole repairs	Eastbound lane closure on approach to Elder Street junction	15/02/21	15/02/21

	Colinton / Fairmilehead	<u>WATER OF LEITH WALKWAY</u>	Colinton / Spylaw area	<u>Scottish Water - waste water system improvements</u>	Spylaw car park closed Monday to Friday.	12/10/20	25 weeks
	Colinton / Fairmilehead	<u>OXGANGS AVENUE</u>	At Oxfangs Green	SGN - new gas connection	Temporary traffic lights	01/02/21	15/02/21
	Colinton / Fairmilehead	<u>REDFORD ROAD</u>	At Redford Drive	SGN - gas leak repairs	3-way temporary traffic lights	02/02/21	TBC
	Colinton / Fairmilehead	<u>OXGANGS GREEN</u>	Outside No 11 (east/west section at foot of road to primary school)	Scottish Water - emergency repairs	Road closed, local diversions as signed	04/02/21	TBC
	Colinton / Fairmilehead	<u>WOODHALL ROAD</u>	At Bridge Road / Colinton Road / Dreghorn Loan	BT - ducting installation <i>Completion of work previously carried out early January</i>	4-way temporary traffic lights	08/02/21	Up to 5 days
	Colinton / Fairmilehead	<u>OXGANGS ROAD</u>	Between Fairmilehead crossroads and Fairmile Avenue	Scottish Water - pipe renewal	2-way temporary traffic lights	15/02/21	22/02/21
	Colinton / Fairmilehead	<u>OXGANGS AVENUE</u>	Between Oxfangs Green and north leg of Oxfangs Crescent	Scottish Water - manhole repairs	Lane and parking restrictions, temporary stop for citybound bus services	03/03/21	03/03/21
	Corstorphine / Murrayfield	ST JOHN'S ROAD	In its entirety	<u>City of Edinburgh Council - to provide space for safe walking and cycling</u>	Re-designating key parts of the road to help pedestrians, people using wheelchairs, prams or bicycles to physically distance	22/07/20	Until further notice
	Corstorphine / Murrayfield	LAMPACRE ROAD		<u>City of Edinburgh Council - to provide space for safe walking and cycling</u>	Road closed between Tyler's Acre Road and Tyler's Acre Gardens (and Tyler's Acre Avenue closed at Lampacre Road. Except for residents' access, pedestrians and cycles	28/11/20	Until further notice
	Corstorphine / Murrayfield	<u>SAUGHTONHALL DRIVE</u>		Cityfibre - cable and ducting installation	Various lane and footway closures. Temporary traffic lights at Riversdale Road / Saughton Crescent	06/01/21	8 weeks
	Corstorphine / Murrayfield	<u>CORSTORPHINE ROAD</u>	Between Ormidale Terrace and Western Corner	Cityfibre - cable and ducting installation	2-way temporary traffic lights, Murrayfield Road and Riversdale Crescent closed Ongoing lane and footway restrictions, temporary traffic lights and road closures removed 28/01/21	18/01/21	April 2021
	Corstorphine / Murrayfield	<u>BALGREEN ROAD</u>	Between Corstorphine Road and Saughtonhall Drive	Cityfibre - cable and ducting installation	Lane, footway and parking restrictions as signed. Temporary traffic lights as required	26/01/21	April 2021
	Corstorphine / Murrayfield	<u>RAVELSTON DYKES</u>	At Crarae Avenue	SGN - gas main renewal <i>Postponed</i>	3-way temporary traffic lights	25/01/21	19/02/21
	Corstorphine / Murrayfield	<u>CLERMISTON ROAD</u>	At Old Kirk Road	Scottish Power - cable repairs	3-way temporary traffic lights	03/02/21	TBC
	Craigentinny/ Duddingston	PAISLEY DRIVE	Between Paisley Avenue and Meadowfield Road	<u>City of Edinburgh Council - to provide space for safe walking and cycling</u>	Road closed except for cycles and residents' access	02/10/20	Until further notice

	Craigtinny/ Duddingston	<u>MARIONVILLE / LOCHEND AREA</u>		Cityfibre - cable and ducting installation	Lane closures, parking restrictions, temporary traffic lights as required on Lochend Drive, Lochend Gardens, Lochend Road South, Dalgety Road, Marionville Road and Marionville Park	09/11/20	Ongoing
	Craigtinny/ Duddingston	A1 CORRIDOR	London Road / Willowbrae Road / Milton Road West between Leith Walk and Mountcastle Drive North	City of Edinburgh Council - Spaces for People measures	Re-designating key parts of the road to help pedestrians, people using wheelchairs, prams or bicycles to physically distance	30/11/20	Until further notice
	Craigtinny/ Duddingston	LOGANLEA DRIVE	Between Craigtinny Road and east leg of Loganlea Avenue	<u>City of Edinburgh Council - to provide space for safe walking and cycling</u>	One-way order in place - no exit to Craigtinny Road	17/12/20	Until further notice
	Craigtinny/ Duddingston	QUEEN'S DRIVE	Between Holyrood Gait and roundabout at Broad Pavement car park	Historic Environment Scotland - carriageway resurfacing <i>Dates TBC as at 03/02/21</i>	Road closed	08/03/21	11/03/21
 	Craigtinny/ Duddingston	<u>SPRING GARDENS</u>	At Milton Street	Network Rail - bridge inspection	2-way temporary traffic lights. Road closed between Milton Street and Abbey Lane	10/02/21	10/02/21
	Craigtinny/ Duddingston	KENMURE AVENUE	At Willowbrae Avenue	BT - replacement of telegraph pole	Road closed	11/02/21	11/02/21
	Craigtinny/ Duddingston	<u>WILLOWBRAE ROAD</u>	At Abercorn Avenue	BT - replacement of telegraph pole	3-way temporary traffic lights	11/02/21	11/02/21
	Craigtinny/ Duddingston	<u>CRAIGENTINNY AVENUE</u>	At Moira Terrace / Restalrig Avenue	Openreach - network upgrades	Craigtinny Avenue closed to northbound traffic (no access from Moira Terrace); Restalrig Avenue closed at Craigtinny Avenue	26/02/21	02/03/21
	Drum Brae / Gyle	<u>LOCHSIDE COURT</u>	At the Premiere Inn	Scottish Water - manhole repairs	Road closed	05/02/21	05/02/21
	Drum Brae / Gyle	<u>RANNOCH ROAD</u>	Between Rannoch Grove and Alan Breck Gardens	BT / KN - ducting installation	Road closed to through traffic	08/02/21	10/02/21
	Drum Brae / Gyle	<u>CLERMISTON CRESCENT</u>	Between Clermiston View and Clermiston Grove	Scottish Power - cable connections <i>Rescheduled from early January</i>	2-way temporary traffic lights	11/02/21	15/02/21
	Drum Brae / Gyle	<u>DRUM BRAE SOUTH</u>	Service road at Duart Crescent	Telecoms company - mast maintenance	Road closed	23/02/21	23/02/21
	East Lothian	DALRYMPLE LOAN	At High Street	Scottish Water - manhole repairs	Road closed	07/02/21	07/02/21
	Forth	FERRY ROAD	Between Crewe Toll Roundabout and Inverleith Row	<u>City of Edinburgh Council - to provide space for safe walking and cycling</u>	Segregated cycle lanes	03/08/20	17/08/20
	Forth	<u>WEST GRANTON ROAD</u>	At Pilton Drive North	Openreach - cabling via carriageway manholes <i>Postponed</i>	Off-peak 3-way temporary traffic lights	24/12/20	23/12/20

	Forth	MAYVILLE GARDENS EAST	At South Laverockbank Avenue	BT / KN - network upgrade	Road closed	17/02/21	17/02/21
	Forth	<u>WEST GRANTON ROAD</u>	At Granton Medway	Scottish Water - maintenance	3-way temporary traffic lights	17/02/21	17/02/21
	Forth	<u>WEST GRANTON ROAD</u>	Between Granton Medway and Granton Square	Scottish Water - maintenance	2-way temporary traffic lights	07/03/21	12/03/21
	Fountainbridge/ Craiglockhart	GILMORE PARK	At Dundee Street	Building development works - utility connections	Road closed, access maintained for pedestrians	16/01/20	Ongoing
	Fountainbridge/ Craiglockhart	SLATEFORD ROAD	Between Hermand Street and Shandon Place	SGN - gas main renewal	Minor lane restrictions west of Robertson Avenue. <i>Dates TBC for temporary traffic lights, road closures of Robertson Avenue (southbound) and Hermand Crescent / Street / Terrace 9am - 4pm each day.</i>	05/01/21	05/03/21 TBC
	Fountainbridge/ Craiglockhart	<u>DUNDEE STREET</u>	Between Fowler Terrace and Yeaman Place	SGN - new gas supply <i>Rescheduled for late March</i>	2-way temporary traffic lights	18/01/21	01/02/21
	Fountainbridge/ Craiglockhart	LANARK ROAD / LONGSTONE ROAD / INGLIS GREEN ROAD	Between Gillespie crossroads and Murrayburn Road	<u>City of Edinburgh Council - installation of Spaces for People measures</u>	Lane and parking restrictions (starting at Gillespie crossroads)	26/01/21	March 2021
	Fountainbridge/ Craiglockhart	<u>SLATEFORD ROAD / LANARK ROAD</u>	At Slateford rail bridge	Network Rail - bridge inspection	Road closed 10pm - 6am	10/02/21	11/02/21
	Inverleith	<u>WATER OF LEITH PATH AT DEAN VILLAGE</u>		Landslip	Path closed beneath Dean cemetery	April 2013	Ongoing
	Inverleith	CREWE ROAD SOUTH	In its entirety	<u>City of Edinburgh Council - to provide space for safe walking and cycling</u>	Re-designating key parts of the road to help pedestrians, people using wheelchairs, prams or bicycles to physically distance.	05/06/20	Until further notice
	Inverleith	HAMILTON PLACE	Between Deanhaugh Street and Patriothall	<u>City of Edinburgh Council - to provide space for safe walking and cycling</u>	Re-designating key parts of the road to help pedestrians, people using wheelchairs, prams or bicycles to physically distance	30/07/20	Until further notice
	Inverleith	RAEBURN PLACE / DEANHAUGH STREET / KERR STREET	Between Portgower Place and St Stephen Street	<u>City of Edinburgh Council - to provide space for safe walking and cycling</u>	Re-designating key parts of the road to help pedestrians, people using wheelchairs, prams or bicycles to physically distance	30/07/20	Until further notice
	Inverleith	<u>CREWE ROAD SOUTH</u>	At Carrington Road	SGN - gas leak repairs (extension to existing traffic management)	Road closed to northbound traffic, diversion via Comely Bank Road - East Fettes Avenue - Carrington Road	22/01/21	TBC
	Inverleith	<u>CARFRAE PARK</u>	Between Craigcrook Avenue and Craigcrook Square	Scottish Water - repairs to burst pipe	Road closed to through traffic	29/01/21	TBC
	Inverleith	<u>HILLHOUSE ROAD / TELFORD ROAD</u>	Blackhall junction area	SGN - gas main renewal <i>Phase 1 start date TBC</i> <i>Phase 2 (Telford Road) commenced 01/02/21</i>	1 - lane closures on Hillhouse Road, Forthview Terrace and Columba Road closed; 2 (estimated mid-February) - lane closures on Telford Road, Forthview Terrace, Forthview Road and Drylaw Crescent closed	18/01/21	Estimated 6 weeks

	Inverleith	<u>CANONMILLS</u>	At Rodney Street / Broughton Road	Openreach - manhole repairs	3-way temporary traffic lights	06/02/21	07/02/21
	Inverleith	<u>COMELY BANK ROAD</u>	At East Fettes Avenue	Scottish Water - valve inspection / repair <i>Awaiting completion of SGN work on Crewe Road South - proposed start date 13/02/21</i>	4-way temporary traffic lights	06/02/21	07/02/21
 	Inverleith	<u>INVERLEITH ROW</u>	At Inverleith Place	Scottish Water - manhole repairs (x2)	2-way temporary traffic lights, Inverleith Place closed	08/02/21	09/02/21
	Inverleith	<u>INVERLEITH ROW</u>	At Tanfield	City of Edinburgh Council - cycle counter repairs <i>Rescheduled from 25/02/21</i>	2-way temporary traffic lights, northbound bus stop closed	11/02/21	11/02/21
	Inverleith	<u>INVERLEITH ROW</u>	Between Royston Terrace and Goldenacre Terrace	BT - replacement of telegraph pole <i>TBC as at 29/01/21</i>	Road closed	15/02/21	15/02/21
 	Inverleith	<u>CANONMILLS</u>	At Rodney Street / Broughton Road	BT - clearing blocked cable ducts <i>Dates TBC as at 01/02/21</i>	3-way temporary traffic lights, Eyre Place closed between Rodney Street and Canon Street	18/02/21	Up to 5 days
	Inverleith	<u>HENDERSON ROW</u>	Outside Edinburgh Academy	BT - clearing blocked cable ducts	2-way temporary traffic lights	18/02/21	22/02/21
	Inverleith	<u>QUEENSFERRY ROAD</u>	At Craighleith junction	Scottish Power - works associated with Holiday Inn refurbishment	Westbound lane closures on Craighleith Road and Queensferry Road. South footway closed at Holiday Inn / Esso garage	22/02/21	3 weeks estimated
	Inverleith	<u>GARDINER ROAD</u>	Between Queensferry Road and Jeffrey Avenue	BT / KN - network maintenance	Road closed to through traffic	02/03/21	02/03/21
	Leith	<u>JANE STREET</u>	At no. 13/15 (Headland Archaeology)	Trams to Newhaven - utility diversions	Road closed, short diversion via the industrial estate	23/11/20	March 2021
	Leith	<u>OCEAN DRIVE</u>	Between Ocean Terminal and Rennie's Isle	Trams to Newhaven construction	Road closed	04/01/21	Autumn 2021
	Leith	<u>NORTH LEITH MILL / PRINCE REGENT STREET</u>		SGN - gas main renewal	North Leith Mill closed between number 2 and Prince Regent Street. Lane and parking restrictions on Prince Regent Street both sides between North Junction Street and Commercial Street	05/01/21	4 weeks estimated
 	Leith	<u>CONSTITUTION STREET</u>		<u>Trams to Newhaven.</u>	1 - Road closed between Foot of the Walk and Coatfield Lane. Access maintained from Laurie Street to Kirkgate House car park. East footway closed adjacent to South Leith Parish Church. 2 - Road closed between Queen Charlotte Street and Tower Street.	16/11/19	30/04/21
	Leith	<u>LINDSAY ROAD</u>	Between North Leith Sands and Newhaven Place	<u>Trams to Newhaven construction - click cell to visit website</u>	Road closed to eastbound traffic, diversion via Melrose Drive. Hawthornvale closed at Lindsay Road. No right turn from Annfield, no left turn from Melrose Drive, no exit from Newhaven Place	06/03/20	31/07/21
	Leith	<u>OCEAN DRIVE</u>	Between roundabouts at Ocean Terminal	Trams to Newhaven	Northbound side closed, 2-way traffic on southbound side. Alterations from 13/10/20 - T-junction installed for southbound traffic at the north roundabout	13/03/20	Ongoing

	Leith	<u>LINKS GARDENS</u>	Between Gladstone Place and Links Gardens Lane	City of Edinburgh Council - to provide space for safe walking and cycling	Road closed to all vehicles except cycles	03/05/20	Until further notice
	Leith	<u>RESTALRIG ROAD</u>	In its entirety	Cityfibre - cable and ducting installation	Rolling programme with 2 / 3 / 4-way temporary traffic lights as required	13/01/21	09/03/21
	Leith	HENDERSON STREET / GILES STREET and SHORE / TOWER STREET		Film shoot	Traffic held for short periods as required, between the hours of 2pm and 5pm. Footway closures as signed on Tolbooth Wynd, Shore and Giles Street	05/02/21	05/02/21
	Leith	<u>MARITIME LANE</u>	At Maritime Street	Water main connection	Junction closed (all approaches)	08/02/21	22/02/21
	Leith	<u>BROUGHTON ROAD</u>	At North Pilrig Heights	Cityfibre - cable and ducting installation	3-way temporary traffic lights	12/02/21	Up to 5 days
	Leith	<u>BERNARD STREET</u>	At Shore / Commercial Street	Scottish Water - manhole repairs Date TBC as at 03/02/21	4-way temporary traffic lights	04/03/21	04/03/21
	Leith Walk	<u>ANNANDALE STREET</u>	At Leith Walk	Trams to Newhaven	No exit from Annandale Street to Leith Walk	20/06/20	March 2021
	Leith Walk	LEITH WALK	Between London Road and Crown Place	Trams to Newhaven	Road closed to northbound traffic, southbound reduced to 1 lane	20/06/20	Autumn 2021
	Leith Walk	LONDON ROAD / EASTER ROAD JUNCTION		Trams to Newhaven - alterations to accommodate Leith Walk diverted traffic	Signal timings and lane markings altered. No right turn from Easter Road into eastbound London Road (East Norton Place)	20/06/20	Autumn 2021
	Leith Walk	<u>MCDONALD ROAD</u>	At Leith Walk	Trams to Newhaven	No entry to McDonald Road Exit from McDonald Road onto Leith Walk and Brunswick Road reopened 04/11/20	11/07/20	Until further notice
	Leith Walk	<u>BROUGHTON ROAD</u>	At McDonald Road	City of Edinburgh Council / Trams to Newhaven - to assist with road safety	3-way temporary traffic lights	05/11/20	Until further notice
	Leith Walk	A1 CORRIDOR	London Road / Willowbrae Road / Milton Road West between Leith Walk and Mountcastle Drive North	City of Edinburgh Council - to provide space for safe walking and cycling	Re-designating key parts of the road to help pedestrians, people using wheelchairs, prams or bicycles to physically distance.	30/11/20	Until further notice
	Leith Walk	<u>HILLSIDE CRESCENT</u>		City of Edinburgh Council - Spaces for People measures	No vehicle entry to Hillside Crescent west leg from London Road (enter via east leg)	18/01/21	Until further notice
	Leith Walk	<u>MANDERSTON STREET</u>	At Leith Walk	SGN - to accommodate gas main diversion work on Jane Street	Road closed	18/01/21	7 weeks
	Leith Walk	LEITH WALK	At Stead's Place / Springfield Street	Trams to Newhaven	Alterations to access routes - Stead's Place reopens, Springfield Street closed	26/01/21	Ongoing

	Leith Walk	<u>HOPETOUN STREET</u>	At Annandale Street	Openreach - network upgrades	Road closed, diversion signed via McDonald Road - Bellevue Road	04/02/21	05/02/21
	Leith Walk	<u>BRUNSWICK ROAD</u>	Between East Montgomery Place and Dicksonfield	<u>City of Edinburgh Council - to provide space for safe walking and cycling</u>	One-way order - westbound traffic only	08/02/21	Until further notice
	Leith Walk	LEITH WALK		Trams to Newhaven - road repairs	Citybound running lane closed 7pm - 11pm each night	08/02/21	12/02/21
	Leith Walk	LEITH WALK	Croall Place (north of McDonald Road)	Openreach - network upgrades	Section of west side cycle lane closed	08/02/21	10/02/21
	Leith Walk	<u>BEAVERHALL ROAD</u>	At Hatters Lane	Openreach - network upgrades	3-way temporary traffic lights	15/02/21	19/02/21
	Leith Walk	<u>CLAREMONT GROVE / CLAREMONT STREET EAST LANE</u>	At East Claremont Street	Openreach - clearing blocked cable ducts	Road closed, access via Bellevue Terrace - Claremont Bank	22/02/21	26/02/21
	Leith Walk	<u>EASTER ROAD</u>	At Rossie Place	Scottish Water - manhole repairs <i>Works TBC as at 29/01/21</i>	3-way temporary traffic lights	02/03/21	02/03/21
	Liberton / Gilmerton	<u>MOREDUN AREA</u>		Cityfibre - cable / ducting installation	Rolling programme with lane and parking restrictions affecting majority of residential streets within Hyvots Bank, Ferniehill, Fernieside and Moredun Park areas.	21/09/20	February 2021
	Liberton / Gilmerton	<u>BURNHEAD / GRACEMOUNT AREA</u>	Residential streets between Captain's Road and Little Road	Cityfibre - cable and ducting installation	Lane closures and parking restrictions as signed.	05/11/20	April 2021
	Liberton / Gilmerton	GILMERTON ROAD	Between Liberton Road and Walter Scott Avenue	<u>City of Edinburgh Council - to provide space for safe walking and cycling</u>	Re-designating key parts of the road to help pedestrians, people using wheelchairs, prams or bicycles to physically distance	16/11/20	Until further notice
	Liberton / Gilmerton	<u>ALNWICKHILL AREA</u>	Residential streets west of Alnwickhill Road	Cityfibre - cable and ducting installation	Lane closures and parking restrictions as signed	23/11/20	February 2021
	Liberton / Gilmerton	IVANHOE CRESCENT	In its entirety	<u>City of Edinburgh Council - to provide space for safe walking and cycling</u>	Road closed and Woodstock Place closed at Ivanhoe Crescent. Except for residents' access, pedestrians and cycles	28/11/20	Until further notice
	Liberton / Gilmerton	<u>BURDIEHOUSE AREA</u>	Residential streets east of Burdiehouse Road and south of Captain's Road plus Mortonhall Park estate	Cityfibre - cable and ducting installation	Road closures, lane and footway restrictions, parking suspensions and temporary traffic lights as required	04/01/21	30/04/21
	Liberton / Gilmerton	<u>LIBERTON BRAE</u>	Between Kirk Brae and Orchardhead Road	Cityfibre - cable and ducting installation	Lane and parking restrictions. Currently 3-way temporary traffic lights at north end of Alnwickhill Road then at Hawkhead Crescent / Wolrige Road from 08/02/21	06/01/21	TBC
	Liberton / Gilmerton	<u>GILMERTON CROSSROADS</u>		Cityfibre - cable and ducting installation <i>Works duration further extended on 05/02/21</i>	4-way temporary traffic lights	16/01/21	03/02/21 10/02/21 TBC



	Liberton / Gilmerton	<u>GRACEMOUNT SQUARE</u>	West side of junction with Gracemount Place	Water main and sewer connections	Road closed	01/02/21	01/03/21
	Liberton / Gilmerton	<u>MOREDUNVALE ROAD</u>	Between Upper Craighour and Old Dalkeith Road	<u>City of Edinburgh Council - to provide space for safe walking and cycling</u>	No access to Old Dalkeith Road	01/02/21	Until further notice
	Liberton / Gilmerton	LIBERTON DRIVE	Between Alnwickhill Road and Liberton Tower Lane	Cityfibre - cable and ducting installation	Rolling programme with lane and parking restrictions, temporary traffic lights as required	03/02/21	17/03/21
	Liberton / Gilmerton	<u>LASSWADE ROAD</u>	At The Murrays	Openreach - cabling	3-way temporary traffic lights	06/02/21	07/02/21
	Midlothian	SEAFIELD ROAD, BILSTON		<u>Scottish Power - cable installation</u>	Road closed in sections. Temporary traffic lights A701 at Seafield Road from 16/11/20	21/09/20	Ongoing
	Midlothian	ELM ROW, LASSWADE	At Melville Dykes Road / Hillhead	Midlothian Council - installation of signalised junction	Temporary traffic lights	11/01/21	19/02/21
	Midlothian	<u>NEWTON CHURCH ROAD</u>	Between Millerhill Road and Newton Parish Church	Midlothian Council - carriageway resurfacing <i>Duration extended</i>	Road closed to through traffic	18/01/21	Up to 10 days 12/02/21
	Midlothian	<u>BUSH LOAN ROAD</u>	Between A701 and Bush Farm Road	Midlothian Council - carriageway resurfacing	Road closed	12/02/21	15/02/21
	Morningside	BRAID ROAD	Between Braid Farm Road and Hermitage Drive	<u>City of Edinburgh Council - to provide space for safe walking and cycling</u>	Road closed except for cycles and essential works vehicles	03/05/20	Until further notice
	Morningside	<u>BRAIDBURN TERRACE</u>	From its junction with Comiston Road to its junction with Braid Road	<u>City of Edinburgh Council - to provide space for safe walking and cycling</u>	With the exception of cycles - Road open to eastbound traffic only; No right turn from Greenbank Place into Braidburn Terrace.	08/05/20	Until further notice
	Morningside	BRUNTSFIELD PLACE	In its entirety	<u>City of Edinburgh Council - to provide space for safe walking and cycling</u>	Re-designating key parts of the road to help pedestrians, people using wheelchairs, prams or bicycles to physically distance.	27/07/20	Until further notice
	Morningside	MORNINGSIDE ROAD	In its entirety	<u>City of Edinburgh Council - to provide space for safe walking and cycling</u>	Re-designating key parts of the road to help pedestrians, people using wheelchairs, prams or bicycles to physically distance.	27/07/20	Until further notice
	Morningside	<u>BRUNSTFIELD AVENUE, MONTPELIER</u>		<u>City of Edinburgh Council - to provide space for safe walking and cycling</u>	Brunstfield Avenue closed at Bruntsfield Place; Montpelier closed at Montpelier Park. Except for cycles and residents' access	18/08/20	Until further notice
	Morningside	CANAAN LANE	Between Morningside Road and Woodburn Terrace	<u>City of Edinburgh Council - to provide space for safe walking and cycling</u>	Road closed except for residents' access, pedestrians and cycles	18/08/20	Until further notice
	Morningside	COMISTON ROAD	Between Greenbank and Fairmilehead crossroads	<u>City of Edinburgh Council - to provide space for safe walking and cycling</u>	Re-designating key parts of the road to help pedestrians, people using wheelchairs, prams or bicycles to physically distance.	20/08/20	Until further notice

	Morningside	<u>CANAAN LANE</u>	North of the egress from the Royal Blind School.	City of Edinburgh Council - to provide space for safe walking and cycling (Meadows to Greenbank 'quiet route')	Road closed except for residents' access, pedestrians and cycles	03/02/21	Until further notice
	Morningside	<u>WHITEHOUSE LOAN</u>	Between Bruntsfield Crescent and Warrender Park Road	City of Edinburgh Council - to provide space for safe walking and cycling (Meadows to Greenbank 'quiet route')	Road closed except for residents' access, pedestrians and cycles	03/02/21	Until further notice
	Morningside	<u>WHITEHOUSE LOAN</u>	Between Strathearn Road and Hope Terrace	City of Edinburgh Council - to provide space for safe walking and cycling (Meadows to Greenbank 'quiet route')	Road closed except for residents' access, pedestrians and cycles	03/02/21	Until further notice
 	Morningside	<u>CLUNY GARDENS</u>	At / around Braid Avenue	SGN - gas main renewal	1 - Temporary traffic lights and Braid Avenue closed south of Cluny Gardens 13/01/21 (this phase expected to finish Monday 01/02/21); 2 - then Midmar Avenue closed at Cluny Gardens 3 - then Nile Grove closed (est 08/02/21);	30/11/20	Estimated 13 weeks
 	Morningside	<u>BRUNTSFIELD PLACE</u>	Between Holy Corner and Bruntsfield Avenue	Cityfibre - cable and ducting installation	1 - 2-way temporary traffic lights, Bruntsfield Gardens closed; 2 - 2-way temporary traffic lights, Montpelier Park & Merchiston Place closed (from 01/02/21); 3 - contraflow; 4 - 3-way temporary traffic lights, Chamberlain Road closed	25/01/21	3 weeks estimated
	Morningside	<u>MORNINGSIDE ROAD</u>	At Morningside Station	Cityfibre - cable and ducting installation	Lane closures north side of junction with Balcarres Street. Cluny Avenue closed	19/02/21	22/02/21
 	Morningside	<u>MORNINGSIDE ROAD</u>	At Church Hill Place	Scottish Water - manhole repairs	3-way temporary traffic lights, Abbotsford Park closed at Morningside Road	04/03/21	04/03/21
	Morningside	<u>COMISTON ROAD</u>	At Greenbank Drive	Scottish Water - manhole repairs	4-way temporary traffic lights	21/03/21	21/03/21
	Morningside	<u>CLUNY GARDENS</u>	At Braid Avenue	Scottish Water - manhole repairs	4-way temporary traffic lights	29/03/21	29/03/21
	Pentland Hills	<u>WATER OF LEITH WALKWAY</u>	At Baberton Loan	Scottish Water - waste water system improvements	Path closed	03/08/20	20 weeks TBC
	Pentland Hills	<u>MAIN STREET, RATHO</u>	At Dalmahoy Road	Scottish Power - street lighting repairs <i>Rescheduled from 18/01/21</i>	Temporary traffic lights	05/02/21	2 weeks TBC
	Pentland Hills	<u>A71</u>	At Riccarton Mains Road / Gogar Station Road	Scottish Power - cable installation	Lane closures on all approaches to the roundabout	18/01/21	TBC
	Pentland Hills	<u>RICCARTON MAINS ROAD</u>	Between the garden centre and The Avenue (Heriot Watt)	Scottish Power - cable installation	Road closed	19/01/21	27/01/21 03/03/21 TBC
	Pentland Hills	<u>BABERTON MAINS DRIVE</u>	In its entirety, plus adjoining streets	Cityfibre - cable and ducting installation	Rolling programme with lane and parking restrictions and temporary traffic lights as required	02/02/21	April 2021
	Pentland Hills	<u>LANARK ROAD WEST</u>	Between Ravelrig Road and Ashley Grange	Scottish Power - street lighting repairs <i>On hold</i>	2-way temporary traffic lights	04/02/21	10/02/21

	Pentland Hills	<u>KIRKGATE</u>	At Blinkbonny Road	Clancy Docwra - replacing water meter	Temporary traffic lights proposed	10/02/21	10/02/21
	Pentland Hills	<u>CLOVENSTONE ROAD</u>	At the rail bridge	Network Rail - bridge inspection	2-way temporary traffic lights 10pm - 6am	14/02/21	15/02/21
	Pentland Hills	<u>LANARK ROAD WEST</u>	At Bridge Road	Openreach - network repairs <i>Works TBC as at 29/01/21</i>	Off-peak 3-way temporary traffic lights	15/02/21	16/02/21
	Pentland Hills	<u>WESTER HAILES ROAD</u>	At the rail bridge	Network Rail - bridge inspection	Road closed 10pm - 6am each night (closed southbound on 17/02/21, closed northbound on 18/02/21)	17/02/21	19/02/21
	Portobello/ Craigmillar	BAILEYFIELD CRESCENT	Between Sir Harry Lauder Road and Fishwives' Causeway	Advance Construction - sewer replacement and road realignment	Road closed	10/09/18	TBC
	Portobello/ Craigmillar	<u>STANLEY STREET / HOPE PARK</u>	Between Christian Grove and access to Network Rail yard	<u>City of Edinburgh Council - to provide space for safe walking and cycling</u>	Road closed to through traffic except cycles.	29/05/20	Until further notice
	Portobello/ Craigmillar	PORTOBELLO HIGH STREET	Between Fishwives' Causeway and Marlborough Street	<u>City of Edinburgh Council - to provide space for safe walking and cycling</u>	Re-designating key parts of the road to help pedestrians, people using wheelchairs, prams or bicycles to physically distance.	24/07/20	Until further notice
	Portobello/ Craigmillar	MAGDALENE GARDENS; MAGDALENE DRIVE	At Brunstane primary school; Section leading to rear of Brunstane primary school.	<u>City of Edinburgh Council - to provide space for safe walking and cycling</u>	Road closed except for cycles	02/10/20	Until further notice
	Portobello/ Craigmillar	DUDDINGSTON ROAD		<u>City of Edinburgh Council - to provide space for safe walking and cycling</u>	Re-designating key parts of the road to help pedestrians, people using wheelchairs, prams or bicycles to physically distance.	09/11/20	Until further notice
	Portobello/ Craigmillar	A1 CORRIDOR	London Road / Willowbrae Road / Milton Road West between Leith Walk and Mountcastle Drive North	<u>City of Edinburgh Council - to provide space for safe walking and cycling</u>	Re-designating key parts of the road to help pedestrians, people using wheelchairs, prams or bicycles to physically distance.	30/11/20	Until further notice
	Portobello/ Craigmillar	<u>TUDSBURY AVENUE</u>	Northern junction at Greendykes Road	Scottish Water - emergency repairs	Road closed	05/01/21	05/02/21 TBC
	Portobello/ Craigmillar	<u>SOUTHFIELD PLACE</u>	Between Stanley Street and Duddingston Park	Scottish Water - ironwork repairs	Road closed to northbound traffic (towards Portobello). Diversion via Duddingston Road - Mountcastle Drive South - Milton Road West - Duddingston Park - Park Lane - Park Avenue - Stanley Street.	08/02/21	08/02/21
	Portobello/ Craigmillar	<u>MILTON ROAD</u>	At Bailie Place / Portobello High School	Cityfibre - cable and ducting installation	3-way temporary traffic lights	08/02/21	12/02/21
	Portobello/ Craigmillar	SEAVIEW TERRACE		Openreach - network upgrades	Section of north footway closed between Seaview Crescent (eastern end) and Coillesdene Avenue	08/02/21	12/02/21
	Portobello/ Craigmillar	<u>MILTON ROAD</u>	At Hope Lane	Cityfibre - cable and ducting installation <i>Start date dependant on completion of work at Bailie Place</i>	4-way temporary traffic lights	12/02/21	TBC

	Portobello/ Craigmillar	<u>NEWCRAIGHALL ROAD</u>	At the Park & Ride	Virgin Media - cabling	3-way temporary traffic lights	15/02/21	19/02/21
	Sighthill/Gorgie	<u>DALRY ROAD</u>	Between Distillery Lane and Ardmillan Terrace	<u>City of Edinburgh Council - to provide space for safe walking and cycling</u>	Re-designating key parts of the road to help pedestrians, people using wheelchairs, prams or bicycles to physically distance	23/07/20	Until further Notice
	Sighthill/Gorgie	<u>GORGIE ROAD</u>	Between McLeod Street and Ardmillan Terrace	<u>City of Edinburgh Council - to provide space for safe walking and cycling</u>	Re-designating key parts of the road to help pedestrians, people using wheelchairs, prams or bicycles to physically distance	23/07/20	Until further Notice
	Sighthill/Gorgie	<u>SIGHTHILL LOAN</u>		<u>City of Edinburgh Council - to provide space for safe walking and cycling</u>	Road closed between Sighthill Avenue and Sighthill Gardens	18/08/20	Until further Notice
	Sighthill/Gorgie	<u>WESTFIELD ROAD</u>	Rail bridge to Westfield Avenue	Scottish Power - Roseburn to Westfield cable installation. <i>Work complete for now, next phase scheduled for May 2021</i>	Ph2 (05/11/20) - 4-way temporary traffic lights at Stevenson Road junction (removed 23/11/20). Westfield Road closed between Stevenson Road and Gorgie Road	26/10/20	18/12/20
	Sighthill/Gorgie	<u>GORGIE ROAD</u>	At Robertson Avenue	Network Rail - bridge refurbishment project	4-way temporary traffic lights	04/01/21	04/04/21
	Sighthill/Gorgie	<u>DALRY ROAD</u>	Between Murieston Crescent and Dalry primary school	City of Edinburgh Council - preparatory works for Roseburn to Union canal cycle link	2-way temporary traffic lights, no exit from Downfield Place from 08/02/21	11/01/21	01/03/21
	Sighthill/Gorgie	<u>RUSSELL ROAD</u>	Between Sauchiebank and McLeod Street	Balfour Beatty - site compound for Roseburn to Union canal cycle link works	Lane closures, temporary traffic lights when required (portcabin installation during w/c 08/02/21)	11/01/21	April 2021
	Sighthill/Gorgie	<u>WEST APPROACH ROAD</u>	On bridge over Dalry Road	City of Edinburgh Council - preparatory works for Roseburn to Union canal cycle link	2-way temporary traffic lights	18/01/21	22/02/21
	Sighthill/Gorgie	<u>STEVENSON DRIVE</u>	In its entirety (currently between Balgreen Road and Whitson Crescent)	Cityfibre - cable and ducting installation	Temporary traffic lights	19/01/21	TBC
	Sighthill/Gorgie	<u>MURIESTON CRESCENT</u>	At Murieston Place	Luddon Construction - drainage diversion	Temporary traffic lights	25/01/21	Until further notice
	Sighthill/Gorgie	<u>BANKHEAD DRIVE</u>	Between South Gyle Access and roundabout at Broomhouse Road	City of Edinburgh Council - carriageway resurfacing	Road closed	09/02/21	3-4 weeks
	Sighthill/Gorgie	<u>GORGIE ROAD</u>	At McLeod Street	Network Rail - bridge inspection	Temporary traffic lights 10pm - 6am (in addition to existing restrictions at Robertson Avenue)	13/02/21	14/02/21
	Sighthill/Gorgie	<u>MCLEOD STREET</u>	In its entirety	Cityfibre - cable and ducting installation	Road closed (access maintained for residents and businesses)	22/02/21	26/02/21
	Sighthill/Gorgie	<u>DALRY ROAD</u>	At Dalry Gait / Caledonian Road	Openreach - access to cable boxes	4-way temporary traffic lights 9pm - 6am	25/02/21	26/02/21

	Sighthill/Gorgie	<u>WHEATFIELD STREET</u>	Between Wheatfield Terrace and Gorgie Road	Cityfibre - cable and ducting installation	Road closed	27/02/21	28/02/21
	Sighthill/Gorgie	<u>STEVENSON ROAD</u>	Between National Tyres and Richard F Mackay	Scottish Power - cable connections	Lane closures / contraflow	09/03/21	20/03/21
	Southside / Newington	OLD DALKEITH ROAD	Between Cameron Toll and Little France Road	<u>City of Edinburgh Council - to provide space for safe walking and cycling</u>	Re-designating key parts of the road to help pedestrians, people using wheelchairs, prams or bicycles to physically distance	05/06/20	Until further notice
	Southside / Newington	<u>GEORGE SQUARE AREA</u>		<u>City of Edinburgh Council - to provide space for safe walking and cycling</u>	Anti-clockwise one-way system between Crichton Street and Meadow Lane. Crichton Street one-way (westbound only) expect for cycles; George Square east side closed; George Square north and west sides one-way (westbound / southbound only)	09/09/20	Until further notice
	Southside / Newington	SCIENNES ROAD	At Sciennes primary school	<u>City of Edinburgh Council - to provide space for safe walking and cycling</u>	Road closed (in addition to ongoing School Streets measures)	15/09/20	Until further notice
	Southside / Newington	<u>BUCCLEUCH STREET</u>		<u>City of Edinburgh Council - to provide space for safe walking and cycling</u>	Re-designating key parts of the road to help pedestrians, people using wheelchairs, prams or bicycles to physically distance.	12/10/20	23/10/20
	Southside / Newington	CAUSEWAYSIDE / RATCLIFFE TERRACE		<u>City of Edinburgh Council - to provide space for safe walking and cycling</u>	Re-designating key parts of the road to help pedestrians, people using wheelchairs, prams or bicycles to physically distance.	16/11/20	Until further notice
	Southside / Newington	<u>SIMON SQUARE</u>	Between Gilmour Street and Hardwell Close	Crane operations	Road and west footway closed	16/11/20	31/03/21
	Southside / Newington	<u>CRAIGMILLAR PARK</u>	Between Lady Road and Crawford Road	<u>City of Edinburgh Council - to provide space for safe walking and cycling</u>	Re-designating key parts of the road to help pedestrians, people using wheelchairs, prams or bicycles to physically distance.	11/01/21	Until further notice
	Southside / Newington	<u>EAST SUFFOLK ROAD</u>	Between Craigmillar Park and Crawford Road	City of Edinburgh Council - carriageway resurfacing <i>Work postponed 06/01/21</i>	Road closed (except for local access)	11/01/21	15/01/21
	Southside / Newington	<u>GRANGE ROAD</u>	Between Chalmer's Crescent and Tantallon Place	City of Edinburgh Council - carriageway and footway resurfacing, traffic signals upgrade and cycle lane installation. Work postponed	Lane and footway closures and temporary traffic lights. Adjoining roads (Mansionhouse Road, Lauder Road both sides) closed as work progresses. Hatton Place, Dick Place and Lover's Loan closed	11/01/21	09/04/21
	Southside / Newington	<u>MAYFIELD ROAD</u>	At Relugas Road	Cityfibre - cable and ducting installation	3-way temporary traffic lights	11/01/21	14/02/21
 	Southside / Newington	<u>ST LEONARD'S AREA</u>		SGN - gas main renewal <i>Rescheduled from 05/01/21</i>	St Leonard's Lane closed between St Leonard's Street and St Leonard's Hill. 2-way temporary traffic lights on St Leonard's Street for phase 1 (of 2)	18/01/21	05/02/21 08/02/21
	Trunk road network	A702	Between Bush Estate and A703	BEAR Scotland - trial holes	Temporary traffic lights 8pm - 6am each night	28/01/21	11/02/21
	Trunk road network	A720 (E)	Baberton on-slip	BEAR Scotland - carriageway repairs	On-slip closed 8pm - 6am	08/02/21	09/02/21

		A1 (N)	Wallyford to Old Craighall	BEAR Scotland - carriageway repairs	Road closed 8pm - 6am. Diversion via Wallyford off-slip - A6094 - A68 - A720	11/02/21	12/02/21
	Trunk road network	A1 (S)	Wallyford to Bankton	BEAR Scotland - carriageway resurfacing	Road closed 7.30pm - 6am each night	12/02/21 and 19/02/21	15/02/21 and 21/02/21