

Roadworks & events report

Effective from 4 December 2020

Links to further information

[Traffic Scotland - information on trunk roads including Edinburgh City Bypass](#)

[SE Scotland trunk roads maintained by BEAR](#)

[Transport for Edinburgh - Lothian Buses, Edinburgh Trams and Cyclehire Scheme](#)

[Scottish Roadworks Register](#)

[Follow Edintravel on Twitter for regular updates](#)


Key

Work suspended or postponed, some restrictions remain in place

New information in this version

Spaces for People measures

Underlined entries contain links to maps or further information

 temporary traffic lights in use

 diversion in operation

Entries are arranged by Ward and then by start date.

[See details of Ward boundaries](#)

	Ward	Street	Location	Contractor / works description	Traffic Control	Start	Finish
	Almond	MAYBURY ROAD	Between East Craigs and Barnton	CALA / Barratt Homes development - construction of site entrance, installation of new pedestrian crossing points and redetermination of west footway.	Various lane closures / contraflow arrangements. Speed limit reduced to 30mph along whole length between Barnton and Maybury junctions	08/01/20	Ongoing
	Almond	<u>SILVERKNOWES ROAD</u>	Between Silverknowes Parkway and Marine Drive	City of Edinburgh Council - to provide space for safe walking and cycling	Road closed to all vehicles except cycles	30/04/20	Until further notice
	Almond	<u>CAMMO WALK</u>		City of Edinburgh Council - to provide space for safe walking and cycling	Road closed except for residents' access, pedestrians and cycles	08/05/20	Until further notice
	Almond	MAYBURY ROAD	Between Craigs Road and roundabout at Maybury Drive	City of Edinburgh Council - to provide space for safe walking and cycling	Temporary pedestrian crossing in operation	30/06/20	Until further notice
	Almond	HAWES PIER		Police Scotland initiative	Car park closed 10pm - 5am each night	10/07/20	Until further notice
	Almond	<u>PENNYWELL ROAD</u>	In its entirety	City of Edinburgh Council - to provide space for safe walking and cycling	Segregated cycle lanes	14/09/20	Until further notice
	Almond	<u>QUEENSFERRY ROAD, KIRKLISTON</u>	At Kirkliston crossroads	City of Edinburgh Council - footway widening and installation of puffin crossing.	Minor restrictions at present, work substantially complete as at 26/10/20 (dates for lighting columns replacement TBC)	29/09/20	Up to 6 weeks
	Almond	<u>TURNHOUSE ROAD</u>	Between Meadowfield Road and western end of Craigs Road	Preparatory works for West Craigs development	Temporary traffic lights	20/10/20	Ongoing
	Almond	<u>SILVERKNOWES AREA</u>		Cityfibre - cable and ducting installation	Lane closures and parking restrictions on Silverknowes Road, Silverknowes Hill, Silverknowes Avenue and Silverknowes Parkway	09/11/20	Early December
	Almond	<u>CLIFTONHALL ROAD</u>	At Harvest Road	Scottish Power - cable connections	3-way temporary traffic lights	23/11/20	04/12/20
	Almond	<u>HOPETOUN ROAD</u>	At Plewlandcroft	Scottish Power - cable connections	Temporary traffic lights	25/11/20	08/12/20 TBC
	Almond	<u>CLIFTONHALL ROAD</u>	At the south rail bridge	City of Edinburgh Council - emergency drainage repairs	Temporary traffic lights	30/11/20	11/12/20
	Almond	<u>B800 QUEENSFERRY ROAD</u>	At Newmains Farm Lane	Scottish Water - manhole repairs	2-way temporary traffic lights	05/12/20	05/12/20
	Almond	<u>MUIRHOUSE PARKWAY</u>		City of Edinburgh Council - ironwork repairs <i>Weather-permitting</i>	Road closed, diversion via Pennywell Gardens	06/12/20	06/12/20

	Almond	<u>CLIFTONHALL ROAD</u>	At the north rail bridge (approximately between DPD Depot and Tesla unit)	Scottish Water - manhole repairs <i>Postponed</i>	Road closed 9.30am - 6pm	07/12/20	07/12/20
	City Centre	LEITH STREET / PICARDY AREA		St James redevelopment works.	Varying lane closures and contraflow arrangements. St James' Place, Cathedral Lane and St James' car parks closed. Alterations to lane layout on all approaches to Picardy roundabout as work progresses	04/01/16	Ongoing
	City Centre	CALTON ROAD	Between Waverley station access and New Street	Unsafe rock face, restrictions in place to provide safety zone	Temporary traffic lights.	01/12/18	Ongoing
	City Centre	NORTH BRIDGE		City of Edinburgh Council / Balfour Beatty - bridge refurbishment	Traffic reduced to one lane in each direction. Footway closures and temporary walkways as signed. Bus stops relocated as required.	15/02/20	Summer 2021
	City Centre	<u>LEVEN STREET</u>	At Valleyfield Street	To provide adequate pedestrian space passed the development site at Pacific Building	Lane closures / contraflow to accommodate pedestrian walkway	04/06/20	Until further notice
	City Centre	PRINCES STREET	Between South St David Street and East End junction	<u>City of Edinburgh Council - to provide space for safe walking and cycling</u>	Buses, taxis and cycles only 7.30am - 6.30pm each day	18/06/20	Until further notice
	City Centre	WAVERLEY BRIDGE		<u>City of Edinburgh Council - to provide space for safe walking and cycling</u>	Road closed at Princes Street (except for cycles). Taxi and loading access via Market Street	18/06/20	Until further notice
	City Centre	<u>FORREST ROAD</u>		<u>City of Edinburgh Council - to provide space for safe walking and cycling</u>	Segregated cycle lanes	22/06/20	Until further notice
	City Centre	COCKBURN STREET		<u>City of Edinburgh Council - to provide space for safe walking and cycling</u>	Road closed except for cycles and blue badge holders. Loading permitted 6.30am - 10.30am each day.	10/07/20	Until further notice
	City Centre	VICTORIA STREET		<u>City of Edinburgh Council - to provide space for safe walking and cycling</u>	Road closed except for cycles and blue badge holders. Loading permitted 6.30am - 10.30am each day.	10/07/20	Until further notice
	City Centre	TOLLCROSS	At Leven Street, Home Street. Brougham Street and Earl Grey Street	<u>City of Edinburgh Council - to provide space for safe walking and cycling</u>	Re-designating key parts of the road to help pedestrians, people using wheelchairs, prams or bicycles to physically distance	31/07/20	Until further notice
	City Centre	<u>COWGATE</u>	At Candlemaker Row	Redevelopment of India Buildings	Road closed to westbound traffic. Diversion via Pleasance - West Richmond Street - West Nicolson Street - Potterrow - Teviot Place - Lauriston Place - Lady Lawson Street - West Port	24/08/20	18 months
	City Centre	GEORGE STREET	St Andrew Square to Hanover Street	Bernard Hunter crane operations <i>Postponed due to high winds</i>	Road closed to westbound traffic	21/11/20	22/11/20
	City Centre	<u>SOUTH ST DAVID STREET</u>	Northbound carriageway at George Street (outside Amarone)	Scottish Power - cable fault	Lane closures NEW 27/11/20 - northbound traffic to use southbound carriageway, southbound traffic diverted around St Andrew Square, George Street closed	25/11/20	TBC
	City Centre	<u>WEST PORT</u>	At King's Stables Road	Scottish Power - cable fault	3-way temporary traffic lights	01/12/20	TBC








	City Centre	WEST COATES		City of Edinburgh Council - to create safe space to conduct surveys	Citybound lane closure	03/12/20 and 06/12/20	03/12/20 and 06/12/20
	City Centre	<u>FOUNTAINBRIDGE / SEMPLE STREET JUNCTION</u>		Mclaughlin & Harvey - replacing windows at development site	Lane closures on all approaches	05/12/20	06/12/20
	City Centre	<u>CALTON ROAD / NEW STREET</u>		Network Rail - Morrisons - maintenance / repairs to overheight vehicle detection equipment and routine inspection of rail bridge structure	Calton Road and New Street closed	05/12/20	6am 07/12/20
	City Centre	<u>SHANDWICK PLACE</u>	Between Boots and Sainsbury's	Scottish Water - manhole repairs	Citybound lane closure midnight - 8am	05/12/20	05/12/20
	City Centre	<u>DALRY ROAD</u>	Distillery Lane to Haymarket	Network Rail - structural assessment	Nearside lane closure	07/12/20	08/12/20
	City Centre	<u>GRASSMARKET</u>	At Victoria Street / Cowgatehead	Scottish Water - manhole repairs	3-way temporary traffic lights	09/12/20	09/12/20
	City Centre	ELDER STREET		Laing O'Rourke / City of Edinburgh Council - carriageway resurfacing	Road closed. Please note that the bus station will be closed during this time	12am 13/12/20	5am 14/12/20
	City Centre	<u>CANONGATE</u>	At High Street / St Mary's Street	BT - clearing blocked cable ducts	4-way temporary traffic lights	05/01/21	06/01/21
	City Centre	<u>LOTHIAN ROAD</u>	At Morrison Street	Scottish Power - cable connections	Citybound nearside lane closure either side of Morrison Street junction	25/01/21	29/01/21
	City Centre	YORK PLACE		St James redevelopment works. <i>Originally planned to start 26/10/20</i>	Road closed to eastbound traffic 8pm - 6am each night	Late November	2-3 weeks
	Colinton / Fairmilehead	<u>WATER OF LEITH WALKWAY</u>	Colinton / Spylaw area	<u>Scottish Water - waste water system improvements</u>	Spylaw car park closed Monday to Friday.	12/10/20	25 weeks
	Colinton / Fairmilehead	<u>COLINTON MAINS DRIVE</u>	At Colinton Mains Loan	Scottish Water - manhole repairs	3-way temporary traffic lights	07/12/20	07/12/20
	Colinton / Fairmilehead	<u>BONALY ROAD</u>	1 - between Woodhall Road and Grant Avenue; 2 - at West Carnethy Avenue junction	Openreach - clearing blocked cable ducts	Road closed (one location at a time)	09/12/20	13/12/20
	Corstorphine / Murrayfield	ST JOHN'S ROAD	In its entirety	<u>City of Edinburgh Council - to provide space for safe walking and cycling</u>	Re-designating key parts of the road to help pedestrians, people using wheelchairs, prams or bicycles to physically distance	22/07/20	Until further notice
	Corstorphine / Murrayfield	LAMPACRE ROAD		<u>City of Edinburgh Council - to provide space for safe walking and cycling</u>	Road closed between Tyler's Acre Road and Tyler's Acre Gardens (and Tyler's Acre Avenue closed at Lampacre Road. Except for residents' access, pedestrians and cycles	28/11/20	Until further notice


	Corstorphine / Murrayfield	MEADOW PLACE ROAD	At Gylemuir Road	Cityfibre - cable / ducting installation (across Meadow Place Road) <i>To be rescheduled</i>	Overnight 3-way temporary traffic lights	28/11/20	29/11/20
	Corstorphine / Murrayfield	<u>ST JOHN'S ROAD</u>	At Clermiston Road	City of Edinburgh Council - repairs to traffic detection loops	3-way temporary traffic lights	06/12/20	06/12/20
	Corstorphine / Murrayfield	<u>BALGREEN ROAD</u>	At the rail bridge	Network Rail - bridge inspection	2-way temporary traffic lights 10pm - 6am	10/01/21	11/01/21
	Corstorphine / Murrayfield	<u>RAVELSTON DYKES</u>	At Crarae Avenue	SGN - gas main renewal	3-way temporary traffic lights	25/01/21	19/02/21
	Craightinny/ Duddingston	<u>PORTOBELLO ROAD</u>	Between Jock's Lodge and Northfield Broadway	City of Edinburgh Council - carriageway resurfacing.	3-way temporary traffic lights until 04/12/20 . Restalrig Road South (Smokey Brae) closed. No right turn from London Road into Willowbrae Road, divert via Piershill Terrace	18/02/20	mid-December
	Craightinny/ Duddingston	PAISLEY DRIVE	Between Paisley Avenue and Meadowfield Road	<u>City of Edinburgh Council - to provide space for safe walking and cycling</u>	Road closed except for cycles and residents' access	02/10/20	Until further notice
	Craightinny/ Duddingston	<u>MARIONVILLE / LOCHEND AREA</u>		Cityfibre - cable and ducting installation	Lane closures, parking restrictions, temporary traffic lights as required on Lochend Drive, Lochend Gardens, Lochend Road South, Dalgety Road, Marionville Road and Marionville Park	09/11/20	December 2020
	Craightinny/ Duddingston	<u>WILLOWBRAE ROAD</u>	At Abercorn Avenue	BT / KN - telegraph pole replacement <i>Postponed</i>	3-way temporary traffic lights	17/11/20	17/11/20
	Craightinny/ Duddingston	A1 CORRIDOR	London Road / Willowbrae Road / Milton Road West between Leith Walk and Mountcastle Drive North	City of Edinburgh Council - installation of Spaces for People measures	Rolling programme with off-peak lane and parking restrictions as signed	30/11/20	21/01/21
	Craightinny/ Duddingston	<u>NORTHFIELD DRIVE</u>	At Mountcastle Drive North	Openreach - network upgrades	Road closed	30/11/20	04/12/20
	Craightinny/ Duddingston	LOGANLEA DRIVE	At Loganlea Place	Scottish Water - ironwork repairs	Lane and parking restrictions, temporary stop for citybound bus services	06/12/20	07/12/20
	Craightinny/ Duddingston	KENMURE AVENUE	At Willowbrae Avenue	BT - replacement of telegraph pole	Road closed	11/02/21	11/02/21
	Drum Brae / Gyle	<u>SOUTH GYLE CRESCENT</u>	In its entirety	Cityfibre - cable and ducting installation <i>Work suspended</i>	Rolling programme with lane and parking restrictions as signed, temporary traffic lights as required	30/09/20	December 2020
	Drum Brae / Gyle	<u>DUART CRESCENT</u>	At Drum Brae South	Virgin Media - clearing blocked cable ducts	North leg of Duart Crescent closed	06/12/20	06/12/20
	Forth	FERRY ROAD	Between Crewe Toll Roundabout and Inverleith Row	<u>City of Edinburgh Council - to provide space for safe walking and cycling</u>	Segregated cycle lanes	03/08/20	17/08/20

	Forth	<u>BOSWALL PARKWAY</u>	At Granton primary school	Scottish Power - new power supplies <i>01/12/20 - work finished</i>	2-way temporary traffic lights	24/11/20	07/12/20
	Forth	<u>CRAIGHALL ROAD</u>	At Starbank Road	BT / KN - clearing blocked cable ducts	3-way temporary traffic lights	30/11/20	04/12/20
	Forth	<u>GRANTON ROAD</u>	Between Afton Terrace and Boswall Green	Scottish Water - pipe renewal	Lane restrictions. Temporary traffic lights required from 02/12/20	30/11/20	04/12/20
	Forth	<u>LOWER GRANTON ROAD</u>	At Trinity Road / Trinity Crescent	Openreach - cabling via carriageway manholes	3-way temporary traffic lights 7pm - 7am for 4 nights	07/12/20	11/12/20
	Forth	<u>WEST GRANTON ROAD</u>	At Pilton Drive North	Openreach - cabling via carriageway manholes	Off-peak 3-way temporary traffic lights	21/12/20	23/12/20
	Forth	<u>CRAIGHALL ROAD</u>	At Stanley Road / E Trinity Road	Scottish Water - multiple ironwork repairs <i>TBC as at 05/12/20</i>	Junction closed	31/01/21	31/01/21
	Fountainbridge/ Craiglockhart	GILMORE PARK	At Dundee Street	Building development works - utility connections	Road closed, access maintained for pedestrians	16/01/20	Ongoing
	Fountainbridge/ Craiglockhart	<u>SLATEFORD ROAD</u>	At Shandon Place	BT / KN - manhole repairs <i>Work to be rescheduled, road closure required</i>	4-way temporary traffic lights	15/11/20	15/11/20
	Fountainbridge/ Craiglockhart	<u>HARRISON ROAD</u>	Between West Bryson Road and Polwarth Terrace	Cityfibre - cable and ducting installation	Temporary traffic lights	30/11/20	07/12/20
	Fountainbridge/ Craiglockhart	<u>NEW MART ROAD</u>	At New Mart Place	Virgin Media - clearing blocked cable ducts	3-way temporary traffic lights	08/12/20	08/12/20
	Fountainbridge/ Craiglockhart	<u>COLINTON ROAD</u>	At Colinton Grove	Openreach - clearing blocked cable ducts	3-way temporary traffic lights	09/12/20	11/12/20
 	Fountainbridge/ Craiglockhart	<u>DUNDEE STREET</u>	At Henderson Terrace / West Approach Road	City of Edinburgh Council - line marking and anti-skid surfacing as part of Spaces for People measures	4-way temporary traffic lights, on-ramp to West Approach Road closed. 8pm - 6am	11/12/20	12/12/20
 	Fountainbridge/ Craiglockhart	<u>SLATEFORD ROAD</u>	Between Hermand Street and Shandon Place	SGN - gas main renewal	Contraflow / temporary traffic lights as required. Robertson Avenue closed southbound at Slateford Road. Hermand Crescent / Street / Terrace closed 9am - 4pm each day.	05/01/21	05/03/21 TBC
	Fountainbridge/ Craiglockhart	<u>KINGSKNOWE AVENUE</u>	Between Kingsknowe Road South and Kingsknowe Terrace	BT - replacement of telegraph pole	Road closed to through traffic	13/01/21	13/01/21
	Fountainbridge/ Craiglockhart	<u>MOAT STREET</u>	At Slateford Road	BT - replacement of telegraph pole	Road closed	19/01/21	19/01/21

	Fountainbridge/ Craiglockhart and Morningside	<u>VIEWFORTH</u>	At the canal bridge	Mackenzie Construction - bridge repairs <i>Start date postponed</i>	Road closed. Diversion via Gilmore Place - Polwarth Crescent / Yeaman Place	12/10/20	25/10/20
	Inverleith	<u>WATER OF LEITH PATH AT DEAN VILLAGE</u>		Landslip	Path closed beneath Dean cemetery	April 2013	Ongoing
	Inverleith	CREWE ROAD SOUTH	In its entirety	<u>City of Edinburgh Council - to provide space for safe walking and cycling</u>	Re-designating key parts of the road to help pedestrians, people using wheelchairs, prams or bicycles to physically distance. NEW - narrow lanes and stop / go boards 27/10 - 31/10 for replacement of temporary wands with Rosehill Defenders	05/06/20	Until further notice
	Inverleith	HAMILTON PLACE	Between Deanhaugh Street and Patriothall	<u>City of Edinburgh Council - to provide space for safe walking and cycling</u>	Re-designating key parts of the road to help pedestrians, people using wheelchairs, prams or bicycles to physically distance	30/07/20	Until further notice
	Inverleith	RAEBURN PLACE / DEANHAUGH STREET / KERR STREET	Between Portgower Place and St Stephen Street	<u>City of Edinburgh Council - to provide space for safe walking and cycling</u>	Re-designating key parts of the road to help pedestrians, people using wheelchairs, prams or bicycles to physically distance	30/07/20	Until further notice
	Inverleith	DAVIDSON PARK		City of Edinburgh Council - footway resurfacing	Road closed. Residents' access may be restricted during working hours	23/11/20	11/12/20
	Inverleith	<u>CANONMILLS</u>	At Broughton Road / Rodney Street	BT / KN - manhole repairs <i>Postponed</i>	3-way temporary traffic lights	29/11/20	29/11/20
	Inverleith	<u>GROATHILL ROAD SOUTH</u>		City of Edinburgh Council - carriageway resurfacing	Road closed	30/11/20	11/12/20
	Inverleith	<u>RODNEY STREET</u>	At Eyre Place / Broughton Road	Scottish Water - urgent sewer repairs	Northbound inside lane closed	30/11/20	04/12/20 TBC
	Inverleith	<u>ARBORETUM ROAD and KINNEAR ROAD</u>		City of Edinburgh Council - carriageway resurfacing	Arboretum Road closed between Kinnear Road and Ferry Road; Kinnear Road closed except for emergency / residents' access	07/12/20	18/12/20
	Inverleith	<u>FERRY ROAD</u>	At West Granton Access	Scottish Water - manhole repairs	3-way temporary traffic lights	13/12/20	13/12/20
	Leith	<u>CONSTITUTION STREET</u>		<u>Trams to Newhaven.</u>	1 - Road closed between Foot of the Walk and Coatfield Lane. Access maintained from Laurie Street to Kirkgate House car park. East footway closed adjacent to South Leith Parish Church. 2 - Road closed between Queen Charlotte Street and Tower Street.	16/11/19	30/04/21
	Leith	TOWER STREET	West side of Constitution Street	Trams to Newhaven - utility diversions <i>Additional closure required later in 2021 for other works</i>	Road closed, access via Shore	28/02/20	January 2021
	Leith	<u>LINDSAY ROAD</u>	Between North Leith Sands and Newhaven Place	<u>Trams to Newhaven construction - click cell to visit website</u>	Road closed to eastbound traffic, diversion via Melrose Drive. Hawthornvale closed at Lindsay Road. No right turn from Annfield, no left turn from Melrose Drive, no exit from Newhaven Place	06/03/20	31/07/21
	Leith	OCEAN DRIVE	Between roundabouts at Ocean Terminal	Trams to Newhaven	Northbound side closed, 2-way traffic on southbound side. Alterations from 13/10/20 - T-junction installed for southbound traffic at the north roundabout	13/03/20	Ongoing





	Leith	<u>LINKS GARDENS</u>	Between Gladstone Place and Links Gardens Lane	City of Edinburgh Council - to provide space for safe walking and cycling	Road closed to all vehicles except cycles	03/05/20	Until further notice
	Leith	<u>HAWTHORNVALE</u>	Between Jessfield Terrace and Lindsay Road	Scottish Power - new cable connections	Road closed, diversion signed via Newhaven Road - Annfield	26/10/20	10/12/20
	Leith	<u>JANE STREET</u>	At no. 13/15 (Headland Archaeology)	Trams to Newhaven - utility diversions	Road closed, short diversion via the industrial estate	23/11/20	6 weeks
	Leith	<u>GREAT JUNCTION STREET</u>	At Ferry Road / Coburg Street	SGN - gas leak repairs	Lane closures. No right turn permitted into Coburg Street	04/12/20	TBC
	Leith	<u>RYEHILL AVENUE</u>		Cityfibre - cable and ducting installation	Road closed to through traffic	07/12/20	11/12/20
	Leith Walk	<u>ANNANDALE STREET</u>	At Leith Walk	Trams to Newhaven	No exit from Annandale Street to Leith Walk	20/06/20	Ongoing
	Leith Walk	<u>LEITH WALK</u>	Between London Road and Crown Place	Trams to Newhaven	Road closed to northbound traffic, southbound reduced to 1 lane	20/06/20	Autumn 2021
	Leith Walk	<u>LONDON ROAD / EASTER ROAD JUNCTION</u>		Trams to Newhaven - alterations to accommodate Leith Walk diverted traffic	Signal timings and lane markings altered. No right turn from Easter Road into eastbound London Road (East Norton Place)	20/06/20	Autumn 2021
	Leith Walk	<u>MCDONALD ROAD</u>	At Leith Walk	Trams to Newhaven	No entry to McDonald Road Exit from McDonald Road onto Leith Walk and Brunswick Road reopened 04/11/20	11/07/20	Until further notice
	Leith Walk	<u>BELLEVUE ROAD AREA</u>		City of Edinburgh Council - footway resurfacing, drainage and street lighting upgrades	Footway closures and parking restrictions as signed on Bellevue Road, West Annandale Street and East Claremont Street. West Annandale Street closed at East Claremont Street when required	13/07/20	04/12/20
	Leith Walk	<u>NEWHAVEN ROAD</u>	At Bonnyhaugh	Energy Assets Pipelines - multi-utility connections at development site	Temporary traffic lights	20/10/20	14/12/20
	Leith Walk	<u>BROUGHTON ROAD</u>	At McDonald Road	City of Edinburgh Council / Trams to Newhaven - to assist with road safety	3-way temporary traffic lights	05/11/20	Until further notice
	Leith Walk	<u>ST CLAIR STREET AREA</u>		Cityfibre - cable and ducting installation	Lane closures and parking restrictions on St Clair Street, St Clair Place, St Clair Road, St Clair Avenue and Albion Place	09/11/20	4 weeks estimated
	Leith Walk	<u>A1 CORRIDOR</u>	London Road / Willowbrae Road / Milton Road West between Leith Walk and Mountcastle Drive North	City of Edinburgh Council - installation of Spaces for People measures	Rolling programme with off-peak lane and parking restrictions as signed	30/11/20	21/01/21
	Leith Walk	<u>BROUGHTON ROAD</u>	At Logie Green Road	Openreach - network upgrades <i>Postponed</i>	3-way temporary traffic lights	02/11/20	06/11/20

	Liberton / Gilmerton	<u>GILMERTON ROAD</u>	Between Morrison's supermarket and Walter Scott Avenue	City of Edinburgh Council - carriageway and footway resurfacing, traffic signals and street lighting renewal	Temporary traffic lights at Morrison's from 18/11/20 for 3-4 weeks. Temporary traffic lights at Liberton high school, 6.30pm - 8am, 07/12/20 for 5 nights.	03/08/20	4 months
	Liberton / Gilmerton	<u>MOREDUN AREA</u>		Cityfibre - cable / ducting installation	Rolling programme with lane and parking restrictions affecting majority of residential streets within Hyvots Bank, Ferniehill, Fernieside and Moredun Park areas.	21/09/20	January 2021
	Liberton / Gilmerton	<u>LASSWADE ROAD</u>	Between Malbet Park and The Murrays (working southwards)	Cityfibre - cable / ducting installation <i>Work largely complete as at 18/11/20. Captain's Road junction outstanding, dates TBC</i>	Rolling programme with 3/4-way temporary traffic lights	28/09/20	Up to 8 weeks
	Liberton / Gilmerton	<u>KINGSTON AVENUE and MOUNT VERNON ROAD</u>		City of Edinburgh Council - Gilmerton Road improvement project	Roads closed at Gilmerton Road	21/10/20	6 weeks
	Liberton / Gilmerton	<u>DRUM STREET</u>	In its entirety	Cityfibre - cable and ducting installation	Working southwards with 2/3-way temporary traffic lights	24/10/20	December 2020
	Liberton / Gilmerton	<u>BURNHEAD / GRACEMOUNT AREA</u>	Residential streets between Captain's Road and Little Road	Cityfibre - cable and ducting installation	Lane closures and parking restrictions as signed.	05/11/20	January 2021
	Liberton / Gilmerton	GILMERTON ROAD	Between Liberton Road and Walter Scott Avenue	City of Edinburgh Council - installation of Spaces for People measures	Lane and parking restrictions as signed	16/11/20	2-3 weeks
	Liberton / Gilmerton	<u>ALNWICKHILL AREA</u>	Residential streets west of Alnwickhill Road	Cityfibre - cable and ducting installation	Lane closures and parking restrictions as signed	23/11/20	January 2021
	Liberton / Gilmerton	<u>LIBERTON GARDENS</u>	Between Longformacus Road and St Katherine's Brae	Cityfibre - cable and ducting installation	Temporary traffic lights	23/11/20	Late December
	Liberton / Gilmerton	IVANHOE CRESCENT	In its entirety	City of Edinburgh Council - to provide space for safe walking and cycling	Road closed and Woodstock Place closed at Ivanhoe Crescent. Except for residents' access, pedestrians and cycles	28/11/20	Until further notice
	Liberton / Gilmerton	<u>MOREDUN PARK ROAD</u>	At Moredun Park Court	Cityfibre - cable and ducting installation	3-way temporary traffic lights	30/11/20	05/12/20
	Liberton / Gilmerton	<u>KAIMES CROSSROADS AREA</u>		Cityfibre - cable and ducting installation	Ph.1 - lane closure on Captain's Road, Southhouse Road closed; Ph.2 - 4-way temporary traffic lights at Kaimes crossroads (Sat & Sun); Ph.3 - 3-way temporary traffic lights Frogston Road East / Greenwell Wynd	04/12/20	08/12/20
	Liberton / Gilmerton	<u>LASSWADE ROAD</u>	At Captain's Road / Gilmerton Dykes Street	Scottish Water - manhole repairs (x2)	4-way temporary traffic lights	12/12/20	12/12/20
	Midlothian	SEAFIELD ROAD, BILSTON		Scottish Power - cable installation	Road closed in sections. Temporary traffic lights A701 at Seafield Road from 16/11/20	21/09/20	Ongoing
	Midlothian	HIGH STREET, LASSWADE		Midlothian Council - utility connections at development site	Temporary traffic lights	25/11/20	09/12/20

	Midlothian	<u>B702 HAWTHORN GARDENS</u>		Midlothian Council - carriageway resurfacing	Road closed	02/12/20	07/12/20
	Morningside	<u>BRAID ROAD</u>	Various locations between Cluny Drive and Buckstone Drive (working north to south)	City of Edinburgh Council - footway repairs, new pedestrian refuge islands, improvements to street lighting, street signage and road markings	Lane closures, temporary traffic lights as required.	13/01/20	TBC
	Morningside	CANAAN LANE	Between Woodburn Terrace and Morningside Road	To facilitate safe egress for construction traffic	One-way order suspended	24/02/20	23/08/21
	Morningside	BRAID ROAD	Between Braid Farm Road and Hermitage Drive	<u>City of Edinburgh Council - to provide space for safe walking and cycling</u>	Road closed except for cycles and essential works vehicles	03/05/20	Until further notice
	Morningside	<u>BRAIDBURN TERRACE</u>	From its junction with Comiston Road to its junction with Braid Road	<u>City of Edinburgh Council - to provide space for safe walking and cycling</u>	With the exception of cycles - Road open to eastbound traffic only; No right turn from Greenbank Place into Braidburn Terrace.	08/05/20	Until further notice
	Morningside	BRUNTSFIELD PLACE	In its entirety	<u>City of Edinburgh Council - to provide space for safe walking and cycling</u>	Re-designating key parts of the road to help pedestrians, people using wheelchairs, prams or bicycles to physically distance.	27/07/20	Until further notice
	Morningside	MORNINGSIDE ROAD	In its entirety	<u>City of Edinburgh Council - to provide space for safe walking and cycling</u>	Re-designating key parts of the road to help pedestrians, people using wheelchairs, prams or bicycles to physically distance.	27/07/20	Until further notice
	Morningside	<u>BRUNTSFIELD AVENUE, MONTPELIER</u>		<u>City of Edinburgh Council - to provide space for safe walking and cycling</u>	Bruntsfield Avenue closed at Bruntsfield Place; Montpelier closed at Montpelier Park. Except for cycles and residents' access	18/08/20	Until further notice
	Morningside	CANAAN LANE	Between Morningside Road and Woodburn Terrace	<u>City of Edinburgh Council - to provide space for safe walking and cycling</u>	Road closed except for residents' access, pedestrians and cycles	18/08/20	Until further notice
	Morningside	COMISTON ROAD	Between Greenbank and Fairmilehead crossroads	<u>City of Edinburgh Council - to provide space for safe walking and cycling</u>	Re-designating key parts of the road to help pedestrians, people using wheelchairs, prams or bicycles to physically distance.	20/08/20	Until further notice
	Morningside	<u>HERMITAGE AREA</u>		SGN - gas main renewal <i>Resumption of work originally started in March 2020</i>	Phased road closures of Midmar Gardens, Cluny Drive, Avenue and Gardens, Braid Avenue, Corrennie Gardens, Hermitage Gardens and Terrace, Nile Grove	24/08/20	February 2021
	Morningside	<u>COLINTON ROAD</u>		SGN - gas main renewal <i>*Morningside Place work postponed until further notice*</i>	Road closed between Napier Road and Merchiston Avenue 16-19/10/20, then Morningside Place closed at Morningside Road for 2 weeks	12/10/20	Late November
	Morningside	<u>CLUNY GARDENS</u>	At / around Braid Avenue	SGN - gas main renewal (Hermitage area, final phase)	1 - Braid Avenue closed south of Cluny Gardens 11/01/21 for 3 weeks; 2 - then Midmar Avenue closed at Cluny Gardens 3 - then Nile Grove closed (est 08/02/21);	30/11/20	Estimated 13 weeks
 	Morningside	BRUNTSFIELD PLACE	At Leamington Terrace	Scottish Power - road repairs	2-way temporary traffic lights, Leamington Terrace closed	11/12/20	7am 14/12/20
	Morningside and Fountainbridge/ Craiglockhart	<u>VIEWFORTH</u>	At the canal bridge	Mackenzie Construction - bridge repairs <i>*Start date postponed*</i>	Road closed. Diversion via Gilmore Place - Polwarth Crescent / Yeaman Place	12/10/20	25/10/20

	Pentland Hills	PENTLAND AVENUE		City of Edinburgh Council - carriageway and footway resurfacing. <i>*work postponed*</i>	Road closed	23/03/20	17/04/20
	Pentland Hills	<u>WATER OF LEITH WALKWAY</u>	At Baberton Loan	<u>Scottish Water - waste water system improvements</u>	Path closed	03/08/20	20 weeks TBC
	Pentland Hills	<u>LANARK ROAD WEST and BRIDGE ROAD</u>	Working from Balerno Main Street to A70 / Somerville Road	Scottish Water - water main upgrade (continuation of work carried out in 2019). <i>Rescheduled from April 2020</i>	Rolling programme with 2/3/4-way temporary traffic lights. Temporary traffic lights at Lanark Road West / Bridge Road 21/11/20 - 03/12/20 then moving to outside the Police station	24/08/20	December 2020
	Pentland Hills	MANSFIELD ROAD	At Malleny Millgate	Scottish Water - repairs to burst main	Temporary traffic lights proposed	01/12/20	TBC
	Pentland Hills	<u>LANARK ROAD WEST</u>	At Pentland View Court	City of Edinburgh Council - street lighting works	Off-peak temporary traffic lights	07/12/20	08/12/20
	Portobello/ Craigmillar	BAILEYFIELD CRESCENT	Between Sir Harry Lauder Road and Fishwives' Causeway	Advance Construction - sewer replacement and road realignment	Road closed	10/09/18	TBC
	Portobello/ Craigmillar	<u>STANLEY STREET / HOPE PARK</u>	Between Christian Grove and access to Network Rail yard	<u>City of Edinburgh Council - to provide space for safe walking and cycling</u>	Road closed to through traffic except cycles	29/05/20	Until further notice
	Portobello/ Craigmillar	PORTOBELLO HIGH STREET	Between Fishwives' Causeway and Marlborough Street	<u>City of Edinburgh Council - to provide space for safe walking and cycling</u>	Re-designating key parts of the road to help pedestrians, people using wheelchairs, prams or bicycles to physically distance.	24/07/20	Until further notice
	Portobello/ Craigmillar	MAGDALENE GARDENS; MAGDALENE DRIVE	At Brunstane primary school; Section leading to rear of Brunstane primary school.	<u>City of Edinburgh Council - to provide space for safe walking and cycling</u>	Road closed except for cycles	02/10/20	Until further notice
	Portobello/ Craigmillar	DUDDINGSTON ROAD		<u>City of Edinburgh Council - to provide space for safe walking and cycling</u>	Re-designating key parts of the road to help pedestrians, people using wheelchairs, prams or bicycles to physically distance.	09/11/20	Until further notice
	Portobello/ Craigmillar	<u>TUDSBERY AVENUE</u>	Between Matthew Street and Robin Place	Scottish Water - urgent sewer repairs	Road closed	12/11/20	08/12/20
	Portobello/ Craigmillar	A1 CORRIDOR	London Road / Willowbrae Road / Milton Road West between Leith Walk and Mountcastle Drive North	City of Edinburgh Council - installation of Spaces for People measures	Rolling programme with off-peak lane and parking restrictions as signed	30/11/20	21/01/21
	Portobello/ Craigmillar	<u>DUDDINGSTON ROAD</u>	At Duddingston Park / Southfield Place	Openreach - network upgrades <i>Postponed</i>	4-way temporary traffic lights	04/12/20	08/12/20
	Sighthill/Gorgie	DALRY ROAD	Between Distillery Lane and Ardmillan Terrace	<u>City of Edinburgh Council - to provide space for safe walking and cycling</u>	Re-designating key parts of the road to help pedestrians, people using wheelchairs, prams or bicycles to physically distance	23/07/20	Until further Notice
	Sighthill/Gorgie	GORGIE ROAD	Between McLeod Street and Ardmillan Terrace	<u>City of Edinburgh Council - to provide space for safe walking and cycling</u>	Re-designating key parts of the road to help pedestrians, people using wheelchairs, prams or bicycles to physically distance	23/07/20	Until further Notice

	Sighthill/Gorgie	SIGHTHILL LOAN		City of Edinburgh Council - to provide space for safe walking and cycling	Road closed between Sighthill Avenue and Sighthill Gardens	18/08/20	Until further Notice
	Sighthill/Gorgie	<u>WESTFIELD ROAD</u>	Rail bridge to Westfield Avenue	Scottish Power - Roseburn to Westfield cable installation (<i>work originally started October 2019</i>)	Ph2 (05/11/20) - 4-way temporary traffic lights at Stevenson Road junction (removed 23/11/20). Westfield Road closed between Stevenson Road and Gorgie Road	26/10/20	22/12/20
 	Sighthill/Gorgie	<u>STENHOUSE DRIVE</u>	Between Stenhouse Grove and Gorgie Road	SGN - gas main renewal	Phase 1 - Stenhouse Drive closed at Gorgie Road (reopened 20/11/20); Phases 2 / 3 - temporary traffic lights. Stenhouse Place East and Stenhouse Grove (estimate 06/01/21) closed in turn.	09/11/20	31/01/21
	Sighthill/Gorgie	<u>ARDMILLAN TERRACE</u>	At Springwell House	Energy Assets Pipelines - multi-utility connections at development site over 2 weekends.	Northbound lane closure, priority boards in place with priority for southbound traffic	28/11/20 and 05/12/20	29/11/20 and 06/12/20
	Sighthill/Gorgie	<u>LONGSTONE ROAD</u>	At Longstone Inn (between Kingsknowe Road North and Longstone Park)	Building repairs	Narrow lanes, temporary pedestrian crossing facilities and temporary bus stops (both sides) as signed	30/11/20	Up to 3 weeks
	Sighthill/Gorgie	<u>LONGSTONE ROAD</u>		Scottish Water - trial holes	1 - 3-way temporary traffic lights at Longstone Crescent east arm; 2 - 2-way temporary traffic lights between Longstone Avenue and Kingsknowe Road North	14/12/20	18/12/20
	Sighthill/Gorgie	<u>SAUGHTON ROAD</u>	1 - At Stenhouse Drive / Broomhouse Road 2 - At Saughton Mains Street	Network Rail - bridge inspections	1 - 4-way temporary traffic lights 10pm - 6am on Monday night; 2 - 2-way temporary traffic lights 10pm - 6am on Tuesday night.	11/01/21	13/01/21
	Sighthill/Gorgie	<u>WESTFIELD ROAD</u>	Rail bridge between Sainsbury's and Roseburn Street	Network Rail - bridge inspection	Temporary traffic lights 10pm - 6am	14/01/21	15/01/21
	Southside / Newington	PRESTONFIELD AREA	Cameron House Avenue, Clearburn Road, King's Meadow, Priestfield Avenue / Gardens / Crescent / Road, Peffermill Road and Prestonfield Avenue	Cityfibre - installation of fibreoptic cabling <i>*work suspended*</i>	Lane and parking restrictions, temporary traffic lights when required. One-way order on Cameron House Avenue suspended	09/03/20	17/04/20
	Southside / Newington	OLD DALKEITH ROAD	Between Cameron Toll and Little France Road	City of Edinburgh Council - to provide space for safe walking and cycling	Re-designating key parts of the road to help pedestrians, people using wheelchairs, prams or bicycles to physically distance	05/06/20	Until further notice
	Southside / Newington	<u>GEORGE SQUARE AREA</u>		City of Edinburgh Council - to provide space for safe walking and cycling	Anti-clockwise one-way system between Crichton Street and Meadow Lane. Crichton Street one-way (westbound only) expect for cycles; George Square east side closed; George Square north and west sides one-way (westbound / southbound only)	09/09/20	Until further notice
	Southside / Newington	SCIENNES ROAD	At Sciennes primary school	City of Edinburgh Council - to provide space for safe walking and cycling	Road closed (in addition to ongoing School Streets measures)	15/09/20	Until further notice
	Southside / Newington	<u>BUCCLEUCH STREET</u>		City of Edinburgh Council - to provide space for safe walking and cycling	Re-designating key parts of the road to help pedestrians, people using wheelchairs, prams or bicycles to physically distance.	12/10/20	23/10/20
	Southside / Newington	CAUSEWAYSIDE / RATCLIFFE TERRACE		City of Edinburgh Council - to provide space for safe walking and cycling	Re-designating key parts of the road to help pedestrians, people using wheelchairs, prams or bicycles to physically distance.	16/11/20	Until further notice
	Southside / Newington	<u>SIMON SQUARE</u>	Between Gilmour Street and Hardwell Close	Crane operations	Road and west footway closed	16/11/20	31/03/21

	Southside / Newington	<u>NICOLSON STREET</u>	At Nicolson Square	Openreach - ducting installation <i>Traffic management reduced to narrow lanes 01/12/20</i>	2-way temporary traffic lights- NEW - north leg of Nicolson Square closed at Nicolson Street, Marshall Street open as a diversion route	29/11/20	03/12/20
	Southside / Newington	<u>BLACKFORD AVENUE</u>	At Grange Loan	Scottish Power - trial holes	3-way temporary traffic lights	02/12/20	04/12/20
	Southside / Newington	BLACKFORD AVENUE	Between Charterhall Road and Observatory Road	Scottish Power - trial holes	Lane closures / contraflow	07/12/20	11/12/20
	Trunk network	M8 (E)	J2 - J1	BEAR - carriageway resurfacing	Road closed 8pm - 6am for 10 week nights. Newbridge roundabout traffic lights switched off each night to assist diverted traffic	30/11/20	12/12/20
	West Lothian	<u>A71</u>	At B7015 Camps Road	West Lothian Council - redetermining junction with bus lane and traffic signals	Temporary traffic lights	05/10/20	05/12/20
	West Lothian	B7031 STATION ROAD	At Kirknewton level crossing	Network Rail - level crossing maintenance	Road closed 11pm - 8am	05/12/20 and 12/12/20	06/12/20 and 13/12/20