

## Roadworks & events report

Effective from 30th October 2020

---

For further information please contact the following:

Edinburgh and Midlothian contact CLARENCE on 0800 23 23 23

[Traffic Scotland - information on motorways and City Bypass](#)

[SE Scotland trunk roads maintained by BEAR](#)

[Transport for Edinburgh - Lothian Buses and Edinburgh Trams](#)

[Follow Edintravel on Twitter for regular updates](#)

[See details of Ward boundaries](#)

### Key


Work suspended or postponed, some restrictions remain in place

New information in this version

Spaces for People measures

Underlined entries contain links to maps or further information










 = temporary traffic lights in use

 = diversion in operation

Entries are arranged by Ward and then by start date.

	Ward	Street	Location	Contractor / works description	Traffic Control	Start	Finish
	Almond	MAYBURY ROAD	Between East Craigs and Barnton	CALA / Barratt Homes development - construction of site entrance, installation of new pedestrian crossing points and redetermination of west footway.	Various lane closures / contraflow arrangements. Speed limit reduced to 30mph along whole length between Barnton and Maybury junctions	08/01/20	Ongoing
	Almond	<u>SILVERKNOWES ROAD</u>	Between Silverknowes Parkway and Marine Drive	City of Edinburgh Council - to provide space for safe walking and cycling	Road closed to all vehicles except cycles	30/04/20	Until further notice
	Almond	<u>CAMMO WALK</u>		City of Edinburgh Council - to provide space for safe walking and cycling	Road closed except for residents' access, pedestrians and cycles	08/05/20	Until further notice
	Almond	MAYBURY ROAD	Between Craigs Road and roundabout at Maybury Drive	City of Edinburgh Council - to provide space for safe walking and cycling	Temporary pedestrian crossing in operation	30/06/20	Until further notice
	Almond	HAWES PIER		Police Scotland initiative	Car park closed 10pm - 5am each night	10/07/20	Until further notice
	Almond	<u>MUIRHOUSE AVENUE</u>	At Pennywell Road	Telecoms company - installation of new phone mast (TBC as at 04/08/20) <i>*Postponed*</i>	Road closed	31/08/20	04/09/20
	Almond	<u>PENNYWELL ROAD</u>	In its entirety	City of Edinburgh Council - to provide space for safe walking and cycling	Segregated cycle lanes	14/09/20	Until further notice
	Almond	<u>QUEENSFERRY ROAD, KIRKLISTON</u>	At Kirkliston crossroads	City of Edinburgh Council - footway widening and installation of puffin crossing.	Minor restrictions at present, work substantially complete as at 26/10/20 (dates for lighting columns replacement TBC)	29/09/20	Up to 6 weeks
	Almond	<u>MUIRHOUSE AVENUE</u>	Between McGill Drive and Muirhouse Way	Utility works for development site	Road closed to through traffic	12/10/20	01/11/20
	Almond	<u>QUEENSFERRY ROAD, KIRKLISTON</u>	Near M90 Flyover	SGN - gas escape	2-way temporary traffic lights	22/10/20	TBC
	Almond	QUALITY STREET	At Cramond Road South / Main Street	BT / KN - mahole repairs	3-way temporary traffic lights, East Barnton Gardens closed	01/11/20	01/11/20
	Almond	<u>RODDINGLAW ROAD</u>	At Roddinglaw Cottages	Morrison Utility Services - defect repairs	2-way temporary traffic lights	03/11/20	03/11/20
	Almond	KIRKLISTON ROAD	At Scotstoun Avenue	Telecoms work	2-way temporary traffic lights. No right turn permitted from Scotstoun Avenue	06/11/20	06/11/20



	Almond	MAIN STREET, DAVIDSON'S MAINS	Between Quality Street and Corbiehill Road	Remembrance Day events	Road closed 1 - 1.30pm (and west leg of The Green closed from 12.45pm)	08/11/20	08/11/20
	City Centre	LEITH STREET / PICARDY AREA		St James redevelopment works.	Varying lane closures and contraflow arrangements. St James' Place, Cathedral Lane and St James' car parks closed. Alterations to lane layout on all approaches to Picardy roundabout as work progresses	04/01/16	Ongoing
	City Centre	<u>ROSE STREET</u>	Between Hanover Street and Frederick Street	City of Edinburgh Council - public space improvements including laying of new setts	Various lane and road closures as signed on-street. Rose Street and Rose Street North / South Lanes closed as required from 03/08/20	06/05/19	October 2020
	City Centre	NORTH BRIDGE		City of Edinburgh Council - bridge refurbishment	Traffic reduced to one lane in each direction. Footway closures and temporary walkways as signed. Bus stops relocated as required.	15/02/20	Summer 2021
	City Centre	<u>LEVEN STREET</u>	At Valleyfield Street	To provide adequate pedestrian space passed the development site at Pacific Building	Lane closures / contraflow to accommodate pedestrian walkway	04/06/20	Until further notice
	City Centre	PRINCES STREET	Between South St David Street and East End junction	<u>City of Edinburgh Council - to provide space for safe walking and cycling</u>	Buses, taxis and cycles only 7.30am - 6.30pm each day	18/06/20	Until further notice
	City Centre	WAVERLEY BRIDGE		<u>City of Edinburgh Council - to provide space for safe walking and cycling</u>	Road closed at Princes Street (except for cycles). Taxi and loading access via Market Street	18/06/20	Until further notice
	City Centre	<u>FORREST ROAD</u>		<u>City of Edinburgh Council - to provide space for safe walking and cycling</u>	Segregated cycle lanes	22/06/20	Until further notice
	City Centre	COCKBURN STREET		<u>City of Edinburgh Council - to provide space for safe walking and cycling</u>	Road closed except for cycles and blue badge holders. Loading permitted 6.30am - 10.30am each day.	10/07/20	Until further notice
	City Centre	VICTORIA STREET		<u>City of Edinburgh Council - to provide space for safe walking and cycling</u>	Road closed except for cycles and blue badge holders. Loading permitted 6.30am - 10.30am each day.	10/07/20	Until further notice
	City Centre	TOLLCROSS	At Leven Street, Home Street. Brougham Street and Earl Grey Street	<u>City of Edinburgh Council - to provide space for safe walking and cycling</u>	Re-designating key parts of the road to help pedestrians, people using wheelchairs, prams or bicycles to physically distance	31/07/20	Until further notice
	City Centre	<u>SEMPLE STREET / FOUNTAINBRIDGE JUNCTION</u>		City of Edinburgh Council - footway and carriageway resurfacing, traffic signals upgrade	Temporary traffic lights. No access to Dundee Street from East Fountainbridge. Eastbound traffic on Fountainbridge diverted via Gardner's Crescent, no right turn from Ponton Street.	19/08/20	TBC
	City Centre	<u>COWGATE</u>	At Candlemaker Row	Redevelopment of India Buildings	Road closed to westbound traffic. Diversion via Pleasance - West Richmond Street - West Nicolson Street - Potterrow - Teviot Place - Lauriston Place - Lady Lawson Street - West Port	24/08/20	18 months
	City Centre	ROSEBURN TERRACE / WEST COATES / HAYMARKET TERRACE	Various locations	City of Edinburgh Council - site investigations for CCWEL project	Rolling programme with overnight lane closures (8pm - 6am). Murrayfield Avenue, Murrayfield Gardens and Roseburn Gardens closed as required	25/10/20	06/11/20
	City Centre	<u>GEORGE STREET</u>	St Andrew Square to Hanover Street	Crane operations	Road closed to westbound traffic	31/10/20	01/11/20

	City Centre	<u>HIGH STREET / CANONGATE</u>	At Jeffrey Street / St Mary's Street	Morrison Utility Services - manhole repairs and clearing blocked ducts	4-way temporary traffic lights	02/11/20	06/11/20
	City Centre	<u>SEMPLE STREET</u>		City of Edinburgh Council - carriageway resurfacing	Road closed 6.30pm - 6am for 5 nights	02/11/20	07/11/20
	City Centre	PALMERSTON PLACE	Various locations	City of Edinburgh Council - site investigations for CCWEL project	Rolling programme with overnight lane closures (8pm - 6am).	04/11/20	07/11/20
	City Centre	GRASSMARKET	Service road	Clancy Docwra - water main connection	Road closed	09/11/20	13/11/20
	City Centre	<u>TORPHICHEN STREET and CANNING STREET</u>		Crane operations (removal of portacabins)	Torphichen Street closed in its entirety. Canning Street closed between Torphichen Street and Caledonian Exchange. One-way order between Canning Street Lane and Rutland Square suspended. 7pm - 6am	09/11/20	10/11/20
	City Centre	<u>HOLYROOD ROAD</u>	At Hammermen's Entry	Scottish Water - manhole repairs	2-way temporary traffic lights	13/11/20	13/11/20
	City Centre	<u>HOLYROOD GAIT</u>		Crane operations	Road closed (7am - 1pm approximately)	14/11/20	14/11/20
	City Centre	<u>WEST APPROACH ROAD</u>	Between Morrison Street bridge and Canning Street	Crane operations (removal of portacabins)	Westbound carriageway closed, contraflow with 2-way traffic on citybound carriageway. Overnight work, exact times TBC	20/11/20	21/11/20
	City Centre	YORK PLACE		St James redevelopment works. <i>Originally planned to start 26/10/20</i>	Road closed to eastbound traffic 8pm - 6am each night	Late November	2-3 weeks
	City Centre	CALTON ROAD	Between Waverley station access and New Street	Unsafe rock face, restrictions in place to provide safety zone	Temporary traffic lights.		Ongoing
	City centre	<u>EAST FOUNTAINBRIDGE</u>	At Bread Street	Scottish Power - new power supply	Lane restrictions	26/10/20	02/11/20
	Colinton / Fairmilehead	<u>WATER OF LEITH WALKWAY</u>	Colinton / Spylaw area	<u>Scottish Water - waste water system improvements</u>	Spylaw car park closed Monday to Friday.	12/10/20	25 weeks
	Colinton / Fairmilehead	LANARK ROAD	At Arnott Gardens	Scottish Power - new cable connections	Citybound lane closure, temporary stop for citybound buses	27/10/20	03/11/20
	Colinton / Fairmilehead	<u>SWANSTON PLACE</u>		City of Edinburgh Council - carriageway resurfacing	Road closed except for local access	02/11/20	06/11/20
	Colinton / Fairmilehead	<u>COLINTON MAINS DRIVE</u>	4 locations, approximately one hour per site	Scottish Water - surveys of underground apparatus	3-way temporary traffic lights at Colinton Mains Crescent; Lane closures between Colinton Mains Crescent and Colinton Mains Terrace; 4-way temporary traffic lights at Colinton Mains Road; 3-way temporary traffic lights at Colinton Mains Loan.	11/11/20	11/11/20

	Colinton / Fairmilehead	OXGANGS ROAD NORTH	At Oxgangs Avenue	Scottish Water - manhole repairs and survey of underground apparatus	3-way temporary traffic lights.	12/11/20	15/11/20
	Corstorphine / Murrayfield	ST JOHN'S ROAD	In its entirety	City of Edinburgh Council - to provide space for safe walking and cycling	Re-designating key parts of the road to help pedestrians, people using wheelchairs, prams or bicycles to physically distance	22/07/20	Until further notice
	Corstorphine / Murrayfield	CLERMISTON ROAD	At Old Kirk Road	Scottish Water - repairs to collapsed sewer	Temporary traffic lights	16/10/20	TBC
	Corstorphine / Murrayfield	ORMIDALE TERRACE	Between Abinger Gardens and Murrayfield Parish Church	BT / KN - network maintenance	Road closed. Diversion via Murrayfield Road - Kingsburgh Road	31/10/20	31/10/20
	Corstorphine / Murrayfield	BALGREEN ROAD	At the tram bridge	Edinburgh Trams - routine bridge inspection	2-way temporary traffic lights 8pm - 6am	25/11/20	26/11/20
	Corstorphine / Murrayfield	SAUGHTON ROAD NORTH	At the tram bridge	Edinburgh Trams - routine bridge inspection	Lane restrictions 8pm - 6am	02/12/20	03/12/20
 	Craightinny/ Duddingston	PORTOBELLO ROAD	Between Jock's Lodge and Northfield Broadway	City of Edinburgh Council - carriageway resurfacing.	Restalrig Road South (Smokey Brae) closed. 3-way temporary traffic lights at Jock's Lodge junction, no right turn from London Road into Willowbrae Road. *Layout change from 26/10/20 to accommodate footway works at Wolseley Crescent*	18/02/20	Mid-November
	Craightinny/ Duddingston	LONDON ROAD	At Meadowbank Terrace	BT / KN - manhole repairs (x2) *Postponed*	3-way temporary traffic lights	27/09/20	27/09/20
	Craightinny/ Duddingston	PAISLEY DRIVE	Between Paisley Avenue and Meadowfield Road	City of Edinburgh Council - to provide space for safe walking and cycling	Road closed except for cycles and residents' access	02/10/20	Until further notice
	Craightinny/ Duddingston	MARIONVILLE ROAD	Between Marionville Avenue roundabout and Kemp's Corner	Cityfibre - cable and ducting installation	Lane and parking restrictions, temporary traffic lights as required	06/10/20	24/11/20
	Craightinny/ Duddingston	RESTALRIG ROAD SOUTH	Around Restalrig Square	Cityfibre - cable and ducting installation	Temporary traffic lights	13/10/20	25/11/20 TBC
	Craightinny/ Duddingston	RESTALRIG AVENUE	Between Restalrig Road South and Britwell Crescent	City of Edinburgh Council - carriageway resurfacing	Road closed until 30/10/20, diversion signed via Marionville Drive - Marionville Road - Restalrig Drive - Craightinny Road. Loganlea Drive closed at Restalrig Avenue. Temporary traffic lights from 01/11/20	26/10/20	05/11/20
 	Craightinny/ Duddingston	PORTOBELLO ROAD	At Piersfield Place / Craightinny Avenue	Openreach - network upgrades	2-way temporary traffic lights. No entry to Craightinny Avenue, diversion via Portobello Road - Wakefield Avenue - Craightinny Road	31/10/20	01/11/20
	Craightinny/ Duddingston	RESTALRIG ROAD SOUTH (THE VILLAGE)	Between Loaning Road and Restalrig Avenue	Cityfibre - cable and ducting installation	Road closed except for local access	02/11/20	06/11/20
	Drum Brae / Gyle	MAYBURY ROAD	At North Gyle Terrace	Scottish Power - installation of new cables and supporting apparatus	Lane closures / contraflow, bus stop closures as signed *these restrictions cleared 22/09/20* North Gyle Terrace remains closed at Maybury Road.	08/06/20	Ongoing

	Drum Brae / Gyle	<u>TURNHOUSE ROAD</u>	At West Craigs	Scottish Power - installation of new cables and supporting apparatus	Temporary traffic lights	10/08/20	8-10 weeks
	Drum Brae / Gyle	<u>SOUTH GYLE CRESCENT</u>	In its entirety	Cityfibre - cable and ducting installation	Rolling programme with lane and parking restrictions as signed, temporary traffic lights as required	30/09/20	December 2020
	Drum Brae / Gyle	GLASGOW ROAD	Between Drum Brae roundabout and Marriott Hotel	Cityfibre - cable and ducting installation	Westbound lane restrictions, side road closures as required	06/10/20	Ongoing
	Drum Brae / Gyle	GLASGOW ROAD	At North Gyle Road	Scottish Water - trial holes (to start after Cityfibre work is finished)	Lane closures / contraflow on Glasgow Road, North Gyle Road closed	09/11/20	13/11/20
	Drum Brae / Gyle	BROOMHOUSE ROAD	At the tram bridge	Edinburgh Trams - routine bridge inspection	2-way temporary traffic lights 8pm - 6am	02/12/20	03/12/20
	East Lothian	A1	Between slips at Old Craighall	East Lothian Council - carriageway resurfacing	Road closed to southbound traffic 8pm - 6am each night. Diversion via Old Craighall roundabout	27/10/20 and 02/11/20	31/10/20 and 03/11/20
	Forth	FERRY ROAD	Between Crewe Toll Roundabout and Inverleith Row	<u>City of Edinburgh Council - to provide space for safe walking and cycling</u>	Segregated cycle lanes	03/08/20	17/08/20
	Fountainbridge/ Craiglockhart	GILMORE PARK	At Dundee Street	Building development works - utility connections	Road closed, access maintained for pedestrians	16/01/20	November 2020
	Fountainbridge/ Craiglockhart	<u>FOUNTAINBRIDGE</u>	At Gilmore Park	McLaughlin & Harvey - sewer connection (work previously started prior to lockdown) <i>Work finished</i>	2-way temporary traffic lights	21/09/20	29/10/20
	Fountainbridge/ Craiglockhart	<u>CHESSER AVENUE</u>	Between Slateford Road and Hutchison Avenue	Cityfibre - cable and ducting installation	Lane closures	02/11/20	09/11/20
	Fountainbridge/ Craiglockhart	<u>COLINTON ROAD / OXGANGS ROAD NORTH</u>	Between Firhill high school access and Craiglockhart Park	SGN - trial holes and gas main renewal	3-/4-way temporary traffic lights	16/11/20	18/12/20 (resuming 07/01/21 if necessary)
	Fountainbridge/ Craiglockhart and Morningside	<u>VIEWFORTH</u>	At the canal bridge	Mackenzie Construction - bridge repairs <i>*Start date postponed*</i>	Road closed. Diversion via Gilmore Place - Polwarth Crescent / Yeaman Place	12/10/20	25/10/20
	Inverleith	<u>WATER OF LEITH PATH AT DEAN VILLAGE</u>		Landslip	Path closed beneath Dean cemetery	April 2013	Ongoing
	Inverleith	<u>RAEBURN PLACE</u>		<u>SGN - gas main renewal</u>	Narrow lanes at various locations. NEW - temporary traffic lights between Raeburn Street and Leslie Place from 02/11/20	06/01/20	09/11/20
	Inverleith	<u>WARRISTON ROAD</u>	Between St Mark's Park and entrance to Warriston allotments	<u>City of Edinburgh Council - to provide space for safe walking and cycling</u>	Road closed to through traffic except for cycles. Crematorium and allotment access via Ferry Road	29/05/20	Until further notice

	Inverleith	CREWE ROAD SOUTH	In its entirety	City of Edinburgh Council - to provide space for safe walking and cycling	Re-designating key parts of the road to help pedestrians, people using wheelchairs, prams or bicycles to physically distance. NEW - narrow lanes and stop / go boards 27/10 - 31/10 for replacement of temporary wands with Rosehill Defenders	05/06/20	Until further notice
	Inverleith	HAMILTON PLACE	Between Deanhaugh Street and Patriothall	City of Edinburgh Council - to provide space for safe walking and cycling	Re-designating key parts of the road to help pedestrians, people using wheelchairs, prams or bicycles to physically distance	30/07/20	Until further notice
	Inverleith	RAEBURN PLACE / DEANHAUGH STREET / KERR STREET	Between Portgower Place and St Stephen Street	City of Edinburgh Council - to provide space for safe walking and cycling	Re-designating key parts of the road to help pedestrians, people using wheelchairs, prams or bicycles to physically distance	30/07/20	Until further notice
	Inverleith	<u>QUEENSFERRY ROAD</u>	At Craigleith Drive	SGN - gas main renewal <i>*work finished*</i>	Lane closures / contraflow on Queensferry Road, no right turn into Orchard Drive; Craigleith Drive closed at Queensferry Road; Blinkbonny Gardens closed at Craigleith Drive;	07/09/20	02/11/20
	Inverleith	<u>ARBORETUM ROAD</u>	Between Ferry Road and Kinnear Road	SGN - gas main renewal	Road closed	29/09/20	6 weeks
	Inverleith	<u>CRAIGCROOK ROAD</u>	At Strachan Road / Ravelston Dykes Road	BT / KN - network upgrades	Temporary traffic lights	26/10/20	08/11/20
	Inverleith	<u>CRAIGLEITH ROAD</u>	At Orchard Place	Scottish Water - sewer repairs	Lane and parking restrictions. 2-way temporary traffic lights, temporary stop for citybound bus services. Parking suspended on both sides	27/10/20	09/11/20
	Inverleith	<u>BROUGHTON ROAD</u>	At Canonmills	BT / KN - multiple manhole repairs	3-way temporary traffic lights	01/11/20	7am 02/11/20
	Inverleith	QUEENSFERRY ROAD	Dean Bridge	City of Edinburgh Council - bridge inspection	East footway closed, temporary crossing point provided at south end of Bridge (use Eton Terrace crossing at north end). Off-peak restrictions only	02/11/20	03/11/20
	Leith	<u>CONSTITUTION STREET</u>	At Queen Charlotte Street	BT works as part of Trams to Newhaven project	Temporary traffic lights	04/11/20	2 weeks
	Leith	<u>CONSTITUTION STREET</u>		<u>Trams to Newhaven.</u>	Road closed between Foot of the Walk and Coatfield Lane. Access maintained from Laurie Street to Kirkgate House car park. East footway closed adjacent to South Leith Parish Church. Road closed between Queen Charlotte Street and Tower Street.	16/11/19	30/04/21
	Leith	TOWER STREET	West side of Constitution Street	Trams to Newhaven - utility diversions	Road closed, access via Shore	28/02/20	TBC
	Leith	<u>LINDSAY ROAD</u>	Between North Leith Sands and Newhaven Place	<u>Trams to Newhaven construction - click cell to visit website</u>	Road closed to eastbound traffic, diversion via Melrose Drive. Hawthornvale closed at Lindsay Road. No right turn from Annfield, no left turn from Melrose Drive, no exit from Newhaven Place	06/03/20	31/07/21
	Leith	OCEAN DRIVE	Between roundabouts at Ocean Terminal	Trams to Newhaven	Northbound side closed, 2-way traffic on southbound side. Alterations from 13/10/20 - a T-junction will be installed for southbound traffic at the north roundabout	13/03/20	Ongoing
	Leith	<u>LINKS GARDENS</u>	Between Gladstone Place and Links Gardens Lane	City of Edinburgh Council - to provide space for safe walking and cycling	Road closed to all vehicles except cycles	03/05/20	Until further notice

	Leith	<u>BALTIC STREET / BERNARD STREET JUNCTION</u>		Trams to Newhaven - utility diversions	Temporary traffic lights *2-way traffic restored 19/10/20*	26/06/20	
	Leith	<u>GREAT JUNCTION STREET</u>	Between Bangor Road and Leith Walk	City of Edinburgh Council - to provide space for safe walking and cycling	Re-designating key parts of the road to help pedestrians, people using wheelchairs, prams or bicycles to physically distance.	28/07/20	Until further notice
	Leith	<u>LOCHEND ROAD</u>	Between Hawkhill Avenue and Hermitage Park	Cityfibre - cable / ducting installation	Lane closures and temporary traffic lights as required	24/09/20	05/11/20
	Leith	<u>NORTH FORT STREET</u>	At Portland Street	SGN - gas leak repairs	Junction closed	22/10/20	TBC
	Leith	<u>HAWTHORNVALE</u>	Between Jessfield Terrace and Lindsay Road	Scottish Power - new cable connections	Road closed, diversion signed via Newhaven Road - Annfield	26/10/20	13/11/20
	Leith Walk	<u>ANNANDALE STREET</u>	At Leith Walk	Trams to Newhaven	No exit from Annandale Street to Leith Walk	20/06/20	14 weeks
	Leith Walk	LEITH WALK	Between London Road and Crown Place	Trams to Newhaven	Road closed to northbound traffic, southbound reduced to 1 lane	20/06/20	Autumn 2021
	Leith Walk	LONDON ROAD / EASTER ROAD JUNCTION		Trams to Newhaven - alterations to accommodate Leith Walk diverted traffic	Signal timings and lane markings altered. No right turn from Easter Road into eastbound London Road (East Norton Place)	20/06/20	Autumn 2021
	Leith Walk	<u>MCDONALD ROAD</u>	At Leith Walk	Trams to Newhaven	Road closed Exit from McDonald Road expected to reopen 04/11/20	11/07/20	Until further notice
	Leith Walk	<u>BELLEVUE ROAD AREA</u>		City of Edinburgh Council - footway resurfacing, drainage and street lighting upgrades	Footway closures and parking restrictions as signed on Bellevue Road, West Annandale Street and East Claremont Street. West Annandale Street closed at East Claremont Street	13/07/20	November 2020
	Leith Walk	<u>NEWHAVEN ROAD</u>	At Bonnyhaugh	Energy Assets Pipelines - multi-utility connections at development site	Temporary traffic lights	20/10/20	14/12/20
	Leith Walk	<u>ALBION ROAD</u>	At Albion Terrace	Cherry-picker access for rood repairs	2-way temporary traffic lights.	09/11/20	09/11/20
 	Liberton / Gilmerton	<u>GILMERTON ROAD</u>	Between Morrison's supermarket and Walter Scott Avenue	City of Edinburgh Council - carriageway and footway resurfacing, traffic signals and street lighting renewal	Lane and parking restrictions. Kingston Avenue and Mount Vernon Road closed 21/10/20 for around 6 weeks. 2- way temporary lights between Liberton High School and Ellen's Glen Road from 02/11/20 for 7 nights	03/08/20	4 months
	Liberton / Gilmerton	<u>MORTONHALL AREA</u>		SGN - gas main renewal	Temporary traffic lights at Mortonhall Park Crescent / Mortonhall Park View; Mortonhall Park Gardens closed at Frogston Road East	24/08/20	11/11/20
	Liberton / Gilmerton	<u>MOREDUN AREA</u>		Cityfibre - cable / ducting installation	Rolling programme with lane and parking restrictions affecting majority of residential streets within Hyvots Bank, Ferniehill, Fernieside and Moredun Park areas.	21/09/20	24/12/20



	Liberton / Gilmerton	<u>LASSWADE ROAD</u>	Between Malbet Park and The Murrays (working southwards)	Cityfibre - cable / ducting installation	Rolling programme with 3/4-way temporary traffic lights	28/09/20	Up to 8 weeks
	Liberton / Gilmerton	<u>FERNIEHILL DRIVE</u>	Between Drum Street and Drum Crescent	Cityfibre - cable and ducting installation	Lane closures and temporary traffic lights as required	06/10/20	27/11/20
 	Liberton / Gilmerton	<u>DRUM STREET</u>	In its entirety	Cityfibre - cable and ducting installation	Road closed between Ravenscroft Street and Gilmerton crossroads Saturday 31/10/20 and Sunday 01/11/20, diversion via Gilmerton Station Road - Lasswade Road - Gilmerton Dykes Street - Newtoft Street. Work then continues southwards with 2/3-way temporary traffic lights	24/10/20	December 2020
	Liberton / Gilmerton	<u>GILMERTON DYKES STREET</u>	Between junctions with Gilmerton Dykes Crescent	City of Edinburgh Council - pedestrian refuge island upgrade	2-way temporary traffic lights (stop / go boards for subsequent line-marking work)	26/10/20	30/10/20
	Liberton / Gilmerton	<u>GILMERTON DYKES STREET</u>	Between Hyvot Mill Drive and Moredun Dykes Road	Installation of new phone mast and associated equipment	Stop / Go boards for initial phase, subsequent phases in November / December will require temporary traffic lights	26/10/20	31/10/20
	Midlothian	SEAFIELD ROAD, BILSTON		<u>Scottish Power - cable installation</u>	Road closed in sections	21/09/20	7 weeks
	Morningside	<u>BRAID ROAD</u>	Various locations between Cluny Drive and Buckstone Drive (working north to south)	City of Edinburgh Council - footway repairs, new pedestrian refuge islands, improvements to street lighting, street signage and road markings	Lane closures, temporary traffic lights as required.	13/01/20	TBC
	Morningside	CANAAN LANE	Between Woodburn Terrace and Morningside Road	To facilitate safe egress for construction traffic	One-way order suspended	24/02/20	23/08/21
	Morningside	BRAID ROAD	Between Braid Farm Road and Hermitage Drive	<u>City of Edinburgh Council - to provide space for safe walking and cycling</u>	Road closed except for cycles and essential works vehicles	03/05/20	Until further notice
	Morningside	<u>BRAIDBURN TERRACE</u>	From its junction with Comiston Road to its junction with Braid Road	<u>City of Edinburgh Council - to provide space for safe walking and cycling</u>	With the exception of cycles - Road open to eastbound traffic only; No right turn from Greenbank Place into Braidburn Terrace.	08/05/20	Until further notice
	Morningside	BRUNTSFIELD PLACE	In its entirety	<u>City of Edinburgh Council - to provide space for safe walking and cycling</u>	Re-designating key parts of the road to help pedestrians, people using wheelchairs, prams or bicycles to physically distance.	27/07/20	Until further notice
	Morningside	MORNINGSIDE ROAD	In its entirety	<u>City of Edinburgh Council - to provide space for safe walking and cycling</u>	Re-designating key parts of the road to help pedestrians, people using wheelchairs, prams or bicycles to physically distance.	27/07/20	Until further notice
	Morningside	COMISTON ROAD	Between Greenbank and Fairmilehead crossroads	<u>City of Edinburgh Council - to provide space for safe walking and cycling</u>	Re-designating key parts of the road to help pedestrians, people using wheelchairs, prams or bicycles to physically distance.	20/08/20	Until further notice
	Morningside	<u>HERMITAGE AREA</u>		SGN - gas main renewal <i>Resumption of work originally started in March 2020</i>	Phased road closures of Midmar Gardens, Cluny Drive, Avenue and Gardens, Braid Avenue, Corrennie Gardens, Hermitage Gardens and Terrace, Nile Grove	24/08/20	November 2020
	Morningside	<u>COMISTON ROAD</u>	At Greenbank Drive	BT - telegraph pole replacement <i>*Postponed*</i>	3-way temporary traffic lights	08/10/20	08/10/20

	Morningside	<u>COLINTON ROAD</u>		SGN - gas main renewal <i>*Morningside Place work postponed until further notice*</i>	Road closed between Napier Road and Merchiston Avenue 16-19/10/20, then Morningside Place closed at Morningside Road for 2 weeks	12/10/20	Late November
	Morningside	<u>VIEWFORTH</u>	At Hartington Place	Energy Assets Pipelines - new gas main connection	Temporary traffic lights	26/10/20	06/11/20
	Morningside	<u>MORNINGSIDE ROAD</u>	At Newbattle Terrace	Kier for Virgin Media - clearing blocked cable ducts	3-way temporary traffic lights	01/11/20	01/11/20
	Morningside	<u>COMISTON ROAD</u>	At Greenbank Crescent	City of Edinburgh Council - installation / repair of traffic detection loops	Off-peak temporary traffic lights. <i>Postponed, likely to be carried out on 04/11/20 instead</i>	02/11/20	02/11/20
	Morningside	<u>COMISTON ROAD</u>	At Greenbank Drive	City of Edinburgh Council - installation / repair of traffic detection loops	Off-peak temporary traffic lights	03/11/20	03/11/20
	Morningside	<u>CLUNY GARDENS</u>	At Braid Avenue	Scottish Water - manhole repairs <i>TBC as at 15/10/20</i>	4-way temporary traffic lights	13/11/20	13/11/20
	Morningside	<u>BRUNSTFIELD AVENUE, MONTPELIER</u>		<u>City of Edinburgh Council - to provide space for safe walking and cycling</u>	Brunstfield Avenue closed at Bruntsfield Place; Montpelier closed at Montpelier Park. Except for cycles and residents' access		Until further notice
	Morningside	CANAAN LANE		<u>City of Edinburgh Council - to provide space for safe walking and cycling</u>	Road closed between Morningside Road and Woodburn Terrace		Until further notice
	Morningside and Fountainbridge/ Craiglockhart	<u>VIEWFORTH</u>	At the canal bridge	Mackenzie Construction - bridge repairs  <i>*Start date postponed*</i>	Road closed. Diversion via Gilmore Place - Polwarth Crescent / Yeaman Place	12/10/20	25/10/20
	Pentland Hills	PENTLAND AVENUE		City of Edinburgh Council - carriageway and footway resurfacing. <i>*work postponed*</i>	Road closed	23/03/20	17/04/20
	Pentland Hills	WATER OF LEITH WALKWAY	At Baberton Loan	<u>Scottish Water - waste water system improvements</u>	Path closed	03/08/20	20 weeks TBC
	Pentland Hills	<u>LANARK ROAD WEST and BRIDGE ROAD</u>	Working between Balerno Main Street and Somerville Road	Scottish Water - water main upgrade (continuation of work carried out in 2019). <i>Rescheduled from April 2020</i>	Rolling programme with 2/3/4-way temporary traffic lights. Beginning at Main Street / Johnsburn Road roundabout	24/08/20	mid November
	Pentland Hills	<u>LANARK ROAD WEST</u>	Around 100m east of Newmills Road	SGN - gas leak repairs	2-way temporary traffic lights	29/10/20	31/10/20
	Portobello/ Craigmillar	BAILEYFIELD CRESCENT	Between Sir Harry Lauder Road and Fishwives' Causeway	Advance Construction - sewer replacement and road realignment	Road closed	10/09/18	TBC
	Portobello/ Craigmillar	<u>STANLEY STREET / HOPE PARK</u>	Between Christian Grove and access to Network Rail yard	<u>City of Edinburgh Council - to provide space for safe walking and cycling</u>	Road closed to through traffic except cycles	29/05/20	Until further notice

	Portobello/ Craigmillar	PORTOBELLO HIGH STREET	Between Fishwives' Causeway and Marlborough Street	City of Edinburgh Council - to provide space for safe walking and cycling	Re-designating key parts of the road to help pedestrians, people using wheelchairs, prams or bicycles to physically distance.	24/07/20	Until further notice
	Portobello/ Craigmillar	MAGDALENE GARDENS; MAGDALENE DRIVE	At Brunstane primary school; Section leading to rear of Brunstane primary school.	City of Edinburgh Council - to provide space for safe walking and cycling	Road closed except for cycles	02/10/20	Until further notice
	Portobello/ Craigmillar	<u>NIDDRIE MAINS ROAD</u>	At Hay Drive	Cityfibre - cable and ducting installation <i>*Postponed*</i>	Temporary traffic lights	12/10/20	
	Portobello/ Craigmillar	<u>MILTON ROAD WEST</u>	Between Mountcastle Drive South and Durham Road	Scottish Water - pipe renewal	2-way temporary traffic lights	25/10/20	06/11/20
	Portobello/ Craigmillar	<u>GREENDYKES ROAD</u>	Between Niddrie Mains Road and Niddrie Marischal Place	Scottish Water - ironwork repairs	Road closed.	01/11/20	01/11/20
	Portobello/ Craigmillar	GREENDYKES ROAD	At Pringle Drive	Road and footway realignment as part of Taylor Wimpey housing developments	3-way temporary traffic lights		TBC
	Sighthill/ Gorgie	<u>STENHOUSE DRIVE</u>	Between Saughton Road and Stenhouse Avenue West	SGN - essential gas main assessment and repairs as required <i>*work finished*</i>	Lane closures / contraflow	07/07/20	
	Sighthill/ Gorgie	DALRY ROAD	Between Distillery Lane and Ardmillan Terrace	City of Edinburgh Council - to provide space for safe walking and cycling	Re-designating key parts of the road to help pedestrians, people using wheelchairs, prams or bicycles to physically distance	23/07/20	Until further Notice
	Sighthill/ Gorgie	GORGIE ROAD	Between McLeod Street and Ardmillan Terrace	City of Edinburgh Council - to provide space for safe walking and cycling	Re-designating key parts of the road to help pedestrians, people using wheelchairs, prams or bicycles to physically distance	23/07/20	Until further Notice
	Sighthill/ Gorgie	<u>BROOMHOUSE DRIVE</u>	Between Broomhouse Medway and Broomhouse Avenue	SGN - gas main assessment / renewal <i>*work finished*</i>	2-way temporary traffic lights	18/09/20	
	Sighthill/ Gorgie	<u>DALRY ROAD</u>	Between Orwell Terrace and Haymarket	City of Edinburgh Council - installation of Spaces for People measures <i>*Postponed*</i>	Off-peak lane closures and stop / go boards. Temporary pedestrian crossing facilities	24/09/20	24/09/20
	Sighthill/ Gorgie	<u>STEVENSON DRIVE</u>	At Whitson Grove	SGN - gas main renewal	Lane closures / contraflow	19/10/20	8 weeks TBC
	Sighthill/ Gorgie	<u>WESTFIELD ROAD</u>	Rail bridge to Westfield Avenue	Scottish Power - Roseburn to Westfield cable installation <i>Resumption of work originally started October 2019</i>	2-way temporary traffic lights between rail bridge and Sainsbury's car park. 4-way temporary traffic lights at Westfield Avenue junction from 04/11/20, Westfield Road closed between Gorgie Road and Westfield Avenue during final phase.	26/10/20	30/11/20
 	Sighthill/ Gorgie	<u>STENHOUSE DRIVE</u>	Between Stenhouse Grove and Gorgie Road	SGN - gas main renewal	Phase 1 - Stenhouse Drive closed at Gorgie Road (estimated for 4 weeks); Phases 2 / 3 - temporary traffic lights. Stenhouse Place East (estimate 30/11/20) and Stenhouse Grove (estimate 06/01/21) closed in turn.	09/11/20	31/01/21
	Sighthill/ Gorgie	RUSSELL ROAD	At the tram bridge	Edinburgh Trams - routine bridge inspection	2-way temporary traffic lights 8pm - 6am for 2 nights	23/11/20	25/11/20

	Sighthill/Gorgie	SIGHTHILL LOAN		City of Edinburgh Council - to provide space for safe walking and cycling	Road closed between Sighthill Avenue and Sighthill Gardens		Until further Notice
	Southside / Newington	PRESTONFIELD AREA	Cameron House Avenue, Clearburn Road, King's Meadow, Priestfield Avenue / Gardens / Crescent / Road, Peffermill Road and Prestonfield Avenue	Cityfibre - installation of fibreoptic cabling <i>*work suspended*</i>	Lane and parking restrictions, temporary traffic lights when required. One-way order on Cameron House Avenue suspended	09/03/20	17/04/20
	Southside / Newington	OLD DALKEITH ROAD	Between Cameron Toll and Little France Road	City of Edinburgh Council - to provide space for safe walking and cycling	Re-designating key parts of the road to help pedestrians, people using wheelchairs, prams or bicycles to physically distance	05/06/20	Until further notice
	Southside / Newington	GEORGE SQUARE AREA		City of Edinburgh Council - to provide space for safe walking and cycling	Anti-clockwise one-way system between Crichton Street and Meadow Lane. Crichton Street one-way (westbound only) expect for cycles; George Square east side closed; George Square north and west sides one-way (westbound / southbound only)	09/09/20	Until further notice
	Southside / Newington	BUCCLEUCH STREET		City of Edinburgh Council - installation of Spaces for People measures	Re-designating key parts of the road to help pedestrians, people using wheelchairs, prams or bicycles to physically distance.	12/10/20	23/10/20
	Southside / Newington	CAUSEWAYSIDE / RATCLIFFE TERRACE		City of Edinburgh Council - installation of Spaces for People measures	Lane closures, parking restrictions and temporary crossing facilities as required	02/11/20	13/11/20
	Southside / Newington	ST LEONARD'S STREET	At Rankeillor Street	BT / KN - defect repairs	3-way temporary traffic lights	05/11/20	05/11/20
	Southside / Newington	CAMERON TOLL ROUNDABOUT		BT / KN - clearing blocked cable ducts	Lane closures on the roundabout and on all approaches. No access to citybound Dalkeith Road, diversion signed via Lady Road - Craigmillar Park	08/11/20	08/11/20
	Southside / Newington	SCIENNES ROAD	At Sciennes primary school	City of Edinburgh Council - to provide space for safe walking and cycling	Road closed (in addition to ongoing School Streets measures)		Until further notice
	West Lothian	A71	At B7015 Camps Road	West Lothian Council - redetermining junction with bus lane and traffic signals	Temporary traffic lights	05/10/20	05/12/20