

Roadworks & events report

Effective from 2nd October 2020

For further information please contact the following:

Edinburgh and Midlothian contact CLARENCE on 0800 23 23 23

[Traffic Scotland - information on motorways and City Bypass](#)

[SE Scotland trunk roads maintained by BEAR](#)















[Transport for Edinburgh - Lothian Buses and Edinburgh Trams](#)











[Follow Edintravel on Twitter for regular updates](#)















[See details of Ward boundaries](#)











Entries are arranged by Ward and then by start date.

Key
Work suspended or postponed, some restrictions remain in place
New information in this version
Spaces for People measures
<u>Underlined entries contain links to maps or further information</u>

			 = temporary traffic lights in use	 = diversion in operation			
	Ward	Street	Location	Description	Traffic Control	Start date	Finish date
	Almond	MAYBURY ROAD	Between East Craigs and Barnton	CALA / Barratt Homes development - construction of site entrance, installation of new pedestrian crossing points and redetermination of west footway.	Various lane closures / contraflow arrangements. Speed limit reduced to 30mph along whole length between Barnton and Maybury junctions	08/01/20	TBC
	Almond	<u>SILVERKNOWES ROAD</u>	Between Silverknowes Parkway and Marine Drive	City of Edinburgh Council - to provide space for safe walking and cycling	Road closed to all vehicles except cycles	30/04/20	Until further notice
	Almond	<u>CAMMO WALK</u>		City of Edinburgh Council - to provide space for safe walking and cycling	Road closed except for residents' access, pedestrians and cycles	08/05/20	Until further notice
	Almond	MAYBURY ROAD	Between Craigs Road and roundabout at Maybury Drive	City of Edinburgh Council - to provide space for safe walking and cycling	New temporary pedestrian crossing in operation	30/06/20	Until further notice
	Almond	HAWES PIER		Police Scotland initiative	Car park closed 10pm - 5am each night	10/07/20	Until further notice
	Almond	<u>MUIRHOUSE AVENUE</u>	At Pennywell Road	Telecoms company - installation of new phone mast (TBC as at 04/08/20) <i>Postponed</i>	Road closed	31/08/20	04/09/20
	Almond	<u>PENNYWELL ROAD</u>	In its entirety	City of Edinburgh Council - to provide space for safe walking and cycling	Segregated cycle lanes	14/09/20	Until further notice
	Almond	<u>MAYBURY ROAD</u>	At Cammo Gardens	Energy Assets - utility work for housing development	Lane closures on Maybury Road, no access to Cammo Gardens (exit remains open)	28/09/20	4 weeks
	Almond	<u>QUEENSFERRY ROAD, KIRKLISTON</u>	At Kirkliston crossroads	City of Edinburgh Council - footway widening and installation of puffin crossing	4-way temporary traffic lights. East footway closed between Newmains Farm Lane and Kirkliston crossroads	29/09/20	Up to 6 weeks
	Almond	<u>MAIN STREET, DAVIDSON'S MAINS</u>	At The Green	Scottish Power - new power connection	Temporary traffic lights, west leg of The Green closed	30/09/20	13/10/20
	Almond	WILLIAM BLACK PLACE		City of Edinburgh Council - carriageway micro-asphalt treatment programme	Road closed	09/10/20	09/10/20
	Almond	<u>WHITEHOUSE ROAD</u>	At Brae Park Road	Forestry contractor - hedge trimming <i>TBC as at 28/09/20</i>	Off-peak temporary traffic lights	19/10/20	23/10/20
	City Centre	LEITH STREET / PICARDY AREA		St James redevelopment works.	Varying lane closures and contraflow arrangements. St James' Place, Cathedral Lane and St James' car parks closed. Alterations to lane layout on all approaches to Picardy roundabout as work progresses	04/01/16	Autumn 2020
	City Centre	CALTON ROAD	Between Waverley station access and New Street	Unsafe rock face, restrictions in place to provide safety zone	Temporary traffic lights.		Ongoing
	City Centre	<u>ROSE STREET</u>	Between Hanover Street and Frederick Street	City of Edinburgh Council - public space improvements including laying of new setts	Various lane and road closures as signed on-street. Rose Street and Rose Street North / South Lanes closed as required from 03/08/20	06/05/19	October 2020
	City Centre	NORTH BRIDGE		City of Edinburgh Council - bridge refurbishment	Traffic reduced to one lane in each direction. Footway closures and temporary walkways as signed. Bus stops relocated as required. Regular changes to traffic management as work switches between east and west sides and progresses southwards	15/02/20	Summer 2021
	City Centre	<u>LEVEN STREET</u>	At Valleyfield Street	To provide adequate pedestrian space passed the development site at Pacific Building	Lane closures / contraflow to accommodate pedestrian walkway	04/06/20	Until further notice
	City Centre	PRINCES STREET	Between South St David Street and East End junction	City of Edinburgh Council - to provide space for safe walking and cycling	Buses, taxis and cycles only 7.30am - 6.30pm each day	18/06/20	Until further notice
	City Centre	WAVERLEY BRIDGE		City of Edinburgh Council - to provide space for safe walking and cycling	Road closed at Princes Street (except for cycles). Taxi and loading access via Market Street	18/06/20	Until further notice
	City Centre	<u>FORREST ROAD</u>		City of Edinburgh Council - to provide space for safe walking and cycling	Segregated cycle lanes	22/06/20	Until further notice
	City Centre	COCKBURN STREET		City of Edinburgh Council - to provide space for safe walking and cycling	Road closed except for cycles and blue badge holders. Loading permitted 6.30am - 10.30am each day.	10/07/20	Until further notice













	City Centre	VICTORIA STREET		City of Edinburgh Council - to provide space for safe walking and cycling	Road closed except for cycles and blue badge holders. Loading permitted 6.30am - 10.30am each day.	10/07/20	Until further notice
	City Centre	MORRISON STREET	Eastbound approach to Semple Street	BAM Construction - water main connection at Capital Square development	Lane closures	27/07/20	Ongoing
	City Centre	TOLLCROSS	At Leven Street, Home Street. Brougham Street and Earl Grey Street	City of Edinburgh Council - to provide space for safe walking and cycling	Re-designating key parts of the road to help pedestrians, people using wheelchairs, prams or bicycles to physically distance	31/07/20	Until further notice
	City Centre	YORK PLACE		Laing O'Rourke - footway, cycleway and drainage works; City of Edinburgh Council - site surveys for CCWEL cycleway (nightshift works); Edinburgh Trams - routine track maintenance (nightshift works)	Road closed to westbound traffic from Conan Doyle pub to Elder Street. Closure extended to North St Andrew Street 8pm - 6am each weeknight for the first 5 weeks. Eastbound lane closure 13/09/20 for 3 nights (11pm - 5am)	17/08/20	6am 12/10/20
 	City Centre	SEMPLE STREET / FOUNTAINBRIDGE JUNCTION		City of Edinburgh Council - footway and carriageway resurfacing, traffic signals upgrade	Temporary traffic lights. No access to Dundee Street from East Fountainbridge, diversion via Semple Street - Morrison Street - Gardner's Crescent. Footway on west side of Ponton Street closed Additional restrictions from 29/09/20: Eastbound traffic on Fountainbridge diverted via Gardner's Crescent, no right turn from Ponton Street	19/08/20	End of October
	City Centre	COWGATE	At Candlemaker Row	Redevelopment of India Buildings	Road closed to westbound traffic. Diversion via Pleasance - West Richmond Street - West Nicolson Street - Potterrow - Teviot Place - Lauriston Place - Lady Lawson Street - West Port	6am 24/08/20	18 months
	City Centre	CALTON ROAD	Between Old Tolbooth Wynd and Lochend Close	Clark Contracts development site	Road closed 8pm - 10pm Sunday 20/09/20 to remove site cabins. Temporary traffic lights from 21/09/20 for power connection. Road closed 8pm - 10pm Sunday 11/10/20 to reinstall site cabins.	20/09/20	12/10/20
	City Centre	CALTON ROAD	Between Old Tolbooth Wynd and Lochend Close	SGN - new gas service	2-way temporary traffic lights	21/09/20	05/10/20
	City Centre	PRINCES STREET		Edinburgh Trams - routine track maintenance programme	Road closed in sections between 11pm and 5am as follows: 29/09 - between South Charlotte Street and Frederick Street (2 nights eastbound and 1 night westbound); 02/10 - Frederick Street junction closed; 04/10 - both ways between Frederick Street and Mound; 05/10 - Mound to South St David Street; 06/10 - both ways between Frederick Street and South St David Street with Mound and Hanover Street closed (2 nights); 08/10 - South Charlotte Street to Castle Street.	29/09/20	09/10/20
	City Centre	PALMERSTON PLACE	Rothsay Place to Chester Street	Virgin Media - cable connections	Southbound lane closure	04/10/20	04/10/20
	City Centre	ALBANY STREET LANE	At Broughton Street	Virgin Media - network maintenance	Road closed	05/10/20	06/10/20
	City Centre	LOTHIAN ROAD	At Usher Hall	Morrison Utility - cable jointing for Scottish Power	Southbound bus lane closed	05/10/20	09/10/20
	City Centre	ROSEBURN TERRACE / WEST COATES	At Wester Coates Terrace / Balbirnie Place	Forestry contractor - removal of diseased tree	Off-peak lane closures and contraflow. Traffic may be held for short periods as required by the work	05/10/20	05/10/20
	City Centre	HOME STREET	At Lochrin Buildings / King's Theatre	Morrison Utility - cable jointing for Scottish Power	Citybound lane closure	06/10/20	10/10/20
	City Centre	SPITTAL STREET	Outside Blue Blazer pub	Morrison Utility - cable jointing for Scottish Power	Lane closure to accommodate temporary walkway	19/10/20	27/10/20
	City Centre	GEORGE STREET	St Andrew Square to Hanover Street	Crane operations	Road closed to westbound traffic	31/10/20	01/11/20
	Colinton / Fairmilehead	WOODHALL ROAD	At Woodhall Bank	Openreach - network maintenance	2-way temporary traffic lights, western arm of Woodhall Bank closed	22/09/20	05/10/20

	Colinton / Fairmilehead	<u>LANARK ROAD and GILLESPIE ROAD</u>		BT / KN - cabling	3-way temporary traffic lights Gillespie Road / Spylaw Avenue (exact date TBC); 4-way temporary traffic lights at Gillespie crossroads 03 & 04/10/20; 2-way temporary traffic lights on Lanark Road between Muirend Avenue and Gillespie crossroads (exact date TBC)	02/10/20	07/10/20
	Colinton / Fairmilehead	<u>OYGANGS ROAD NORTH</u>	At Oygangs Avenue	Scottish Water - manhole repairs <i>TBC as at 28/09/20</i>	3-way temporary traffic lights	16/10/20	16/10/20
	Corstorphine / Murrayfield	<u>ST JOHN'S ROAD</u>	In its entirety	<u>City of Edinburgh Council - to provide space for safe walking and cycling</u>	Re-designating key parts of the road to help pedestrians, people using wheelchairs, prams or bicycles to physically distance	22/07/20	Until further notice
	Corstorphine / Murrayfield	<u>ST JOHN'S ROAD</u>	Between Clermiston Road and Kaimes Road	SGN - gas main renewal <i>*work suspended and restrictions lifted 30/03/20*</i>	2-way temporary traffic lights, Belgrave Road closed. Alterations from Thursday 01/10/20 - 2-way temporary traffic lights, Kaimes Road closed	26/02/20 Resumes 14/09/20	Late October
	Corstorphine / Murrayfield	<u>TEMPLELAND ROAD</u>		City of Edinburgh Council - carriageway micro-asphalt treatment programme	Road closed	13/10/20	13/10/20
	Corstorphine / Murrayfield	<u>TYLER'S ACRE ROAD</u>		City of Edinburgh Council - carriageway micro-asphalt treatment programme	Road closed	14/10/20	14/10/20
	Craigentinny/ Duddingston	<u>PORTOBELLO ROAD</u>	Between Jock's Lodge and Northfield Broadway	City of Edinburgh Council - carriageway resurfacing.	Lane closures and Restalrig Road South (Smokey Brae) closed. From 03/09/20 - 3-way temporary traffic lights at Jock's Lodge junction, no right turn from London Road into Willowbrae Road (divert via Piershill Terrace).	18/02/20	Late October
	Craigentinny/ Duddingston	<u>INNOCENT TUNNEL</u>		City of Edinburgh Council - repairs / upgrade to tunnel lighting	Path closed 7am - 5pm each day, diversion signed via Holyrood Park Road - Duddingston Low Road with temporary crossing facility on Holyrood Park Road Reopened 25/09/20	07/09/20	16/10/20
	Craigentinny/ Duddingston	<u>HOLYROOD PARK ROADS</u>	Queen's Drive between Holyrood Park Road and Holyrood Gait; High Road; Duke's Walk between Meadowbank exit and roundabout at Scottish Parliament	Historic Environment Scotland autumn schedule	Roads closed 8.15am - 4pm each Saturday and Sunday	19/09/20	Until further notice
	Craigentinny/ Duddingston	<u>LONDON ROAD</u>	At Meadowbank Terrace	BT / KN - manhole repairs (x2) <i>Postponed 24/09/20</i>	3-way temporary traffic lights	27/09/20	27/09/20
	Craigentinny/ Duddingston	<u>PAISLEY DRIVE</u>	Between Paisley Avenue and Meadowfield Road	<u>City of Edinburgh Council - to provide space for safe walking and cycling</u>	Road closed except for cycles and residents' access	w/e 02/10/20	Until further notice
	Craigentinny/ Duddingston	<u>LOCHEND ROAD SOUTH</u>	Between Marionville Avenue and Lochend Gardens	Telecoms installation	2-way temporary traffic lights	04/10/20	04/10/20
	Craigentinny/ Duddingston	<u>LONDON ROAD</u>	Between Meadowbank Avenue and Parsons Green Terrace	Repairs to retaining wall	Eastbound lane closure to accommodate temporary walkway	05/10/20	09/10/20
	Craigentinny/ Duddingston	<u>FILLYSIDE TERRACE & FILLYSIDE AVENUE</u>		City of Edinburgh Council - carriageway resurfacing	Roads closed	05/10/20	09/10/20
	Craigentinny/ Duddingston	<u>SEAFIELD ROAD</u>	At Seafield Street / Marine Esplanade	Cityfibre - cable and ducting installation	4-way temporary traffic lights	05/10/20	07/10/20
	Craigentinny/ Duddingston	<u>WILLOWBRAE ROAD</u>	At Duddingston Road / Milton Road West	Openreach - network upgrades	4-way temporary traffic lights	05/10/20	09/10/20
	Drum Brae / Gyle	<u>MAYBURY ROAD</u>	At North Gyle Terrace	Scottish Power - installation of new cables and supporting apparatus	Lane closures / contraflow, bus stop closures as signed *these restrictions cleared 22/09/20* North Gyle Terrace remains closed at Maybury Road. Worksite extended northwards towards Maybury drive from 20/07/20 – contraflow with 2-way traffic on southbound carriageway and Craigs Road closed west of Maybury Road *this section clear as at 31/08/20*	08/06/20	Ongoing
	Drum Brae / Gyle	<u>TURNHOUSE ROAD</u>	At West Craigs	Scottish Power - installation of new cables and supporting apparatus	Temporary traffic lights	10/08/20	8-10 weeks

	Drum Brae / Gyle	<u>SOUTH GYLE CRESCENT</u>	In its entirety	Cityfibre - cable and ducting installation	Rolling programme with lane and parking restrictions as signed, temporary traffic lights as required	30/09/20	December 2020
	Forth	<u>FERRY ROAD</u>	Between Crewe Toll Roundabout and Inverleith Row	<u>City of Edinburgh Council - to provide space for safe walking and cycling</u>	Segregated cycle lanes	03/08/20	17/08/20
	Forth	<u>EAST TRINITY ROAD</u>		SGN - gas main renewal	Lane and parking restrictions, temporary traffic lights. York Road closed at East Trinity Road	17/08/20	4 weeks
 	Forth	<u>FERRY ROAD</u>	Clark Road area	SGN - gas main renewal	Phase 1 - 2-way temporary traffic lights, Bangholm Place and Clark Avenue closed; Phase 2 from Tuesday 29/09/20 - 3-way temporary traffic lights at Clark Road junction, Bangholm Place closed and Bangholm Avenue closed at Clark Road. 29/09/20 update - Clark Road closed southbound at Ferry Road to reduce temporary traffic lights to 2-way and ease delays.	14/09/20 21/09/20	26/10/20
	Forth	<u>GRANTON ROAD</u>	At Boswall Green	BT / KN - remedial repairs <i>Postponed</i>	Temporary traffic lights	23/09/20	24/09/20
		<u>PILTON DRIVE</u>	Between East Pilton Farm Avenue and bridge over Ferry Road path	Scottish Power - cable repairs	Temporary traffic lights	30/09/20	TBC
	Forth	<u>CREWE ROAD NORTH</u>	Between Crewe Road Gardens and Pilton Avenue	Scottish Water - manhole repairs <i>TBC as at 28/09/20</i>	Road closed to through traffic	23/10/20	23/10/20
	Fountainbridge/ Craiglockhart	<u>GILMORE PARK</u>	At Dundee Street	Building development works - utility connections	Road closed, access maintained for pedestrians	16/01/20	November 2020
	Fountainbridge/ Craiglockhart	<u>FOUNTAINBRIDGE</u>	At Gilmore Park	McLaughlin & Harvey - sewer connection (work previously started prior to lockdown)	2-way temporary traffic lights	21/09/20	TBC
	Fountainbridge/ Craiglockhart and Morningside	<u>VIEWFORTH</u>	At the canal bridge	Mackenzie Construction - bridge repairs	Road closed. Diversion via Gilmore Place - Polwarth Crescent / Yeaman Place	12/10/20	25/10/20
	Inverleith	<u>WATER OF LEITH PATH AT DEAN VILLAGE</u>		Landslip	Path closed beneath Dean cemetery	April 2013	Ongoing
	Inverleith	<u>RAEBURN PLACE</u>		SGN - gas main renewal	Temporary traffic lights between Portgower Place and Raeburn Street. *work duration extended 30/07/20* Narrow lanes at various locations, priority boards at Portgower Place	06/01/20	End of October
	Inverleith	<u>WARRISTON ROAD</u>	Between St Mark's Park and entrance to Warriston allotments	<u>City of Edinburgh Council - to provide space for safe walking and cycling</u>	Road closed to through traffic except for cycles. Crematorium and allotment access via Ferry Road	29/05/20	Until further notice
	Inverleith	<u>CREWE ROAD SOUTH</u>	In its entirety	<u>City of Edinburgh Council - to provide space for safe walking and cycling</u>	Re-designating key parts of the road to help pedestrians, people using wheelchairs, prams or bicycles to physically distance	05/06/20	Until further notice
	Inverleith	<u>RAEBURN PLACE / DEANHAUGH STREET / KERR STREET</u>	Between Portgower Place and St Stephen Street	<u>City of Edinburgh Council - to provide space for safe walking and cycling</u>	Re-designating key parts of the road to help pedestrians, people using wheelchairs, prams or bicycles to physically distance	30/07/20	Until further notice
	Inverleith	<u>HAMILTON PLACE</u>	Between Deanhaugh Street and Patriothall	<u>City of Edinburgh Council - to provide space for safe walking and cycling</u>	Re-designating key parts of the road to help pedestrians, people using wheelchairs, prams or bicycles to physically distance	30/07/20	Until further notice
	Inverleith	<u>COMELY BANK ROAD</u>	At Fettes Avenue	City of Edinburgh Council - upgrade to pedestrian refuge island <i>Postponed, awaiting revised dates</i>	Temporary traffic lights	13/08/20	16/08/20
	Inverleith	<u>QUEENSFERRY ROAD</u>	At Craigleith Drive	SGN - gas main renewal	Lane closures / contraflow on Queensferry Road, no right turn into Orchard Drive; Craigleith Drive closed at Queensferry Road; Blinkbonny Gardens closed at Craigleith Drive; Residents' access only to / from Blinkbonny Avenue	07/09/20	02/11/20
	Inverleith	<u>LEARMONTH TERRACE AREA</u>		SGN - gas main renewal	Learmonth Terrace closed at Dean Park Crescent; Dean Park Crescent closed to northbound traffic at Queensferry Road	21/09/20	4 weeks
	Inverleith	<u>ARBORETUM ROAD</u>	Between Ferry Road and Kinnear Road	SGN - gas main renewal	Road closed	28/09/20 29/09/20	6 weeks

	Inverleith	HAMILTON PLACE		City of Edinburgh Council - installation of Spaces for People measures <i>Postponed</i>	Off-peak lane closures and stop / go boards. Temporary pedestrian crossing facilities	30/09/20	30/09/20
	Inverleith	<u>BELFORD ROAD</u>	Around 50m north of Belford Park (at pedestrian access to Gallery of Modern Art)	BT / KN - ducting installation	2-way temporary traffic lights	25/10/20	29/10/20
 	Leith	<u>CONSTITUTION STREET</u>		<u>Trams to Newhaven.</u>	Road closed between Foot of the Walk and Coatfield Lane. Access maintained from Laurie Street to Kirkgate House car park. East footway closed adjacent to South Leith Parish Church. Road closed between Queen Charlotte Street and Tower Street and Bernard Street reduced to one lane in each direction.	16/11/19	30/04/21
	Leith	<u>TOWER STREET</u>	West side of Constitution Street	Trams to Newhaven - utility diversions	Road closed, access via Shore	28/02/20	TBC
	Leith	<u>LINDSAY ROAD</u>	Between North Leith Sands and Newhaven Place	<u>Trams to Newhaven construction - click cell to visit website</u>	Road closed to eastbound traffic, diversion via Melrose Drive. Hawthornvale closed at Lindsay Road. No right turn from Annfield, no left turn from Melrose Drive, no exit from Newhaven Place	06/03/20	31/07/21
	Leith	<u>OCEAN DRIVE</u>	Between roundabouts at Ocean Terminal	Trams to Newhaven	Northbound side closed, 2-way traffic on southbound side.	13/03/20	Autumn 2020
	Leith	<u>LINKS GARDENS</u>	Between Gladstone Place and Links Gardens Lane	<u>City of Edinburgh Council - to provide space for safe walking and cycling</u>	Road closed to all vehicles except cycles	03/05/20	Until further notice
	Leith	<u>BALTIC STREET / BERNARD STREET JUNCTION</u>		Trams to Newhaven - utility diversions	Temporary traffic lights	26/06/20	Until further notice
	Leith	<u>GREAT JUNCTION STREET</u>	Between Bangor Road and Leith Walk	<u>City of Edinburgh Council - to provide space for safe walking and cycling</u>	Re-designating key parts of the road to help pedestrians, people using wheelchairs, prams or bicycles to physically distance.	28/07/20	Until further notice
	Leith	<u>SANDPORT PLACE</u>	At Water of Leith path	Developer - drainage connection for Aldi store	2-way temporary traffic lights, Water of Leith path-closed *reopened 23/09/20*	15/09/20	TBC
	Leith	<u>LOCHEND ROAD</u>	Between Hawkhill Avenue and Hermitage Park	Cityfibre - cable / ducting installation	Lane closures and temporary traffic lights as required	24/09/20	05/11/20
	Leith	<u>SALAMANDER STREET / SEAFIELD ROAD</u>	At Seafield Place	Cityfibre - cable / ducting installation	3-way temporary traffic lights	28/09/20	02/10/20
	Leith Walk	<u>LEITH WALK</u>	Between London Road and Crown Place	Trams to Newhaven	Road closed to northbound traffic, southbound reduced to 1 lane	20/06/20	Autumn 2021
	Leith Walk	<u>ANNANDALE STREET</u>	At Leith Walk	Trams to Newhaven	No exit from Annandale Street to Leith Walk	20/06/20	14 weeks
	Leith Walk	<u>LONDON ROAD / EASTER ROAD JUNCTION</u>		Trams to Newhaven - alterations to accommodate Leith Walk diverted traffic	Signal timings and lane markings altered. No right turn from Easter Road into eastbound London Road (East Norton Place)	20/06/20	Autumn 2021
	Leith Walk	<u>MCDONALD ROAD</u>	At Leith Walk	Trams to Newhaven	Road closed	11/07/20	Until further notice
	Leith Walk	<u>BELLEVUE ROAD AREA</u>		City of Edinburgh Council - footway resurfacing, drainage and street lighting upgrades	Footway closures and parking restrictions as signed on Bellevue Road, West Annandale Street and East Claremont Street	13/07/20	November 2020
	Leith Walk	<u>MONTGOMERY STREET</u>	Between Leith Walk and Brunswick Street	SGN - gas main renewal	Lane and parking restrictions	31/08/20	6 weeks
	Leith Walk	<u>DALMENY STREET</u>	Between Buchanan Street and Sloan Street	Scottish Water - sewer repairs	Temporary traffic lights	24/09/20	09/10/20
	Leith Walk	<u>CONNAUGHT PLACE</u>	At no. 39	Scottish Water - manhole repairs <i>TBC as at 30/09/20</i>	Road closed except for local access	02/10/20	02/10/20
	Leith Walk	<u>HAWKHILL AVENUE</u>		City of Edinburgh Council - carriageway micro-asphalt treatment programme	Lane closures and stop / go boards	05/10/20	06/10/20
	Liberton / Gilmerton	<u>GILMERTON ROAD</u>	Between Morrison's supermarket and Walter Scott Avenue	City of Edinburgh Council - carriageway and footway resurfacing, traffic signals and street lighting renewal	Narrow lanes for daytime footway works. 2-way temporary traffic lights near Robin's Nest pub from 24/09/20. Off-peak temporary traffic lights at Redgauntlet Terrace 02/10/20. NEW - temporary traffic lights at Walter Scott Avenue 03/10/20	03/08/20	4 months

Start dates indicate earliest anticipated start.
Finish dates represent formal notice periods -
works may finish earlier or be extended.






	Liberton / Gilmerton	<u>MORTONHALL AREA</u>		SGN - gas main renewal	Temporary traffic lights at Mortonhall Park Crescent / Mortonhall Park View; Mortonhall Park Gardens closed at Frogston Road East	24/08/20	05/10/20
	Liberton / Gilmerton	<u>LASSWADE ROAD</u>	At Captain's Road	Scottish Water - multiple ironwork repairs <i>Not carried out, to be rescheduled</i>	4-way temporary traffic lights	30/08/20	30/08/20
	Liberton / Gilmerton	<u>OLD DALKEITH ROAD</u>	Between Newton Church Road and The Wisp	Scottish Power - new cabinet installation	Temporary traffic lights	23/09/20	06/10/20
	Liberton / Gilmerton	<u>MOREDUN AREA</u>		Cityfibre - cable / ducting installation	Rolling programme with lane and parking restrictions affecting: Gilmerton Road, Drum Street, Moredun Dykes Road, Hyvot Bank Avenue, Hyvot Avenue, The Spinney, Newtoft Street, Old Dalkeith Rd, Fernieside Avenue, Fernieside Crescent, Fernieside Grove, Ferniehill Road, Moredun Park Road, Fernieside Gardens, , Moredun Park Court, Moredun Park Way, Moredun Park Street, Fortune Place, Moredun Park View, Moredun Park Gardens, Ferniehill Avenue, Ferniehill Drive, Ferniehill Terrace, Ferniehill Square, Moredun Park Grove, Moredun Park Green and Moredun Dell. 01 & 02/10/20 Hyvot Park and Hyvot Gardens closed at Moredun Dykes Road	21/09/20	24/12/20
	Liberton / Gilmerton	<u>LASSWADE ROAD</u>	Between Malbet Park and The Murrays (working southwards)	Cityfibre - cable / ducting installation <i>(note revised start date)</i>	Rolling programme with 3/4-way temporary traffic lights	14/09/20 28/09/20	Up to 8 weeks
	Midlothian	RULLION ROAD, PENICUIK		Midlothian Council - carriageway resurfacing	Road closed in sections	14/09/20	4 weeks
	Midlothian	SEAFIELD ROAD, BILSTON		Scottish Power - cable installation	Road closed in sections	21/09/20	7 weeks
	Midlothian	<u>HIGH STREET, DALKEITH</u>	Between Buccleuch Street and South Street	Crane operations	Road closed	6pm 04/10/20	5am 05/10/20
	Morningside	<u>BRAID ROAD</u>	Various locations between Cluny Drive and Buckstone Drive (working north to south)	City of Edinburgh Council - footway repairs, new pedestrian refuge islands, improvements to street lighting, street signage and road markings	Lane closures, temporary traffic lights as required.	13/01/20	TBC
	Morningside	CANAAN LANE	Between Woodburn Terrace and Morningside Road	To facilitate safe egress for construction traffic	One-way order suspended	24/02/20	23/08/21
	Morningside	BRAID ROAD	Between Braid Farm Road and Hermitage Drive	City of Edinburgh Council - to provide space for safe walking and cycling	Road closed except for cycles and essential works vehicles	03/05/20	Until further notice
	Morningside	<u>BRAIDBURN TERRACE</u>	From its junction with Comiston Road to its junction with Braid Road	City of Edinburgh Council - to provide space for safe walking and cycling	With the exception of cycles - Road open to eastbound traffic only; No right turn from Greenbank Place into Braidburn Terrace.	08/05/20	Until further notice
	Morningside	MORNINGSIDE ROAD	In its entirety	City of Edinburgh Council - to provide space for safe walking and cycling	Re-designating key parts of the road to help pedestrians, people using wheelchairs, prams or bicycles to physically distance.	27/07/20	Until further notice
	Morningside	BRUNTSFIELD PLACE	In its entirety	City of Edinburgh Council - to provide space for safe walking and cycling	Re-designating key parts of the road to help pedestrians, people using wheelchairs, prams or bicycles to physically distance.	27/07/20	Until further notice
	Morningside	CANAAN LANE		City of Edinburgh Council - to provide space for safe walking and cycling	Road closed between Morningside Road and Woodburn Terrace		Until further notice
	Morningside	COMISTON ROAD	Between Greenbank and Fairmilehead crossroads	City of Edinburgh Council - to provide space for safe walking and cycling	Re-designating key parts of the road to help pedestrians, people using wheelchairs, prams or bicycles to physically distance.	20/08/20	Until further notice
	Morningside	<u>HERMITAGE AREA</u>		SGN - gas main renewal	Phased road closures of Midmar Gardens, Cluny Drive, Avenue and Gardens, Braid Avenue, Corrennie Gardens, Hermitage Gardens and Terrace, Nile Grove	02/03/20 24/08/20	11/10/20
	Morningside	<u>BRUNTSFIELD AVENUE, MONTPELIER</u>		City of Edinburgh Council - to provide space for safe walking and cycling	Bruntsfield Avenue closed at Bruntsfield Place; Montpelier closed at Montpelier Park. Except for cycles and residents' access		Until further notice
	Morningside	<u>CLUNY GARDENS</u>	Between Hermitage Terrace and Braid Road	SGN - gas main renewal, then City of Edinburgh Council - carriageway resurfacing	Road closed	21/09/20	2 weeks
	Morningside	<u>COMISTON ROAD</u>	At Greenbank Drive	BT - telegraph pole replacement <i>Postponed</i>	3-way temporary traffic lights	08/10/20	08/10/20

Start dates indicate earliest anticipated start.
Finish dates represent formal notice periods -
works may finish earlier or be extended.

	Morningside	<u>ABBOTSFORD AREA</u>		SGN - gas main renewal <i>*work suspended*</i>	Colinton Road closed between Napier Road and Merchiston Avenue for up to 7 days, then Morningside Place closed at Morningside Road for 2 weeks	09/03/20 Resumes 12/10/20	Late November
	Morningside	<u>NEWBATTLE TERRACE</u>	Between Whitehouse Loan and Canaan Lane	Scottish Power - ducting installation	Road closed. Diversion via Pitsligo Road - Church Hill - Greenhill Gardens - Strathearn Place - Whitehouse Loan	12/10/20	25/10/20
	Morningside and Fountainbridge/ Craiglockhart	<u>VIEWFORTH</u>	At the canal bridge	Mackenzie Construction - bridge repairs	Road closed. Diversion via Gilmore Place - Polwarth Crescent / Yeaman Place	12/10/20	25/10/20
	Morningside	<u>BRUNTSFIELD PLACE</u>		Cityfibre - ducting installation	Phase 1 - 2-way temporary traffic lights, Montpelier Park and Merchiston Place closed; Phase 2 (weekend) - 3-way temporary traffic lights at Bruntsfield Gardens	21/10/20	25/10/20
	Pentland Hills	<u>PENTLAND AVENUE</u>		City of Edinburgh Council - carriageway and footway resurfacing. <i>*work postponed*</i>	Road closed	23/03/20	17/04/20
	Pentland Hills	<u>LANARK ROAD WEST and BRIDGE ROAD</u>	Working between Balerno Main Street and Somerville Road	Scottish Water - water main upgrade (continuation of work carried out in 2019). <i>Rescheduled from April 2020</i>	Rolling programme with 2/3/4-way temporary traffic lights. Beginning at Main Street / Johnsburn Road roundabout	24/08/20	mid November
	Pentland Hills	<u>CURRIEHILL ROAD</u>		City of Edinburgh Council - carriageway micro-asphalt treatment programme	Road closed Additional days added due to equipment breakdown	26/09/20 and 01/10/20	29/09/20 and 02/10/20
	Pentland Hills	<u>MURRAYBURN ROAD</u>	At Hailesland Road	BT - traffic management training	Off-peak temporary traffic lights	08/10/20	08/10/20
	Pentland Hills	<u>CLOVENSTONE DRIVE / GARDENS</u>		City of Edinburgh Council - carriageway micro-asphalt treatment programme	Road closed	10/10/20	12/10/20
	Pentland Hills	<u>LANARK ROAD WEST</u>	At Pentland View Court	City of Edinburgh Council - pedestrian crossing upgrade	Off-peak 2-way temporary traffic lights as required by works	13/10/20	5-10 days
	Pentland Hills	<u>WEST CROFT</u>		City of Edinburgh Council - carriageway micro-asphalt treatment programme	Road closed	08/10/20	08/10/20
	Pentland Hills	<u>LANARK ROAD WEST</u>	At Pilmuir Grove	Cityfibre - cable installation	Temporary traffic lights	09/10/20	13/10/20
	Pentland Hills	<u>KIRKGATE</u>		City of Edinburgh Council - carriageway micro-asphalt treatment programme	Road closed	16/10/20	16/10/20
	Portobello/ Craigmillar	<u>BAILEYFIELD CRESCENT</u>	Between Sir Harry Lauder Road and Fishwives' Causeway	Advance Construction - sewer replacement and road realignment	Road closed	10/09/18	TBC
	Portobello/ Craigmillar	<u>GREENDYKES ROAD</u>	At Pringle Drive	Road and footway realignment as part of Taylor Wimpey housing developments	3-way temporary traffic lights		TBC
	Portobello/ Craigmillar	<u>STANLEY STREET / HOPE PARK</u>	Between Christian Grove and access to Network Rail yard	<u>City of Edinburgh Council - to provide space for safe walking and cycling</u>	Road closed to through traffic except cycles	29/05/20	Until further notice
	Portobello/ Craigmillar	<u>PORTOBELLO HIGH STREET</u>	Between Fishwives' Causeway and Marlborough Street	<u>City of Edinburgh Council - to provide space for safe walking and cycling</u>	Re-designating key parts of the road to help pedestrians, people using wheelchairs, prams or bicycles to physically distance.	24/07/20	Until further notice
	Portobello/ Craigmillar	<u>THE JEWEL</u>	At the bus gate	Mulholland - construction of new sewage system	Road closed	17/08/20	12/10/20
	Portobello/ Craigmillar	<u>PORTOBELLO HIGH STREET</u>	At Windsor Place	City of Edinburgh Council - installation of Spaces for People measures <i>Postponed</i>	Off-peak lane closures and stop / go boards. Temporary pedestrian crossing facilities	29/09/20	29/09/20
	Portobello/ Craigmillar	<u>MAGDALENE GARDENS; MAGDALENE DRIVE</u>	At Brunstane primary school; Section leading to rear of Brunstane primary school.	<u>City of Edinburgh Council - to provide space for safe walking and cycling</u>	Road closed except for cycles	w/e 02/10/20	Until further notice
	Sighthill/Gorgie	<u>BROOMHOUSE DRIVE</u>		Scottish Water - mains replacement <i>*work suspended, traffic management removed*</i>	Westbound lane closure from 11/03/20 Saughton Road to Broomhouse Medway.	20/01/20	10/05/20
	Sighthill/Gorgie	<u>STENHOUSE DRIVE</u>	Between Saughton Road and Stenhouse Avenue West	SGN - essential gas main assessment and repairs as required	Lane closures / contraflow	07/07/20	Ongoing

	Sighthill/Gorgie	GORGIE ROAD	Between McLeod Street and Ardmillan Terrace	City of Edinburgh Council - to provide space for safe walking and cycling	Re-designating key parts of the road to help pedestrians, people using wheelchairs, prams or bicycles to physically distance	23/07/20	Until further Notice
	Sighthill/Gorgie	DALRY ROAD	Between Distillery Lane and Ardmillan Terrace	City of Edinburgh Council - to provide space for safe walking and cycling	Re-designating key parts of the road to help pedestrians, people using wheelchairs, prams or bicycles to physically distance	23/07/20	Until further Notice
	Sighthill/Gorgie	SIGHTHILL LOAN		City of Edinburgh Council - to provide space for safe walking and cycling	Road closed between Sighthill Avenue and Sighthill Gardens		Until further Notice
	Sighthill/Gorgie	<u>WESTFIELD ROAD</u>	Rail bridge to Westfield Avenue	Scottish Power - Roseburn to Westfield cable installation	2-way temporary traffic lights between the rail bridge and Sainsbury's car park then 4-way temporary traffic lights at Westfield Avenue junction, Westfield Road closed between Gorgie Road and Westfield Avenue during final phase.	09/10/19 <i>Propose to resume 14/09/20</i>	End of October
	Sighthill/Gorgie	<u>DALRY ROAD</u>	Between Orwell Terrace and Haymarket	City of Edinburgh Council - installation of Spaces for People measures <i>Postponed</i>	Off-peak lane closures and stop / go boards. Temporary pedestrian crossing facilities	24/09/20	24/09/20
	Sighthill/Gorgie	<u>BROOMHOUSE DRIVE</u>	Between Broomhouse Medway and Broomhouse Avenue	SGN - gas main assessment	2-way temporary traffic lights	18/09/20	6 weeks TBC
	Sighthill/Gorgie	<u>CALDER ROAD</u>	Between Calder Road Gardens and Longstone roundabout	Scottish Power - cable jointing	Westbound lane closure	30/09/20	1 week
	Sighthill/Gorgie	<u>INGLIS GREEN ROAD</u>	At Redhall Drive / Sainsbury's	Scottish Water - new service installation <i>Note revised dates</i>	4-way temporary traffic lights proposed	26/09/20 03/10/20	27/09/20 04/10/20
	Sighthill/Gorgie	LONGSTONE ROAD	At Kingsknowe Road North	Scottish Water - sewer surveys <i>Dates, times and traffic management TBC</i>	Temporary traffic lights	05/10/20	16/10/20
	Sighthill/Gorgie	<u>BROOMHOUSE ROAD (SERVICE ROAD)</u>	Between Broomhouse Place North and Broomhouse Street South	City of Edinburgh Council - carriageway micro-asphalt treatment programme	Road closed	07/10/20	07/10/20
	Sighthill/Gorgie	CALDER DRIVE and CALDER PLACE		City of Edinburgh Council - carriageway micro-asphalt treatment programme	Roads closed	15/10/20	15/10/20
 	Sighthill/Gorgie	<u>STENHOUSE DRIVE</u>	Between Stenhouse Grove and Gorgie Road	SGN - gas main renewal	Phase 1 - Stenhouse Drive closed at Gorgie Road (estimated for 4 weeks); Phases 2 / 3 - temporary traffic lights. Stenhouse Place East (estimate 30/11/20) and Stenhouse Grove (estimate 06/01/21) closed in turn.	09/11/20	31/01/21
	Southside / Newington	PRESTONFIELD AREA	Cameron House Avenue, Clearburn Road, King's Meadow, Priestfield Avenue / Gardens / Crescent / Road, Peffermill Road and Prestonfield Avenue	Cityfibre - installation of fibreoptic cabling <i>*work suspended*</i>	Lane and parking restrictions, temporary traffic lights when required. One-way order on Cameron House Avenue suspended	09/03/20	17/04/20
	Southside / Newington	OLD DALKEITH ROAD	Between Cameron Toll and Little France Road	City of Edinburgh Council - to provide space for safe walking and cycling	Re-designating key parts of the road to help pedestrians, people using wheelchairs, prams or bicycles to physically distance	05/06/20	Until further notice
	Southside / Newington	SCIENNES ROAD	At Sciennes primary school	City of Edinburgh Council - to provide space for safe walking and cycling	Road closed (in addition to ongoing School Streets measures)		Until further notice
	Southside / Newington	<u>GEORGE SQUARE AREA</u>		City of Edinburgh Council - to provide space for safe walking and cycling	Anti-clockwise one-way system between Crichton Street and Meadow Lane. Crichton Street one-way (westbound only) except for cycles; George Square east side closed; George Square north and west sides one-way (westbound / southbound only) except for cycles; Meadow Lane one-way (eastbound only) except cycles	09/09/20	Until further notice
	Southside / Newington	RATCLIFFE TERRACE	At Grange Loan	City of Edinburgh Council - pedestrian refuge island upgrade	Lane closures	28/09/20	07/10/20
	Southside / Newington	<u>LITTLE FRANCE CRESCENT</u>	North entrance to Royal Infirmary of Edinburgh	Carriageway resurfacing	Road closed	6.30pm 02/10/20	5pm 04/10/20
	Southside / Newington	<u>MAYFIELD ROAD</u>	At Relugas Road	Openreach - ducting installation	2-way temporary traffic lights, Relugas Road closed	03/10/20	04/10/20
	Southside / Newington	<u>ST LEONARD'S STREET</u>	At Parkside Street	BT / KN - manhole repairs	Temporary traffic lights	06/10/20	06/10/20

Start dates indicate earliest anticipated start.
Finish dates represent formal notice periods -
works may finish earlier or be extended.

Trunk roads (information from Traffic Scotland / BEAR websites)							
		A1	Between Bankton and Gladsmuir junctions	BEAR - carriageway resurfacing	Road closed to eastbound traffic 8pm - 6am	23/09/20 and 29/09/20	25/09/20 and 03/10/20
		A702	At Hillend	BEAR - carriageway patching	Off-peak temporary traffic lights	30/09/20	30/09/20
		<u>A702</u>	At Silverburn	BEAR - carriageway resurfacing	<u>Overnight and weekend road closures</u> - click cell for more details (3rd party website). Work on 01/10/20 to go ahead as planned, remainder of work rescheduled until 09/10/20 due to forecast bad weather	01/10/20	07/10/20
		A68	At A720 Millerhill junction	BEAR - carriageway patching	Off-peak temporary traffic lights	05/10/20	05/10/20
		M8	J2 - J1	BEAR - carriageway resurfacing	Road closed to eastbound traffic 8pm - 6am each night. Diversion via J2 Newbridge - A8 - A720	27/10/20	07/11/20