

Roadworks & events report

Effective from 4th September 2020

For further information please contact the following:

Edinburgh and Midlothian contact CLARENCE on 0800 23 23 23

[Traffic Scotland - information on motorways and City Bypass](#)

[SE Scotland trunk roads maintained by BEAR](#)


[Transport for Edinburgh - Lothian Buses and Edinburgh Trams](#)

[Follow Edintravel on Twitter for regular updates](#)


[See details of Ward boundaries](#)

Entries are arranged by Ward and then by start date.

| Key |
|--|
| Work suspended or postponed, some restrictions remain in place |
| New information in this version |
| Spaces for People measures |
| <u>Underlined entries contain links to maps or further information</u> |

| | | |  = temporary traffic lights in use |  = diversion in operation | | | |
|---|-------------|-----------------------------------|---|---|---|------------|----------------------|
| | Ward | Street | Location | Description | Traffic Control | Start date | Finish date |
| | Almond | MAYBURY ROAD | Between East Craigs and Barnton | CALA / Barratt Homes development - construction of site entrance, installation of new pedestrian crossing points and redetermination of west footway. | Various lane closures / contraflow arrangements. Speed limit reduced to 30mph along whole length between Barnton and Maybury junctions | 08/01/20 | TBC |
|  | Almond | <u>SILVERKNOWES ROAD</u> | Between Silverknowes Parkway and Marine Drive | <u>City of Edinburgh Council - to provide space for safe walking and cycling</u> | Road closed to all vehicles except cycles | 30/04/20 | Until further notice |
|  | Almond | <u>CAMMO WALK</u> | | <u>City of Edinburgh Council - to provide space for safe walking and cycling</u> | Road closed except for residents' access, pedestrians and cycles | 08/05/20 | Until further notice |
| | Almond | MAYBURY ROAD | Between Craigs Road and roundabout at Maybury Drive | <u>City of Edinburgh Council - to provide space for safe walking and cycling</u> | New temporary pedestrian crossing in operation | 30/06/20 | Until further notice |
| | Almond | HAWES PIER | | Police Scotland initiative | Car park closed 10pm - 5am each night | 10/07/20 | Until further notice |
|  | Almond | <u>STIRLING ROAD, KIRKLISTON</u> | At M90 overbridge | Scottish Power - cable jointing | Temporary traffic lights | 26/08/20 | 08/09/20 |
| | Almond | <u>MUIRHOUSE AVENUE</u> | At Pennywell Road | Telecoms company - installation of new phone mast (TBC as at 04/08/20) *postponed* | Road closed | 31/08/20 | 04/09/20 |
|  | Almond | <u>OLD LISTON ROAD, NEWBRIDGE</u> | At Bridge Street | BT / KN - replacement of telegraph pole | 4-way temporary traffic lights | 06/09/20 | 06/09/20 |
| | Almond | <u>BO'NESS ROAD</u> | In its entirety | City of Edinburgh Council - carriageway surface treatment programme | Stop / Go boards, parking restrictions as signed | 07/09/20 | 09/09/20 |
| | Almond | <u>MUIRHOUSE PARKWAY</u> | | City of Edinburgh Council - carriageway surface treatment programme | Lane closures and parking restrictions as signed | 12/09/20 | 14/09/20 |
| | City Centre | LEITH STREET / PICARDY AREA | | St James redevelopment works. | Varying lane closures and contraflow arrangements. St James' Place, Cathedral Lane and St James' car parks closed. Alterations to lane layout on all approaches to Picardy roundabout as work progresses | 04/01/16 | Autumn 2020 |
|  | City Centre | CALTON ROAD | Between Waverley station access and New Street | Unsafe rock face, restrictions in place to provide safety zone | Temporary traffic lights. | | Ongoing |
|  | City Centre | <u>ROSE STREET</u> | Between Hanover Street and Frederick Street | City of Edinburgh Council - public space improvements including laying of new setts | Various lane and road closures as signed on-street. Rose Street and Rose Street North / South Lanes closed as required from 03/08/20 | 06/05/19 | October 2020 |
| | City Centre | NORTH BRIDGE | | City of Edinburgh Council - bridge refurbishment | Traffic reduced to one lane in each direction. Footway closures and temporary walkways as signed. Bus stops relocated as required. Regular changes to traffic management as work switches between east and west sides and progresses southwards | 15/02/20 | Summer 2021 |
| | City Centre | <u>LEVEN STREET</u> | At Valleyfield Street | To provide adequate pedestrian space passed the development site at Pacific Building | Lane closures / contraflow to accommodate pedestrian walkway | 04/06/20 | Until further notice |
|  | City Centre | PRINCES STREET | Between South St David Street and East End junction | <u>City of Edinburgh Council - to provide space for safe walking and cycling</u> | Buses, taxis and cycles only 7.30am - 6.30pm each day | 18/06/20 | Until further notice |
|  | City Centre | WAVERLEY BRIDGE | | <u>City of Edinburgh Council - to provide space for safe walking and cycling</u> | Road closed at Princes Street (except for cycles). Taxi and loading access via Market Street | 18/06/20 | Until further notice |
| | City Centre | <u>FORREST ROAD</u> | | <u>City of Edinburgh Council - to provide space for safe walking and cycling</u> | Installation of segregated cycle lanes | 22/06/20 | Until further notice |
|  | City Centre | COCKBURN STREET | | <u>City of Edinburgh Council - to provide space for safe walking and cycling</u> | Road closed except for cycles and blue badge holders. Loading permitted 6.30am - 10.30am each day. | 10/07/20 | Until further notice |
|  | City Centre | VICTORIA STREET | | <u>City of Edinburgh Council - to provide space for safe walking and cycling</u> | Road closed except for cycles | 10/07/20 | Until further notice |
| | City Centre | MORRISON STREET | Eastbound approach to Semple Street | BAM Construction - water main connection at Capital Square development | 2 lanes (of 3) closed | 27/07/20 | Ongoing |
| | City Centre | TOLLCROSS | At Leven Street, Home Street. Brougham Street and Earl Grey Street | <u>City of Edinburgh Council - to provide space for safe walking and cycling</u> | Re-designating key parts of the road to help pedestrians, people using wheelchairs, prams or bicycles to physically distance | 31/07/20 | Until further notice |

Start dates indicate earliest anticipated start.
Finish dates represent formal notice periods -
works may finish earlier or be extended.












| | | | | | | | |
|--|----------------------------|--|---|---|--|-----------------------------|-----------------------------|
| | City Centre | <u>MELVILLE STREET</u> | At Walker Street | City of Edinburgh Council - trial holes for CCWEL project | Minor lane and parking restrictions | 03/08/20 | 21/09/20 |
| | City Centre | <u>PRINCES STREET</u> | Section between South St David Street and Mound | City of Edinburgh Council - bus shelter renewal (stop PT at Mound precinct) | Part of south footway closed, westbound lane closure to accommodate walkway | 10/08/20 | 3 weeks TBC |
|  | City Centre | <u>YORK PLACE</u> | | Laing O'Rourke - footway, cycleway and drainage works; City of Edinburgh Council - site surveys for CCWEL cycleway (nightshift works); Edinburgh Trams - routine track maintenance (nightshift works) | Road closed to westbound traffic from Conan Doyle pub to Elder Street. Closure extended to North St Andrew Street 8pm - 6am each weeknight for the first 5 weeks | 17/08/20 | 6am 12/10/20 |
|   | City Centre | <u>SEMPLE STREET / FOUNTAINBRIDGE JUNCTION</u> | | City of Edinburgh Council - footway and carriageway resurfacing, traffic signals upgrade | Temporary traffic lights. No access to Dundee Street from East Fountainbridge, diversion via Semple Street - Morrison Street - Gardner's Crescent. Footway on west side of Ponton Street closed | 19/08/20 | 3 weeks |
|  | City Centre | <u>COWGATE</u> | At Candlemaker Row | Redevelopment of India Buildings | Road closed to westbound traffic. Diversion via Pleasance - West Richmond Street - West Nicolson Street - Potterrow - Teviot Place - Lauriston Place - Lady Lawson Street - West Port | 6am 24/08/20 | 18 months |
|  | City Centre | <u>PRINCES STREET</u> | At the tram stop | Edinburgh Trams - routine track maintenance | Road closed to *eastbound* traffic 11pm - 5am for 4 nights. Buses diverted via Frederick Street - George Street | 31/08/20 | 04/09/20 |
|  | City Centre | <u>GEORGE STREET</u> | St Andrew Square to Hanover Street | Crane operations | Road closed to westbound traffic | 06/09/20 and 13/09/20 | 06/09/20 and 13/09/20 |
|  | City Centre | <u>LAURISTON PLACE</u> | At Lauriston Gardens | City of Edinburgh Council - footway slabbing, replacement of traffic signals cabinet | Temporary traffic lights, no exit from Lauriston Gardens | 09/09/20 | 11/09/20 |
| | City Centre | <u>WESTER COATES TERRACE</u> | | City of Edinburgh Council - carriageway surface treatment programme | Road closed, diversion via West Coates - Wester Coates Road - Wester Coates Gardens | 10/09/20 | 10/09/20 |
| | City Centre | <u>EARL GREY STREET</u> | Outside Bank of Scotland | Crane operations for high-level window replacement | Southbound lanes 1 and 2 closed | 13/09/20 | 13/09/20 |
| | City Centre | <u>CALTON ROAD</u> | Between Old Tolbooth Wynd and Lochend Close | Clark Contracts - development site | Road closed 8pm - 10pm Sunday 20/09/20 to remove site cabins. Temporary traffic lights from 21/09/20 for power connection. Road closed 8pm - 10pm Sunday 11/10/20 to reinstall site cabins. | 20/09/20 | 12/10/20 |
|  | Colinton / Fairmilehead | <u>COLINTON ROAD</u> | At Redford Road | SGN - gas main renewal <i>*work suspended, traffic management cleared, resumes 10/08/20</i> | Temporary traffic lights. Redford Road closed from 10/08/20, Thorburn Road closed from 31/08/20 | 12/10/19 | Late September |
|  | Colinton / Fairmilehead | <u>OXGANGS ROAD NORTH</u> | Between Colinton Mains Road and Firrhill Crescent | City of Edinburgh Council - carriageway surface treatment programme | Road closed, diversion via Colinton Mains Road - Colinton Mains Drive | 05/09/20 | 06/09/20 |
|  | Colinton / Fairmilehead | <u>COMISTON ROAD (BUCKSTONE TERRACE)</u> | Around Buckstone Avenue | City of Edinburgh Council - installation of Spaces for People measures | Off-peak lane closures and temporary pedestrian crossing facility | 07/09/20 | 07/09/20 |
|  | Corstorphine / Murrayfield | <u>ST JOHN'S ROAD</u> | Between Clermiston Road and Kaimies Road | SGN - gas main renewal <i>*work suspended and restrictions lifted 30/03/20*</i> Work scheduled to resume 14/09/20 for 5 weeks | Lane closures / contraflow, temporary pedestrian crossing lights, Belgrave Road closed | 26/02/20 | Late October |
|  | Corstorphine / Murrayfield | <u>CLERMISTON ROAD</u> | Between St John's Road and Belgrave Road | Scottish Power - cabling | Road closed | 31/08/20 | 11/09/20 TBC |
|  | Corstorphine / Murrayfield | <u>MEADOW PLACE ROAD</u> | Between Gylemuir Road and Ladywell Road | Cityfibre - ducting and fibreoptic cable installation | Various lane and footway closures as signed. 3-way temporary traffic lights at Featherhall Crescent North / South during phase 1 (of 3) | 04/09/20 | 10/09/20 |
|  | Corstorphine / Murrayfield | <u>SAUGHTON ROAD NORTH</u> | At Broomhall Avenue / Carrick Knowe Parkway | Scottish Water - mains upgrade | Temporary traffic lights | 07/09/20 | 10 days TBC |
|   | Craigentinny/ Duddingston | <u>PORTOBELLO ROAD</u> | Between Jock's Lodge and Northfield Broadway | City of Edinburgh Council - carriageway resurfacing. Work resumes 07/08/20 | Lane closures and Restalrig Road South (Smokey Brae) closed. From 03/09/20 - 3-way temporary traffic lights at Jock's Lodge junction, no right turn from London Road into Willowbrae Road (divert via Piershill Terrace), expected for around 6 weeks | 18/02/20 | Late October |

| | | | | | | | |
|---|----------------------------------|--|---|---|--|----------------------|----------------------|
|  | Craigentinny/ Duddingston | <u>INNOCENT TUNNEL</u> | | City of Edinburgh Council - repairs / upgrade to tunnel lighting | Path closed, diversion signed via Holyrood Park Road - Duddingston Low Road with temporary crossing facility on Holyrood Park Road | 07/09/20 | 16/10/20 |
|  | Craigentinny/ Duddingston | <u>MOUNTCASTLE DRIVE NORTH</u> | At Mountcastle Gardens | Openreach - network upgrade | 3-way temporary traffic lights. Lane and parking restrictions also on Mountcastle Place and Mountcastle Green | 07/09/20 | 18/09/20 |
|  | Drum Brae / Gyle | <u>MAYBURY ROAD</u> | At North Gyle Terrace | Scottish Power - installation of new cables and supporting apparatus | Lane closures / contraflow, bus stop closures as signed. North Gyle Terrace closed at Maybury Road. Worksite extended northwards towards Maybury drive from 20/07/20 -- contraflow with 2-way traffic on southbound carriageway and Craigs Road closed west of Maybury Road *this section clear as at 31/08/20* | 08/06/20 | Mid September |
| | Drum Brae / Gyle | <u>ST JOHN'S ROAD</u> | In its entirety | <u>City of Edinburgh Council - to provide space for safe walking and cycling</u> | Re-designating key parts of the road to help pedestrians, people using wheelchairs, prams or bicycles to physically distance | 22/07/20 | Until further notice |
|  | Drum Brae / Gyle | <u>TURNHOUSE ROAD</u> | At West Craigs | Scottish Power - installation of new cables and supporting apparatus | Temporary traffic lights | 10/08/20 | 8-10 weeks |
|  | Drum Brae / Gyle | <u>CRAIGS ROAD</u> | At North Gyle Road | Scottish Water - trial holes ahead of proposed water main upgrade | Temporary traffic lights | 31/08/20 | 04/09/20 |
|  | Drum Brae / Gyle | <u>GLASGOW ROAD</u> | At North Gyle Road | Scottish Water - trial holes | Lane closures / contraflow. North Gyle Road closed between Glasgow Road and North Gyle Avenue, | 17/09/20 | 21/09/20 |
| | Forth | <u>FERRY ROAD</u> | Between Crewe Toll Roundabout and Inverleith Row | <u>City of Edinburgh Council - to provide space for safe walking and cycling</u> | Installation of segregated cycle lanes | 03/08/20 | 17/08/20 |
|  | Forth | <u>EAST TRINITY ROAD</u> | | SGN - gas main renewal | Lane and parking restrictions, temporary traffic lights. York Road closed at East Trinity Road | 17/08/20 | 4 weeks |
|  | Forth | <u>GRANTON ROAD</u> | Between Afton Terrace and Boswall Green | Carriageway subsidence due to collapsed sewer (Scottish Water defect) | Road closed. Update 27/08/20 - Boswall Green closed at Granton Road | 22/08/20 | Estimate 10/09/20 |
|  | Forth | <u>WEST GRANTON ROAD</u> | At Waterfront Broadway | <u>City of Edinburgh Council - to provide space for safe walking and cycling</u> <i>Note revised end date</i> | 4-way temporary traffic lights | 26/08/20 | 11/09/20 |
|  | Forth | <u>FERRY ROAD</u> | At Clark Road | SGN - gas main renewal (start date dependant on progress at Granton Road) | Phase 1 - 2-way temporary traffic lights, Bangholm Place and Clark Avenue closed; Phase 2 - 3-way temporary traffic lights, Bangholm Place closed and Bangholm Avenue closed at Clark Road | 07/09/20 14/09/20 | 26/10/20 |
| | Fountainbridge/ Craiglockhart | <u>GILMORE PARK</u> | At Dundee Street | Building development works - utility connections | Road closed, access maintained for pedestrians | 16/01/20 | November 2020 |
| | Fountainbridge/ Craiglockhart | <u>CHESSER AVENUE</u> | Between Chesser Crescent and Chesser Loan | Installation of new pedestrian crossing | 2-way temporary traffic lights for one week then lane closures / contraflow maintaining 2-way traffic. *No ongoing restrictions* | 03/08/20 | 10/09/20 |
|  | Fountainbridge/ Craiglockhart | <u>FOUNTAINBRIDGE</u> | Between Gilmore Park and Grove Street | McLaughlin & Harvey - water main connection at development site | 2-way temporary traffic lights | 04/09/20 | 08/09/20 |
|  | Fountainbridge/ Craiglockhart | <u>ANGLE PARK TERRACE</u> | At Slateford Road / Ardmillan Terrace junction | Lochwynd - safety camera repairs and refresh of carriageway line markings (conditional on Gorgie Road works being complete) | 4-way temporary traffic lights 7pm - 7am | 20/09/20 | 21/09/20 |
|  | Fountainbridge/ Craiglockhart | <u>VIEWFORTH</u> | At the canal bridge | Mackenzie Construction - bridge repairs | Road closed. Diversion via Gilmore Place - Polwarth Crescent / Yeaman Place | 12/10/20 | 25/10/20 |
| | Inverleith | <u>WATER OF LEITH PATH AT DEAN VILLAGE</u> | | Landslip | Path closed beneath Dean cemetery | April 2013 | Ongoing |
|  | Inverleith | <u>RAEBURN PLACE</u> | | SGN - gas main renewal | Temporary traffic lights between Portgower Place and Raeburn Street. *work duration extended 30/07/20* No vehicle access to Veitch's Court from St Bernard's Row from 18/08/20 for 4-5 weeks. | 06/01/20 | End of October |
|  | Inverleith | <u>WARRISTON ROAD</u> | Between St Mark's Park and entrance to Warriston allotments | <u>City of Edinburgh Council - to provide space for safe walking and cycling</u> | Road closed to through traffic except for cycles. Crematorium and allotment access via Ferry Road | 29/05/20 | Until further notice |





| | | | | | | | |
|---|------------|--|---|--|---|----------------------|----------------------|
| | Inverleith | CREWE ROAD SOUTH | In its entirety | City of Edinburgh Council - to provide space for safe walking and cycling | Re-designating key parts of the road to help pedestrians, people using wheelchairs, prams or bicycles to physically distance | 05/06/20 | Until further notice |
|  | Inverleith | NEPN TELFORD PATH | At Telford Road bridge | City of Edinburgh Council - bridge repairs | Path closed, diversion signed via South Groathill Avenue - Telford Road (exit path at Craigleith retail park, rejoin on north side of Telford Road and vice versa). Parking suspended on both sides of Groathill Avenue / South Groathill Avenue between Telford Road and Groathill Road South. | 06/07/20 | 11/09/20 |
|  | Inverleith | CREWE ROAD SOUTH | Between Comely Bank roundabout and Carrington Road | SGN - essential gas main assessment and subsequent repair / renewal | 4-way temporary traffic lights- Road closed, diversion via Carrington Road - East Fettes Avenue - Comely Bank Road. Learmonth Avenue closed at Comely Bank Road | 27/07/20 | TBC |
| | Inverleith | RAEBURN PLACE / DEANHAUGH STREET / KERR STREET | Between Portgower Place and St Stephen Street | City of Edinburgh Council - to provide space for safe walking and cycling | Re-designating key parts of the road to help pedestrians, people using wheelchairs, prams or bicycles to physically distance | 30/07/20 | Until further notice |
| | Inverleith | HAMILTON PLACE | Between Deanhaugh Street and Patriothall | City of Edinburgh Council - to provide space for safe walking and cycling | Re-designating key parts of the road to help pedestrians, people using wheelchairs, prams or bicycles to physically distance | 30/07/20 | Until further notice |
| | Inverleith | COMELY BANK ROAD | At Fettes Avenue | City of Edinburgh Council - upgrade to pedestrian refuge island WORK POSTPONED | Temporary traffic lights | 13/08/20 | 16/08/20 |
|  | Inverleith | CRAIGCROOK ROAD | Between Jeffrey Avenue and Strachan Road (adjacent to Ravelston park) | Scottish Water - pipe repairs | Temporary traffic lights | 26/08/20 | 03/09/20 |
|  | Inverleith | QUEENSFERRY ROAD | At Craigleith Drive | SGN - gas main renewal | Lane closures / contraflow on Queensferry Road, no right turn into Orchard Drive; Craigleith Drive closed at Queensferry Road; Blinkbonny Gardens closed at Craigleith Drive; Residents' access only to / from Blinkbonny Avenue | 07/09/20 | 02/11/20 |
|  | Inverleith | QUEENSFERRY ROAD | Dean Bridge | City of Edinburgh Council - bridge inspection <i>Work rescheduled due to SGN work at Eton Terrace</i> | 2-way temporary traffic lights. Footways closed (one side at a time) with temporary crossing points at either end of the bridge | 03/08/20 07/09/20 | 08/08/20 11/09/20 |
|  | Inverleith | LEARMONTH TERRACE AREA | | SGN - gas main renewal (start date TBC as at 02/09/20) | Learmonth Terrace closed at Dean Park Crescent; Dean Park Crescent closed to northbound traffic at Queensferry Road | 21/09/20 | 4 weeks |
|  | Inverleith | ARBORETUM ROAD | Between Ferry Road and Kinnear Road | SGN - gas main renewal (start date TBC as at 02/09/20) | Road closed | 28/09/20 | 6 weeks |
|  | Leith | CONSTITUTION STREET | | Trams to Newhaven. | Road closed between Foot of the Walk and Coatfield Lane. Access maintained from Laurie Street to Kirkgate House car park. East footway closed adjacent to South Leith Parish Church. Road closed between Queen Charlotte Street and Tower Street and Bernard Street reduced to one lane in each direction. | 16/11/19 | 30/04/21 |
|  | Leith | TOWER STREET | West side of Constitution Street | Trams to Newhaven - utility diversions | Road closed, access via Shore | 28/02/20 | TBC |
|  | Leith | LINDSAY ROAD | Between North Leith Sands and Newhaven Place | Trams to Newhaven construction - click cell to visit website | Road closed to eastbound traffic, diversion via Melrose Drive. Hawthornvale closed at Lindsay Road. No right turn from Annfield, no left turn from Melrose Drive, no exit from Newhaven Place | 06/03/20 | 31/07/21 |
| | Leith | OCEAN DRIVE | Between roundabouts at Ocean Terminal | Trams to Newhaven | Northbound side closed, 2-way traffic on southbound side. | 13/03/20 | Autumn 2020 |
|  | Leith | LINKS GARDENS | Between Gladstone Place and Links Gardens Lane | City of Edinburgh Council - to provide space for safe walking and cycling | Road closed to all vehicles except cycles | 03/05/20 | Until further notice |
|  | Leith | WATER OF LEITH PATH | Between Connaught Place and West Bowling Green Street | City of Edinburgh Council - bridge repairs at Newhaven Road | Path closed | 22/06/20 | 11/09/20 |
|  | Leith | BALTIC STREET / BERNARD STREET JUNCTION | | Trams to Newhaven - utility diversions | Temporary traffic lights | 26/06/20 | Until further notice |
| | Leith | GREAT JUNCTION STREET | Between Bangor Road and Leith Walk | City of Edinburgh Council - to provide space for safe walking and cycling | Re-designating key parts of the road to help pedestrians, people using wheelchairs, prams or bicycles to physically distance. | 28/07/20 | Until further notice |
|  | Leith Walk | LEITH WALK | Between London Road and Crown Place | Trams to Newhaven | Road closed to northbound traffic, southbound reduced to 1 lane | 20/06/20 | Autumn 2021 |

Start dates indicate earliest anticipated start.
Finish dates represent formal notice periods -
works may finish earlier or be extended.

| | | | | | | | |
|--|----------------------|------------------------------------|--|---|--|---------------------|----------------------|
|  | Leith Walk | <u>ANNANDALE STREET</u> | At Leith Walk | Trams to Newhaven | No exit from Annandale Street to Leith Walk | 20/06/20 | 14 weeks |
| | Leith Walk | LONDON ROAD / EASTER ROAD JUNCTION | | Trams to Newhaven - alterations to accommodate Leith Walk diverted traffic | Signal timings and lane markings altered. No right turn from Easter Road into eastbound London Road (East Norton Place) | 20/06/20 | Autumn 2021 |
|  | Leith Walk | <u>MCDONALD ROAD</u> | At Leith Walk | Trams to Newhaven | Road closed | 11/07/20 | Until further notice |
|  | Leith Walk | <u>BELLEVUE ROAD AREA</u> | | City of Edinburgh Council - footway resurfacing, drainage and street lighting upgrades | Bellevue Road and West Annandale Street closed. Footway closures and parking restrictions as signed on Bellevue Road, West Annandale Street and East Claremont Street | 13/07/20 | 8 weeks |
|  | Leith Walk | <u>DALMENY STREET</u> | Between Buchanan Street and Sloan Street | Scottish Water - sewer repairs | 2-way temporary traffic lights | 25/08/20 | 04/09/20 |
|  | Leith Walk | <u>BRUNSWICK STREET</u> | At Leith Walk | Trams to Newhaven - utility works | Road closed | 27/08/20 | 1 week |
| | Leith Walk | <u>MONTGOMERY STREET</u> | Between Leith Walk and Brunswick Street | SGN - gas main renewal | Lane and parking restrictions | 31/08/20 | 6 weeks |
|  | Leith Walk | <u>MANDERSTON STREET</u> | At Leith Walk | SGN - site investigations | Road closed | 14/09/20 | 1 week |
|  | Liberton / Gilmerton | <u>GILMERTON ROAD</u> | Between Morrison's supermarket and Walter Scott Avenue | City of Edinburgh Council - carriageway and footway resurfacing, traffic signals and street lighting renewal | Narrow lanes for daytime footway works. Off-peak temporary traffic lights at The Pillars (footway to Moredun Park Gardens) 04/09/20. Walter Scott Avenue closed from 04/09/20 for 2 weeks. Nightshift works from Monday 07/09/20 for 5 nights - 2-way temporary traffic lights between The Pillars and Morrisons junction. | 03/08/20 | 4 months |
|  | Liberton / Gilmerton | <u>MORTONHALL AREA</u> | | SGN - gas main renewal | Temporary traffic lights at Mortonhall Park Crescent / Mortonhall Park View; Mortonhall Park Gardens closed at Frogston Road East | 24/08/20 | 05/10/20 |
| | Liberton / Gilmerton | <u>LASSWADE ROAD</u> | At Captain's Road | Scottish Water - multiple ironwork repairs <i>Not carried out, to be rescheduled</i> | 4-way temporary traffic lights | 30/08/20 | 30/08/20 |
|  | Liberton / Gilmerton | <u>LASSWADE ROAD</u> | Between Malbet Park and Kirkgate / Mount Vernon Road | Scottish Water - making good temporary road reinstatement | Temporary traffic lights at Longformacus Road initially then at Kirkgate on Saturday and Sunday | 04/09/20 | 06/09/20 |
|  | Liberton / Gilmerton | <u>MOREDUNVALE ROAD</u> | At Gilmerton Road | City of Edinburgh Council - kerbing and footway works as part of Gilmerton Road upgrade project | Road closed | 07/09/20 | 11/09/20 |
|  | Liberton / Gilmerton | <u>DRUM STREET</u> | At East Farm of Gilmerton | BT / KN - installation of cable ducting | 3-way temporary traffic lights | 19/09/20 | 20/09/20 |
|  | Midlothian | <u>MILLERHILL ROAD</u> | At Cauldoates turn-off | Openreach - clearing blocked cable ducts | 3-way temporary traffic lights | 28/08/20 | Up to 10 days |
|  | Morningside | <u>BRAID ROAD</u> | Various locations between Cluny Drive and Buckstone Drive (working north to south) | City of Edinburgh Council - footway repairs, new pedestrian refuge islands, improvements to street lighting, street signage and road markings | Lane closures, temporary traffic lights as required. Riselaw Crescent closed at Braid Road 07/09/20 - 11/09/20 | 13/01/20 | TBC |
| | Morningside | CANAAN LANE | Between Woodburn Terrace and Morningside Road | To facilitate safe egress for construction traffic | One-way order suspended | 24/02/20 | 23/08/21 |
| | Morningside | ABBOTSFORD AREA | | SGN - gas main renewal <i>*work suspended*</i> | Phased road closures - Albert Terrace, Abbotsford Park and Morningside Place and Colinton Road between Napier Road and Merchiston Avenue (anticipated 02/04/20 for 4 days) | 09/03/20 | 11/04/20 |
|  | Morningside | <u>BRAID ROAD</u> | Between Braid Farm Road and Hermitage Drive | City of Edinburgh Council - to provide space for safe walking and cycling | Road closed except for cycles and essential works vehicles | 03/05/20 | Until further notice |
|  | Morningside | <u>BRAIDBURN TERRACE</u> | From its junction with Comiston Road to its junction with Braid Road | City of Edinburgh Council - to provide space for safe walking and cycling | With the exception of cycles - Road open to eastbound traffic only; No right turn from Greenbank Place into Braidburn Terrace. | 08/05/20 | Until further notice |
|   | Morningside | <u>MARCHMONT ROAD</u> | Between Meadow Place and Warrender Park Road | Scottish Water - sewer improvements | 2-way temporary lights, Marchmont Crescent and Warrender Park Road closed | 06/07/20 | 06/09/20 |

| | | | | | | | |
|---|------------------------|---|---|--|---|----------------------|----------------------|
| | Morningside | MORNINGSIDE ROAD | In its entirety | City of Edinburgh Council - to provide space for safe walking and cycling | Re-designating key parts of the road to help pedestrians, people using wheelchairs, prams or bicycles to physically distance. | 27/07/20 | Until further notice |
| | Morningside | BRUNTSFIELD PLACE | In its entirety | City of Edinburgh Council - to provide space for safe walking and cycling | Re-designating key parts of the road to help pedestrians, people using wheelchairs, prams or bicycles to physically distance. | 27/07/20 | Until further notice |
| | Morningside | COMISTON ROAD | Between Greenbank and Fairmilehead crossroads | City of Edinburgh Council - to provide space for safe walking and cycling | Re-designating key parts of the road to help pedestrians, people using wheelchairs, prams or bicycles to physically distance. | 20/08/20 | Until further notice |
|  | Morningside | HERMITAGE AREA | | SGN - gas main renewal *work suspended, resumes 24/08/20* | Phased road closures of Midmar Gardens, Cluny Drive, Avenue and Gardens, Braid Avenue, Corrennie Gardens, Hermitage Gardens and Terrace, Nile Grove | 02/03/20 24/08/20 | End of September |
|  | Morningside | COLINTON ROAD | At Abbotsford Park | Scottish Power - emergency cable repairs | Temporary traffic lights | 26/08/20 | 08/09/20 |
|  | Morningside | GRANVILLE TERRACE | Between Merchiston Park and Viewforth Terrace | Scottish Power - emergency cable repairs | 2-way temporary traffic lights | 31/08/20 | TBC |
| | Morningside | MORNINGSIDE ROAD | Lay-by / parking area outside M&S | Scottish Water - manhole repairs | Lay-by closed at Morningside Park | 06/09/20 | 06/09/20 |
|  | Morningside | CLUNY GARDENS | Between Hermitage Terrace and Braid Road | SGN - gas main renewal, then City of Edinburgh Council - carriageway resurfacing | Road closed | 21/09/20 | 2 weeks |
| | Pentland Hills | PENTLAND AVENUE | | City of Edinburgh Council - carriageway and footway resurfacing. *work postponed* | Road closed | 23/03/20 | 17/04/20 |
|  | Pentland Hills | RATHO PARK ROAD | Between Baird Road and West Croft | SGN - gas main renewal | 2/3-way temporary traffic lights (at Main Street / Baird Road junction w/c 24/08/20) | 03/08/20 | TBC |
|  | Pentland Hills | LANARK ROAD WEST and BRIDGE ROAD | Working between Balerno Main Street and Somerville Road | Scottish Water - water main upgrade (continuation of work carried out in 2019). Rescheduled from April 2020 | Rolling programme with 2/3/4-way temporary traffic lights. Beginning at Main Street / Johnsburn Road roundabout | 24/08/20 | mid November |
| | Pentland Hills | WEST CROFT, RATHO | | City of Edinburgh Council - carriageway surface treatment programme | Road closed | 04/09/20 | 04/09/20 |
|  | Pentland Hills | KIRKGATE, HARLAW ROAD, MANSFIELD ROAD and COCKBURNHILL ROAD | | City of Edinburgh Council - carriageway surface treatment programme (weekdays only, specific dates TBA) | Roads closed in turn | 10/09/20 | 17/09/20 |
|  | Pentland Hills | RICCARTON AVENUE | | City of Edinburgh Council - carriageway surface treatment programme | Road closed | 23/09/20 | 23/09/20 |
|  | Portobello/Craigmillar | BAILEYFIELD CRESCENT | Between Sir Harry Lauder Road and Fishwives' Causeway | Advance Construction - sewer replacement and road realignment | Road closed | 10/09/18 | TBC |
|  | Portobello/Craigmillar | GREENDYKES ROAD | At Pringle Drive | Road and footway realignment as part of Taylor Wimpey housing developments | 3-way temporary traffic lights | | TBC |
|  | Portobello/Craigmillar | STANLEY STREET / HOPE PARK | Between Christian Grove and access to Network Rail yard | City of Edinburgh Council - to provide space for safe walking and cycling | Road closed to through traffic except cycles | 29/05/20 | Until further notice |
| | Portobello/Craigmillar | PORTOBELLO HIGH STREET | Between Fishwives' Causeway and Marlborough Street | City of Edinburgh Council - to provide space for safe walking and cycling | Re-designating key parts of the road to help pedestrians, people using wheelchairs, prams or bicycles to physically distance. | 24/07/20 | Until further notice |
| | Portobello/Craigmillar | GREENDYKES ROAD | At and extending into Niddrie Marischal Drive | Cityfibre - installation of fibreoptic cables and ducting | Lane and footway restrictions, temporary traffic lights as required | 10/08/20 | 18/09/20 |
|  | Portobello/Craigmillar | THE JEWEL | At the bus gate | Mulholland - construction of new sewage system | Road closed | 17/08/20 | 12/10/20 |
|  | Portobello/Craigmillar | DUDDINGSTON ROAD WEST | At Pepper Bank / Pepper Place | Cityfibre - ducting / fibreoptics installation | 4-way temporary traffic lights | 31/08/20 | 11/09/20 |
|  | Portobello/Craigmillar | PORTOBELLO ROAD (MOIRA TERRACE) | Between Christiemiiller Avenue and Vandeleur Avenue | Openreach - network upgrade | Lane and parking restrictions as signed. Sydney Terrace closed southbound from Sydney Park to Moira Terrace | 01/09/20 | 14/09/20 |
|  | Portobello/Craigmillar | MILTON ROAD WEST | 1 - At Durham Road 2 - At Duddingston Park | Openreach - network upgrade | 1 - Lane restrictions on Milton Road West, Durham Road closed. 2 - No right turn permitted Duddingston Park into Milton Road West and Milton Road West into Duddingston Park South | 07/09/20 | 13/09/20 |
|  | Portobello/Craigmillar | DUDDINGSTON PARK | | Openreach - network upgrade | 4-way temporary traffic lights at Duddingston Road / Baileyfield Road. Contraflow with no right turn into or out of Park Avenue | 10/09/20 | 14/09/20 |

Start dates indicate earliest anticipated start.
Finish dates represent formal notice periods -
works may finish earlier or be extended.

| | | | | | | | |
|--|-----------------------|--------------------------------------|--|---|---|----------------------|----------------------|
| | Sighthill/Gorgie | <u>WESTFIELD ROAD</u> | Working from Roseburn Street to Westfield Avenue | Scottish Power - Roseburn to Westfield cable installation <i>Propose to resume work 14/09/20</i> | 2/3-way temporary traffic lights, Westfield Road closed between Gorgie Road and Westfield Avenue during final phase. 11/11/19 - works suspended | 09/10/19 | End of October |
| | Sighthill/Gorgie | BROOMHOUSE DRIVE | | Scottish Water - mains replacement <i>*work suspended, traffic management removed*</i> | Westbound lane closure from 11/03/20 Saughton Road to Broomhouse Medway. | 20/01/20 | 10/05/20 |
| | Sighthill/Gorgie | <u>ARDMILLAN TERRACE</u> | | SGN - Gorgie / Dalry / Ardmillan area gas main renewal phase 2 *work complete 31/08/20* | Road closed. Temporary traffic lights at Gorgie Road / Dalry Road junction from Monday 29/06/20- | 10/02/20 | 31/08/20 |
| | Sighthill/Gorgie | <u>STENHOUSE DRIVE</u> | Between Saughton Road and Stenhouse Avenue West | SGN - essential gas main assessment (relisted as work ongoing) | Lane closures / contraflow | 07/07/20 | Ongoing |
| | Sighthill/Gorgie | GORGIE ROAD | Between McLeod Street and Ardmillan Terrace | <u>City of Edinburgh Council - to provide space for safe walking and cycling</u> | Re-designating key parts of the road to help pedestrians, people using wheelchairs, prams or bicycles to physically distance | 23/07/20 | Until further Notice |
| | Sighthill/Gorgie | DALRY ROAD | Between Distillery Lane and Ardmillan Terrace | <u>City of Edinburgh Council - to provide space for safe walking and cycling</u> | Re-designating key parts of the road to help pedestrians, people using wheelchairs, prams or bicycles to physically distance | 23/07/20 | Until further Notice |
|   | Sighthill/Gorgie | <u>GORGIE ROAD</u> | Between Murieston Lane and Ardmillan Terrace | EEG - repairs to collapsed sewer at front of Springwell House | Road closed. Diversion via Robertson Avenue - Slateford Road - Ardmillan Terrace with temporary traffic lights at Gorgie Road / Ardmillan Terrace junction. <i>Note revised start date</i> | 31/08/20 01/09/20 | 10-14 days |
| | Sighthill/Gorgie | <u>CALDER ROAD</u> | At Calder Road Gardens | Beacon Communications - new equipment installation | Westbound lane closure | 03/09/20 | 07/09/20 |
| | Sighthill/Gorgie | <u>GORGIE ROAD</u> | Chesser Avenue to outside LIFT gym | Scottish Water - pipe repairs | Westbound lane closure | 05/09/20 | 14/09/20 |
|  | Sighthill/Gorgie | <u>KINGSKNOWE ROAD NORTH / SOUTH</u> | At the level crossing | Network Rail - renewing carriageway line markings | Road closed overnight (midnight - 8am) | 05/09/20 | 06/09/20 |
| | Sighthill/Gorgie | <u>CALDER ROAD</u> | Between Calder Road Gardens and Longstone roundabout | Scottish Power - cable jointing | Westbound lane closure | 30/09/20 | 1 week |
| | Southside / Newington | PRESTONFIELD AREA | Cameron House Avenue, Clearburn Road, King's Meadow, Priestfield Avenue / Gardens / Crescent / Road, Peffermill Road and Prestonfield Avenue | Cityfibre - installation of fibreoptic cabling <i>*work suspended*</i> | Lane and parking restrictions, temporary traffic lights when required. One-way order on Cameron House Avenue suspended | 09/03/20 | 17/04/20 |
| | Southside / Newington | OLD DALKEITH ROAD | Between Cameron Toll and Little France Road | <u>City of Edinburgh Council - to provide space for safe walking and cycling</u> | Re-designating key parts of the road to help pedestrians, people using wheelchairs, prams or bicycles to physically distance | 05/06/20 | Until further notice |
|  | Southside / Newington | <u>CAUSEWAYSIDE</u> | At Grange Road / Salisbury Place | BT / KN - clearing blocked cable ducts | 4-way temporary traffic lights | 05/09/20 | 06/09/20 |
| | Southside / Newington | <u>BLACKFORD AVENUE</u> | West Relugas Road to West Savile Terrace | Scottish Power - works at sub station | Southbound lane closure | 07/09/20 | 18/09/20 |
|  | Southside / Newington | <u>HARDWELL CLOSE</u> | | Cityfibre - installation of ducting / fibreoptic cabling | Road closed to through traffic at no. 23. Diversion via Howden Street - Gilmour Street - Pleasance | 07/09/20 | 09/09/20 |
|  | Southside / Newington | <u>DALKEITH ROAD</u> | At Prestonfield Avenue | Scottish Water - manhole repairs (TBC as at 02/09/20) | 3-way temporary traffic lights | 11/09/20 | 11/09/20 |
|  | West Lothian | A904 | Near the Jet garage in Newton | Scottish Water - repairs to burst main | Temporary traffic lights | 02/09/20 | TBC |
|  | West Lothian | <u>B7030 BONNINGTON ROAD</u> | At A71 | Scottish Water - pipe replacement | Road closed. Diversion via A71 - A899 - A89 - Cliftonhall Road (B7030) | 28/09/20 | 02/10/20 |
| Trunk roads (information from Traffic Scotland / BEAR websites) | | | | | | | |
|  | | <u>A68</u> | Between Pathhead and Fala | <u>Carriageway damage - click cell for more details on Traffic Scotland website</u> | Road closed. HGV traffic please use A7 as alternative route. | 11/08/20 | TBC |