

## Roadworks & events report

**Effective from 23rd February 2018**

---

**For further information please contact the following:**

Edinburgh and Midlothian contact CLARENCE on 0800 23 23 23

[Traffic Scotland - information on motorways and City Bypass](#)













[Forth Bridges](#)

[Transport for Edinburgh - Lothian Buses and Edinburgh Trams](#)

[Follow Edintravel on Twitter for regular updates](#)

[See details of Ward boundaries](#)

Entries are arranged by Ward and then by start date. Underlined entries contain links to maps or further information

new information in this version		 = temporary traffic lights in use	 = diversion in operation				
Ward	Street	Location	Description	Traffic Control	Start date	Finish date	
	Almond	A90	Cramond Brig to Burnshot junction	City of Edinburgh Council - footway and cycleway construction	Off-peak northbound lane closure and temporary traffic lights at Burnshot Road	15/11/17	02/03/18
	Almond	FORTH ROAD BRIDGE / QUEENSFERRY CROSSING		Transport Scotland - changes to bridge regulations	Forth Road Bridge now open as a dedicated public transport corridor. Motorway regulations on Queensferry Crossing from 01/02/18		
	Almond	THE LOAN, QUEENSFERRY	Between Rosebery Avenue and Station Road	SGN - gas main renewal (dates revised 07/02/18)	3 or 4-way temporary traffic lights as required. Phased road closures of Burgess Road (from 12/02/18 for 1 week), Loch Road and Station Road	12/02/18	5-6 weeks
	Almond	QUEENSFERRY ROAD	Between Barnton junction and Drum Brae North	City of Edinburgh Council - carriageway reconstruction (phase 1 of 3)	Road closed to eastbound traffic and no right turn from northbound Maybury Road. 7pm - 7am each week night	26/02/18	09/03/18
	Almond	INGLISTON AREA		Scottish Motorcycle Show at Royal Highland Centre	Halyards Road closed at A8, temporary 40mph speed restriction on A8, event traffic management around the venue	03/03/18	04/03/18
	City Centre	LEITH STREET AREA		<u>St James redevelopment works</u>	Various lane closures and contraflows. St James' Place, Cathedral Lane and St James car parks closed.	04/01/16	Ongoing
	City Centre	WEST REGISTER STREET	Between St Andrew Square and Register Place (at Café Royal)	Building demolition / development	Road closed to through traffic	25/04/16	Ongoing
	City Centre	LONDON ROAD / EASTER ROAD AREA		City of Edinburgh Council and Laing O'Rourke - traffic management for Leith Street closure	<u>Traffic gyratory system in operation</u>	20/08/17	Summer 2018
	City Centre	LEITH STREET	Between Princes Street and Calton Road	St James development	Road closed. Diversion via Waterloo Place - Regent Road to London Road gyratory. No left turn from North Bridge into Princes Street (except buses, taxis and cycles)	5am 02/08/17	10 months
	City Centre	GEORGE STREET	St Andrew Square to Hanover Street	Traffic management associated with St James development and Leith Street closure	George Street closed to westbound through-traffic.	31/08/17	31/07/18
	City Centre and Fountainbridge / Craiglockhart	FOUNTAINBRIDGE	Between Lothian Road and Semple Street	Development of former Farmfoods building	Lane closures	16/09/17	Ongoing
	City Centre	KING'S STABLES ROAD	Between Lady Wynd and King's Stables Lane	Building demolition and redevelopment	Varying arrangements including lane closures, parking restrictions and temporary traffic lights as required	23/09/17	September 2019
	City Centre	HAYMARKET TERRACE	Between Apex Hotel and Haymarket junction	<u>Scottish Water - major sewer replacement project</u>	Road closed to citybound traffic, diversion via Magdala Crescent - Eglinton Crescent - Palmerston Place. Magdala Crescent northbound traffic only at Haymarket Terrace. One-way system (clockwise) Eglinton Crescent / Glencairn Crescent.	07/10/17	30/06/18
	City Centre	CALTON ROAD	At Leith Street	St James development	Road closed in both directions except for cyclists and pedestrians	6am 20/12/17	01/04/17
	City Centre	HIGH STREET	Between North Bridge and Blackfriars Street	Building development - gas, water and electricity connections	Road closed to eastbound traffic	12/02/18	04/03/18
	City Centre	LOTHIAN ROAD	Between Fountainbridge and Morrison Street	Scottish Water - abandoning old water main	Citybound lane closures, contraflow on southbound side with single-lane traffic in each direction. Southbound bus stop closed	12/02/18	23/02/18
	City Centre	NORTH ST DAVID STREET		Cityfibre - installation of broadband cables and ducting (connection to National Portrait Gallery)	Various lane closures affecting North St David Street, north side of St Andrew Square and North St Andrew Lane	12/02/18	23/02/18
	City Centre	WILLIAM STREET	At Manor Place	Scottish Power - cable work (phase 3 of 3)	William Street and William Street North West Lane closed. Existing one-way order suspended with priority boards in use	12/02/18	02/03/18
	City Centre	EAST END JUNCTION		Laing O'Rourke - footway works at Waterloo Place as part of St James development	Lane closure eastbound Princes Street and northbound North Bridge. Pedestrian diversions as signed	14/02/18	07/04/18
	City Centre	QUEENSFERRY STREET	At Melville Street	Scottish Power - cable reinforcement	Lane closures in both directions on Queensferry Street and eastbound Melville Street for 3 days, then citybound at Randolph Place for 2 days	21/02/18	25/02/18
	City Centre	ABBEYHILL	At Abbey Lane	Clancy Docwra - cable connections for Scottish Power	3-way temporary traffic lights	22/02/18	02/03/18
	City Centre	THISTLE STREET NORTH EAST LANE	North-east corner	Manhole repairs	Road closed	23/02/18	23/02/18
	City Centre	NEW STREET	At Canongate	BT - cable and ducting installation	New Street closed, eastbound lane restriction on Canongate	26/02/18	02/03/18

		REGENT ROAD	At Easter Road / Montrose Terrace	Scottish Water - abandoning old water main (phase 2)	2 lanes closed on eastbound side, contraflow on westbound side. Parking restrictions and temporary bus stop as signed	26/02/18	16/03/18
	City Centre	WEST PORT / BREAD STREET	From Spittal Street to Lady Lawson Street	Cityfibre - broadband cable installation	Road closed to eastbound traffic (access maintained to East Fountainbridge)	26/02/18	02/03/18
	City Centre	DEWAR PLACE LANE		Virgin Media - cable work	Road closed	27/02/18	02/03/18
	City Centre	CANNING STREET	At Torphichen Street	Crane lift	Road closed	03/03/18	03/03/18
	City Centre	LOTHIAN ROAD	Between Morrison Street and Fountainbridge	City of Edinburgh Council - gully reconstruction ahead of carriageway resurfacing during w/c 12/03/18	Lane closures	03/03/18	04/03/18
	Colinton / Fairmilehead	FIRRHILL DRIVE		SGN - gas leak repairs	Road closed	06/02/18	27/02/18
	Colinton / Fairmilehead	COLINTON ROAD	At Redford Road	Scottish Water - construction of new manhole and sewer lining (rescheduled from November 2017)	Lane closures and 2-way temporary traffic lights. Redford Road closed between Redford Drive and Colinton Road (except for local access)	28/02/18	16/03/18
	Colinton / Fairmilehead	FROGSTON ROAD WEST	At Winton Drive / Frogston Terrace	BT - clearing blocked cable ducts	3-way temporary traffic lights, Frogston Terrace closed. Westbound bus stop at Winton Drive closed, please use previous stop	03/03/18	04/03/18
	Corstorphine / Murrayfield	LADYWELL AVENUE	Between Dovecot Road and Broomhall Road	SGN - gas main renewal	Lane closures and parking restrictions. Temporary traffic lights as required (currently 3-way lights at Castle Avenue)	08/01/18	19/03/18
	Corstorphine / Murrayfield	CLERMISTON ROAD	Between St John's Road and Drum Brae Drive	Scottish Water - mains renewal project	Road closed in sections, starting at St John's Road and moving north	15/01/18	May 2018
	Corstorphine / Murrayfield	CORSTORPHINE ROAD	Balgreen Road to Pinkhill	SGN - gas main renewal	Westbound inside lane closure. Pinkhill closed from 05/03/18	26/02/18	02/04/18
	Corstorphine / Murrayfield	BT MURRAYFIELD		Edinburgh Rugby v Munster, kick-off 7.35pm	No formal restrictions advised at this time	02/03/18	02/03/18
	Craigtinny/ Duddingston	CRAIGENTINNY ROAD	At Loganlea Road, working westwards to Findlay Gardens	SGN - gas main renewal project	Lane closures and temporary traffic lights Traffic management cleared 22/02/18	15/01/18	Mid-March
	Drum Brae / Gyle						
	East Lothian	SALTER'S ROAD	At Wallyford P&R roundabout (A199)	Drainage works associated with new housing development	Road closed	05/02/18	02/03/18
	Forth	PENNYWELL / DRYLAW AREA		SGN - gas main renewal project.	Staggered road closures on Pennywell Road, Ferry Road service road and Groathill Road North. Temporary traffic lights as required on Ferry Road.	13/11/17	29/06/18
	Forth	FERRY ROAD	At Silverknowes	SGN - gas main renewal project.	Eastbound lane restrictions. No right turn into Silverknowes View, divert via mini-roundabout and return	15/01/18	Ongoing
	Forth	GROATHILL ROAD NORTH	At Ferry Road	SGN - gas main renewal project.	Road closed in both directions for around 4 weeks and then closed to southbound traffic for around 7 weeks	15/02/18	20/04/18
	Forth	FERRY ROAD	At Granton Road	BT - cable work	Overnight 3-way temporary traffic lights	27/02/18	28/02/18
	Fountainbridge/ Craiglockhart	SEMPLE STREET	At Fountainbridge junction	Development of former Farmfoods building	Lane closure and parking restrictions. Short pedestrian diversion and temporary crossing facilities in place.	05/09/16	Ongoing
	Fountainbridge/ Craiglockhart	GLENLOCKHART ROAD	Between Colinton Road and The Steils	Scottish Water - completion of water main connection work from January	Road closed to through traffic	02/03/18	04/03/18
	Fountainbridge/ Craiglockhart	DUNDEE STREET	At Fountain Park	BT - cable work	Overnight temporary traffic lights (7pm - 7am)	03/03/18	04/03/18
	Inverleith	WATER OF LEITH PATH AT DEAN VILLAGE		Landslip	Path closed beneath Dean cemetery	April 2013	Ongoing

	Inverleith	QUEENSFERRY ROAD	Between Queensferry Terrace and Orchard Brae (front of Stewart's Melville school)	SGN - gas main renewal	Lane closures and contraflow. Parking suspended on south side. Traffic management cleared 20/02/18.	08/01/18	26/02/18
	Leith	NEWHAVEN PLACE	Between Goosander Street and Lindsay Road	Construction work	Road closed	08/01/18	26/10/18
	Leith	RESTALRIG ROAD	At Ryehill Terrace	BT - equipment upgrade	Lane closures and 3-way temporary traffic lights.	19/02/18	23/02/18
	Leith Walk	WATER OF LEITH PATH AT BONNINGTON		Unsafe wall adjacent to Miller Homes site	Path closed between Newhaven Road and Anderson Place	02/08/17	April 2018
	Leith Walk	BONNINGTON ROAD	At Anderson Place	Telecomms company - installation of cables, ducting and cabinet	3-way temporary traffic lights	21/02/18	23/02/18
	Leith Walk	EASTER ROAD		Hibs v Hamilton, kick-off 7.45pm	Local road closures and parking restrictions	28/02/18	28/02/18
	Leith Walk	DRYDEN STREET	Between Pilrig Street and Hawthornden Place	Scottish Power - cable repairs	Road closed, local access via Spey Street - Spey Terrace	02/03/18	09/03/18
	Liberton/ Gilmerton	MOREDUNVALE ROAD	Between Upper Craigour and Craigour Drive	Flood prevention works	Road closed between Upper Craigour and Old Dalkeith Road from 08/01/18	09/02/16	01/04/18
	Liberton/ Gilmerton	LIBERTON ROAD	Between Gilmerton Road and Mid Liberton	Development works	Lane closures in both directions, contraflow in operation and east footway closed. Temporary pedestrian crossing at Mid Liberton.	12/06/17	Summer 2018
	Liberton/ Gilmerton	FROGSTON ROAD EAST	Between Kaimes crossroads and Broomhills Road	Housing development	Lane restrictions	11/01/18	Ongoing
	Liberton/ Gilmerton	BURDIEHOUSE ROAD	From Old Burdiehouse Road to Kaimes crossroads	Scottish Power - cable reinforcement project	Lane closures (working northwards in the southbound carriageway). 4-way temporary traffic lights at Kaimes crossroads during Easter holidays	26/02/18	30/04/18
	Liberton/ Gilmerton	LIBERTON ROAD	Between Gilmerton Road and Lady Road	Scottish Water - manhole repairs (citybound carriageway)	Off-peak lane closures and contraflow	01/03/18	01/03/18
	Liberton/ Gilmerton	DRUM STREET	Ravenscroft Street to Candlemaker's Park	SGN - installation of new gas supply for Miller Homes *postponed until end of March*	3-way temporary traffic lights.	19/02/18	13/04/18
	Midlothian	NEWTON CHURCH ROAD, DANDERHALL	Between Millerhill Road and Edmonstone Road	Housing development	Road closed	17/04/17	27/02/18
	Midlothian	BILSTON AREA		Scottish Water - water main upgrade	Various arrangements with temporary traffic lights and local road closures as required	06/11/17	13/04/18
	Morningside	SPYLAW AREA		SGN - gas main renewal project	Phased road closures of Etrick Road, Gillsland Road, South Gillsland Road, Gray's Loan, Napier Road, Merchiston Avenue and Polwarth Terrace. Other lane and parking restrictions as signed. 05/02/18 - 3-way temporary traffic lights at Spylaw Road / Napier Road junction. Napier Road closed between Spylaw Road and Colinton Road	06/11/17	27/04/18
	Morningside	MYRESIDE ROAD		Rugby match - Scotland U20s v England U20s	Meadowspot, Myreside Court and Merchiston Gardens closed 5.30pm - 9.45pm, Myreside Road closed from 9.15pm	23/02/18	23/02/18
	Morningside	BRUNTSFIELD PLACE	At Viewforth	BT - cabling work over 2 consecutive weekends	3-way temporary traffic lights	03/03/18 and 10/03/18	04/03/18 and 11/03/18
	Pentland Hills	UNION PATH		City of Edinburgh Council - sewer construction	Footpath closed between Wilkies Basin and EICA, pedestrian diversion via Union Canal path	15/01/18	13/03/18
	Pentland Hills	WESTER HAILES ROAD	At the rail bridge	Network Rail - bridge inspection	Overnight lane closures in both directions (10pm - 6am for 2 nights)	26/02/18	28/02/18
	Portobello / Craigmillar	NIDDRIE MAINS ROAD	Between Greendykes Road and Craigmillar Castle Loan	City of Edinburgh Council - carriageway resurfacing (phase 2 of 3 from 19/02/18)	Road closed 7pm - 7am each week night	12/02/18	02/03/18

	Sighthill/Gorgie	SAUGHTON PARK		Saughton Park regeneration project	Car park and main path through park closed, alternative cyclist and pedestrian route signposted via Stevenson Road - Balgreen Road. No car parking available.	31/07/17	31/07/18
	Sighthill/Gorgie	WEST APPROACH ROAD	Between Roseburn Street and Drysdale Road	City of Edinburgh Council - carriageway resurfacing	Works complete, anti-skid surfacing on bridges to be scheduled for a later date	22/01/18	
	Sighthill/Gorgie	BANKHEAD TERRACE	Between Bankhead Place and Bankhead Broadway	SGN - gas leak repairs	Road closed to through traffic	15/02/18	07/03/18
	Sighthill/Gorgie	LONGSTONE ROAD	From Parkhead Loan to Calder Road Roundabout	Scottish Water - valve repairs	Road closed to northbound traffic.	25/02/18	25/02/18
	Sighthill/Gorgie	SAUGHTON ROAD	At Broomhouse Drive / Stenhouse Drive crossroads	Scottish Water - ironwork repairs	4-way temporary traffic lights	25/02/18	25/02/18
	Sighthill/Gorgie	TYNECASTLE		Hearts v Kilmarnock, kick-off 7.45pm	Mcleod Street closed, local parking restrictions as signed	27/02/18	27/02/18
	Southside/ Newington	MEADOW LANE	From (and including) Buccleuch Place Lane to Buccleuch Street	Construction of new student housing	Roads closed	04/01/16	Ongoing
	Southside/ Newington	CRAIGMILLAR PARK AREA		SGN - gas main renewal project	Phased road closures of East Suffolk Park, Suffolk Road, East Savile Road, East Suffolk Road and Ventnor Terrace.	04/09/17	30/03/18
	Southside/ Newington	POTTERROW	Between Marshall Street and Brighton Street	Building development	Lane closures and contraflow	11/09/17	Autumn 2018
	Southside/ Newington	POTTERROW	At South College Street	Building inspection / maintenance	East footway closed, alternative route signed via crossing at Marshall Street to west footway	14/10/17	Ongoing
	Southside/ Newington	CAUSEWAYSIDE	At Salisbury Place	Cityfibre - installation of broadband cables and ducting (connection to Age Concern building)	Phases 2 and 3 of 4. Lane closures and contraflow on Causewayside, westbound lane closure on Salisbury Place 19 - 23/02/18	19/02/18	23/02/18
	Southside/ Newington	FINDHORN PLACE	At Grange Loan	BT - chamber inspection	Road closed	25/02/18	25/02/18
	Southside/ Newington	PEFFERMILL ROAD	Between Cameron Toll and Cameron House Avenue	Scottish Water - survey work	Road closed to eastbound traffic (11pm - 6am)	24/02/18	25/02/18
	Southside/ Newington	BUCCLEUCH PLACE	At Windmill Lane	Scottish Power - cable installation	Temporary traffic lights proposed	26/02/18	19/03/18
	Southside/ Newington	CAUSEWAYSIDE	At the southern end of the National Library building	Cityfibre - installation of broadband cables and ducting (connection to Age Concern building)	Phase 4 of 4. 2-way temporary traffic lights	26/02/18	02/03/18
	Southside/ Newington	DALKEITH ROAD	At Blacket Place	Scottish Power - cable diversions	Southbound bus lane closure	26/02/18	05/03/18
	Southside/ Newington	MEADOWS AREA		<u>Meadows Marathon</u>	George Square and Crichton Street closed 8am - 5pm. Expect the area to be busier than usual	04/03/18	04/03/18
	Various Wards	MURRAYFIELD AREA		Six Nations Rugby - Scotland v England, kick-off 4.45pm	Wiespread road closures and parking restrictions	24/02/18	24/02/18
	West Lothian	BEECRAIGS AREA		West Lothian Council - carriageway resurfacing	<u>4 phases of road closures - click cell for details</u>	08/01/18	08/04/18
<b>Trunk roads</b>							
		M8	J3 - J3A	Amey - bridge repairs	Road closed to westbound traffic 8pm - 6.30am	24/02/18	25/02/18