

## Roadworks & events report

**Effective from 16th February 2018**

---

**For further information please contact the following:**

Edinburgh and Midlothian contact CLARENCE on 0800 23 23 23

[Traffic Scotland - information on motorways and City Bypass](#)















[Forth Bridges](#)

[Transport for Edinburgh - Lothian Buses and Edinburgh Trams](#)

[Follow Edintravel on Twitter for regular updates](#)

[See details of Ward boundaries](#)

Entries are arranged by Ward and then by start date. Underlined entries contain links to maps or further information

new information in this version		 = temporary traffic lights in use	 = diversion in operation				
Ward	Street	Location	Description	Traffic Control	Start date	Finish date	
Almond	A90	Cramond Brig to Burnshot junction	City of Edinburgh Council - footway and cycleway construction	Off-peak northbound lane closure and temporary traffic lights at Burnshot Road	15/11/17	02/03/18	
Almond	FORTH ROAD BRIDGE / QUEENSFERRY CROSSING		Transport Scotland - changes to bridge regulations	Forth Road Bridge now open as a dedicated public transport corridor. Motorway regulations on Queensferry Crossing from 01/02/18			
Almond	MAYBURY ROAD	Between East Craigs and Barnton	Building contractor - trial holes to determine underground utility layout	Off-peak lane closures	05/02/18	18/02/18	
	Almond	LOCHEND ROAD	At A8	Scottish Power - cable repairs	No access to Lochend Road from A8 (exit from Lochend Road remains open)	10/02/18	22/02/18
	Almond	THE LOAN, QUEENSFERRY	Between Rosebery Avenue and Station Road	SGN - gas main renewal (dates revised 07/02/18)	3 or 4-way temporary traffic lights as required. Phased road closures of Burgess Road (from 12/02/18 for 1 week), Loch Road and Station Road	12/02/18	5-6 weeks
	City Centre	LEITH STREET AREA		<u>St James redevelopment works</u>	Various lane closures and contraflows. St James' Place, Cathedral Lane and St James car parks closed.	04/01/16	Ongoing
	City Centre	WEST REGISTER STREET	Between St Andrew Square and Register Place (at Café Royal)	Building demolition / development	Road closed to through traffic	25/04/16	Ongoing
	City Centre	LONDON ROAD / EASTER ROAD AREA		City of Edinburgh Council and Laing O'Rourke - traffic management for Leith Street closure	<u>Traffic gyratory system in operation</u>	20/08/17	Summer 2018
	City Centre	LEITH STREET	Between Princes Street and Calton Road	St James development	Road closed. Diversion via Waterloo Place - Regent Road to London Road gyratory. No left turn from North Bridge into Princes Street (except buses, taxis and cycles)	5am 02/08/17	10 months
	City Centre	GEORGE STREET	St Andrew Square to Hanover Street	Traffic management associated with St James development and Leith Street closure	George Street closed to westbound through-traffic.	31/08/17	31/07/18
	City Centre and Fountainbridge / Craiglockhart	FOUNTAINBRIDGE	Between Lothian Road and Semple Street	Development of former Farmfoods building	Lane closures	16/09/17	Ongoing
	City Centre	KING'S STABLES ROAD	Between Lady Wynd and King's Stables Lane	Building demolition and redevelopment	Varying arrangements including lane closures, parking restrictions and temporary traffic lights as required	23/09/17	September 2019
	City Centre	HAYMARKET TERRACE	Between Apex Hotel and Haymarket junction	<u>Scottish Water - major sewer replacement project</u>	Road closed to citybound traffic, diversion via Magdala Crescent - Eglinton Crescent - Palmerston Place. Magdala Crescent northbound traffic only at Haymarket Terrace. One-way system (clockwise) Eglinton Crescent / Glencairn Crescent.	07/10/17	30/06/18
	City Centre	CALTON ROAD	At Leith Street	St James development	Road closed in both directions except for cyclists and pedestrians	6am 20/12/17	01/04/17
	City Centre	MELVILLE STREET	At Manor Place	Scottish Power - cable work (phase 2 of 3)	Road closed to westbound traffic with lane closure extending south along Manor Place to William Street	29/01/18	16/02/18
	City Centre	REGENT ROAD	At Easter Road / Montrose Terrace	Scottish Water - abandoning old water main (phase 1 complete and lanes reopened, phase 2 scheduled for 26/02 - 16/03/18)	2 lanes closed on eastbound side, contraflow on westbound side. Parking restrictions and temporary bus stop as signed	01/02/18	09/02/18
	City Centre	HOWE STREET	At Jamaica Street / Northumberland Street	Cityfibre - installation of broadband cables and ducting	2-way temporary traffic lights, Northumberland Street closed	12/02/18	16/02/18
	City Centre	HIGH STREET	Between North Bridge and Blackfriars Street	Building development - gas, water and electricity connections	Road closed to eastbound traffic	12/02/18	04/03/18
	City Centre	KING'S STABLES ROAD	Between Lady Wynd and King's Stables Lane	BT - cable and ducting installation	2-way temporary traffic lights	12/02/18	16/02/18
	City Centre	LOTHIAN ROAD	Between Fountainbridge and Morrison Street	Scottish Water - abandoning old water main	Citybound lane closures, contraflow on southbound side with single-lane traffic in each direction. Southbound bus stop closed	12/02/18	23/02/18
	City Centre	NORTH ST DAVID STREET		Cityfibre - installation of broadband cables and ducting (connection to National Portrait Gallery)	Various lane closures affecting North St David Street, north side of St Andrew Square and North St Andrew Lane	12/02/18	21/02/18
	City Centre	PICARDY AREA		Laing O'Rourke - verge clearing ahead of Picardy Place redevelopment	Lane closure from west end of Picardy Place extending into Leith Walk	12/02/18	16/02/18
	City Centre	WILLIAM STREET	At Manor Place	Scottish Power - cable work (phase 3 of 3)	William Street and William Street North West Lane closed. Existing one-way order suspended with priority boards in use	12/02/18	02/03/18




Start dates indicate earliest anticipated start.  
Finish dates represent formal notice periods - works may finish earlier or be extended.

	City Centre	EAST END JUNCTION		Laing O'Rourke - footway works at Waterloo Place as part of St James development	Lane closure eastbound Princes Street and northbound North Bridge. Pedestrian diversions as signed	14/02/18	07/04/18
	City Centre	BANK STREET	At St Giles' Street	Scottish Water - ironwork repairs	2-way temporary traffic lights, St Giles' Street closed	18/02/18	18/02/18
	City Centre	FREDERICK STREET	Between Rose Street and George Street	Scottish Water - ironwork repairs	Lane closures and contraflow, parking suspended on both sides. Temporary bus stop for southbound services	18/02/18	18/02/18
	City Centre	ROSE STREET SOUTH LANE	Between Frederick Street and Hanover Street	Crane lift	Road closed	18/02/18	18/02/18
	City Centre	WEST APPROACH ROAD	At rear of EICC	Scottish Water - manhole repairs	Lane closures and contraflow on westbound carriageway	18/02/18	18/02/18
	City Centre	WEST PORT	At Kings Stables Road	Clancy Dowcra - cable installation works	3-way temporary traffic lights	19/02/18	23/02/18
	City Centre	THISTLE STREET NORTH EAST LANE	North-east corner	Manhole repairs	Road closed	23/02/18	23/02/18
	Colinton / Fairmilehead	FIRRHILL DRIVE		SGN - gas leak repairs	Road closed	06/02/18	27/02/18
	Colinton / Fairmilehead	COLINTON ROAD	At Redford Road	Scottish Water - construction of new manhole and sewer lining *rescheduled to start 28/02/18*	Lane closures and 2-way temporary traffic lights. Redford Road closed between Redford Drive and Colinton Road (except for local access)	06/11/17	12/11/17
	Corstorphine / Murrayfield	LADYWELL AVENUE	Between Dovecot Road and Broomhall Road	SGN - gas main renewal	Lane closures and parking restrictions. Temporary traffic lights as required (currently 3-way lights at Castle Avenue)	08/01/18	19/03/18
	Corstorphine / Murrayfield	CLERMISTON ROAD	Between St John's Road and Drum Brae Drive	Scottish Water - mains renewal project	Road closed in sections, starting at St John's Road and moving north	15/01/18	May 2018
	Corstorphine / Murrayfield	ST JOHN'S ROAD	Between Kirk Loan and Clermiston Road	Scottish Water - mains renewal	Lane closures and contraflow cleared 11/02/18, Clermiston Road remains closed. 2-way temporary traffic lights over weekend of 17-18/02/18 for permanent carriageway reinstatements	15/01/18	Early February
	Corstorphine / Murrayfield	WEST COATES	At Wester Coates Road	BT - cable work	Overnight 2-way temporary traffic lights, Wester Coates Road closed. 8pm - 7am for 4 nights	15/02/18	19/02/18
	Corstorphine / Murrayfield	RUSSELL ROAD	Rail bridge at Sauchiebank	Network Rail - bridge inspection	Overnight 2-way temporary traffic lights, 10pm - 6am for 3 nights	20/02/18	23/02/18
	Craightinny/ Duddingston	CRAIGENTINNY ROAD	At Loganlea Road, working westwards to Findlay Gardens	SGN - gas main renewal project	Lane closures and temporary traffic lights	15/01/18	Mid-March
	Craightinny/ Duddingston	SEAFIELD STREET		City of Edinburgh Council / Tarmac - carriageway repairs	Road closed 8.30am - 4.30pm each day	19/02/18	22/02/18
	Drum Brae / Gyle						
	East Lothian	SALTER'S ROAD	At Wallyford P&R roundabout (A199)	Drainage works associated with new housing development	Road closed	05/02/18	02/03/18
	Forth	PENNYWELL / DRYLAW AREA		SGN - gas main renewal project.	Staggered road closures on Pennywell Road, Ferry Road service road and Groathill Road North. Temporary traffic lights as required on Ferry Road.	13/11/17	29/06/18
	Forth	FERRY ROAD	At Inverleith Row	BT - cable work	3-way temporary traffic lights	12/02/18	16/02/18
	Forth	GROATHILL ROAD NORTH	At Ferry Road	SGN - gas main renewal project.	Road closed in both directions for around 4 weeks and then closed to southbound traffic for around 7 weeks	15/02/18	20/04/18
	Forth	GRANTON ROAD	At Grierson Avenue	BT - cable work	Off-peak 3-way temporary traffic lights	19/02/18	20/02/18
	Forth	FERRY ROAD	At Inverleith Row	City of Edinburgh Council - signage and line marking for new waiting restrictions	Off-peak 3-way temporary traffic lights	21/02/18	22/02/18

Start dates indicate earliest anticipated start.  
Finish dates represent formal notice periods -  
works may finish earlier or be extended.

	Fountainbridge/ Craiglockhart	SEMPLE STREET	At Fountainbridge junction	Development of former Farmfoods building	Lane closure and parking restrictions. Short pedestrian diversion and temporary crossing facilities in place.	05/09/16	Ongoing
	Fountainbridge/ Craiglockhart	FOUNTAINBRIDGE	Between Grove Street and Fountain Park	Building development projects	South footway closed west of Gilmore Park. North footway now reopened	04/07/17	Ongoing
	Fountainbridge/ Craiglockhart	CRAIGLOCKHART AVENUE	At Craiglockhart Drive South	BT - cable connections	4-way temporary traffic lights	17/02/18	17/02/18
	Fountainbridge/ Craiglockhart	FOUNTAINBRIDGE	At Gardner's Crescent	Building maintenance and window cleaning	3-way temporary traffic lights 6am - 11am	17/02/18	17/02/18
	Fountainbridge/ Craiglockhart	COLINTON ROAD	At Craiglockhart Road North	Scottish Water - manhole repairs (4 locations)	2-way temporary traffic lights	18/02/18	18/02/18
	Fountainbridge/ Craiglockhart	HORNE TERRACE	Between McNeill Street and Thistle Place	Crane lift	Road closed 9am - 5pm each day	19/02/18	22/02/18
	Inverleith	<u>WATER OF LEITH PATH AT DEAN VILLAGE</u>		Landslip	Path closed beneath Dean cemetery	April 2013	Ongoing
	Inverleith	INVERLEITH ROW	Between Ferry Road and Royston Terrace	City of Edinburgh Council - footway resurfacing	Lane and footway closures on both sides	31/10/17	Ongoing
	Inverleith	QUEENSFERRY ROAD	Between Queensferry Terrace and Orchard Brae (front of Stewart's Melville school)	SGN - gas main renewal	Lane closures and contraflow. Parking suspended on south side.	08/01/18	26/02/18
	Inverleith	EYRE PLACE	Between Eyre Terrace and Dundas Street	City of Edinburgh Council - footway resurfacing	Lane restrictions to accommodate temporary walkway. Temporary bus stop as signed	29/01/18	16/02/18
	Inverleith	BUCKINGHAM TERRACE	From Oxford Terrace extending into Belgrave Crescent	City of Edinburgh Council - carriageway resurfacing	Parking suspended on both sides, 2-way traffic maintained	12/02/18	16/02/18
	Inverleith	TELFORD ROAD	At Groathill Road North	BT - cable works	Overnight 3-way temporary traffic lights	19/02/18	20/02/18
	Leith	<u>NEWHAVEN PLACE</u>	Between Goosander Street and Lindsay Road	Construction work	Road closed	08/01/18	26/10/18
	Leith	GREAT JUNCTION STREET	At Bonnington Road	City of Edinburgh Council - footway resurfacing at crossing point	Off-peak 4-way temporary traffic lights	19/02/18	19/02/18
	Leith	RESTALRIG ROAD	At Ryehill Terrace	BT - equipment upgrade	Lane closures and 3-way temporary traffic lights.	19/02/18	23/02/18
	Leith Walk	<u>WATER OF LEITH PATH AT BONNINGTON</u>		Unsafe wall adjacent to Miller Homes site	Path closed between Newhaven Road and Anderson Place	02/08/17	April 2018
	Leith Walk	ANNANDALE STREET	At East London Street / Hopetoun Crescent	City of Edinburgh Council - carriageway repairs (8.30am - 5pm each day)	Lane closures on Annandale Street. East London Street and Hopetoun Crescent closed. Hopetoun Crescent - parking suspended along whole of south side, one-way order rescinded to accommodate 2-way traffic.	13/02/18	17/02/18
	Leith Walk	EASTER ROAD		Hibs v Aberdeen, kick-off 3pm	Local road closures and parking restrictions	17/02/18	17/02/18
	Liberton/ Gilmerton	<u>MOREDUNVALE ROAD</u>	Between Upper Craigour and Craigour Drive	Flood prevention works	Road closed between Upper Craigour and Old Dalkeith Road from 08/01/18	09/02/16	01/04/18
	Liberton/ Gilmerton	LIBERTON ROAD	Between Gilmerton Road and Mid Liberton	Development works	Lane closures in both directions, contraflow in operation and east footway closed. Temporary pedestrian crossing at Mid Liberton.	12/06/17	Summer 2018
	Liberton/ Gilmerton	FROGSTON ROAD EAST	Between Kaimes crossroads and Broomhills Road	Housing development	Lane restrictions	11/01/18	Ongoing
	Liberton/ Gilmerton	KAIMES CROSSROADS		Excavation from Captain's Road to Barratt Homes site on Frogston Road East (for new gas supply)	Lane closures on Howden Hall Road on Saturday for trial holes then 4-way temporary traffic lights from Monday 12/02/18	10/02/18	18/02/18
	Liberton/ Gilmerton	GILMERTON DYKES STREET	At Moredun Dykes Road	Housing development - water main connection and work to retaining wall	2-way temporary traffic lights. Moredun Dykes Road closed	12/02/18	02/03/18
	Liberton/ Gilmerton	DRUM STREET	Ravenscroft Street to Candlemaker's Park	SGN - installation of new gas supply for Miller Homes	3-way temporary traffic lights. *postponed until end of March*	Start date TBC	13/04/18

	Midlothian	NEWTON CHURCH ROAD, DANDERHALL	Between Millerhill Road and Edmonstone Road	Housing development	Road closed	17/04/17	Ongoing
	Midlothian	BILSTON AREA		Scottish Water - water main upgrade	Various arrangements with temporary traffic lights and local road closures as required	06/11/17	13/04/18
	Midlothian	A7	At Dalhousie Road / B6392 roundabout	Midlothian Council	Temporary traffic lights	12/02/18	16/02/18
	Morningside	SPYLAW AREA		SGN - gas main renewal project	Phased road closures of Etrick Road, Gillsland Road, South Gillsland Road, Gray's Loan, Napier Road, Merchiston Avenue and Polwarth Terrace. Other lane and parking restrictions as signed. 05/02/18 - 3-way temporary traffic lights at Spylaw Road / Napier Road junction. Napier Road closed between Spylaw Road and Colinton Road	06/11/17	27/04/18
	Morningside	CLUNY GARDENS	At Hermitage Gardens	Scottish Water - ironwork repairs	Off-peak 3-way temporary traffic lights	19/02/18	19/02/18
	Pentland Hills	A71	At Curriehill Road	City of Edinburgh Council - footway and carriageway resurfacing	Off-peak lane closures and temporary traffic lights.	15/01/18	23/02/18
	Pentland Hills	UNION PATH		City of Edinburgh Council - sewer construction	Footpath closed between Wilkies Basin and EICA, pedestrian diversion via Union Canal path	15/01/18	TBC
	Pentland Hills	BRIDGE ROAD, BALERNO	At Johnsburn Road / Main Street	BT - installation of broadband cables, ducting and cabinet	4-way temporary traffic lights	07/02/18	20/02/18
	Portobello / Craigmillar	MAGDALENE DRIVE		City of Edinburgh Council - carriageway resurfacing	Road closed to through traffic in sections. Duddingston Park South to Bailie Grove w/c 05/02/18; Bailie Grove to Magdalene Medway w/c 12/02/18	05/02/18	4 weeks
	Portobello / Craigmillar	NIDDRIE MAINS ROAD	Between Greendykes Road and Craigmillar Castle Loan	City of Edinburgh Council - carriageway resurfacing (phase 2 of 3 from 19/02/18)	Road closed 7pm - 7am each week night	12/02/18	02/03/18
	Portobello / Craigmillar	BRIGHTON PLACE	Between Portobello High Street and Southfield Place	Scottish Water - ironwork repairs	Road closed	18/02/18	18/02/18
	Portobello / Craigmillar	MILTON ROAD WEST	At Duddingston Rise	Scottish Water - ironwork repairs	Off-peak temporary traffic lights, Duddingston Rise closed	21/02/18	21/02/18
	Sighthill/Gorgie	SAUGHTON PARK		Saughton Park regeneration project	Car park and main path through park closed, alternative cyclist and pedestrian route signposted via Stevenson Road - Balgreen Road. No car parking available. From 22/01/18 to 09/02/18 - lane closures and west footway on Balgreen Road closed, pedestrian crossing out of use. From 12/02/18 - lane and footway restrictions between Stevenson Road and park entrance	31/07/17	31/07/18
	Sighthill/Gorgie	WEST APPROACH ROAD	Between Roseburn Street and Drysdale Road	City of Edinburgh Council - carriageway resurfacing	Works complete, anti-skid surfacing on bridges to be scheduled for a later date	22/01/18	
	Sighthill/Gorgie	INGLIS GREEN ROAD	Between Sainsbury's and the rail bridge	SGN - gas leak repairs	Lane closures and contraflow. Southbound bus lane suspended, no right turn into Inglis Green Gait / Rigg	01/02/18	25/02/18 TBC
	Sighthill/Gorgie	HENDERSON TERRACE	Outside RBS	Telecomms company - manhole repairs	Lane closures and contraflow	18/02/18	18/02/18
	Sighthill/Gorgie	LONGSTONE ROAD	From Parkhead Loan to Calder Road Roundabout	Scottish Water - valve repairs	Road closed to northbound traffic.	25/02/18	25/02/18
	Southside/ Newington	MEADOW LANE	From (and including) Buccleuch Place Lane to Buccleuch Street	Construction of new student housing	Roads closed	04/01/16	Ongoing
 	Southside/ Newington	CRAIGMILLAR PARK AREA		SGN - gas main renewal project	Phased road closures of East Suffolk Park, Suffolk Road, East Savile Road, East Suffolk Road and Ventnor Terrace. Northbound lane closure at East Savile Road from 10/01/18 until mid February. Temporary traffic lights at Suffolk Road 08-19/02/18, pedestrian crossing out of use	04/09/17	30/03/18

	Southside/ Newington	POTTERROW	Between Marshall Street and Brighton Street	Building development	Lane closures and contraflow	11/09/17	Autumn 2018
	Southside/ Newington	POTTERROW	At South College Street	Building inspection / maintenance	East footway closed, alternative route signed via crossing at Marshall Street to west footway	14/10/17	Ongoing
	Southside/ Newington	SALISBURY PLACE	Upper Gray Street to Causewayside	Cityfibre - installation of broadband cables and ducting (connection to Age Concern building)	Phase 1 of 4. Westbound lane closure on Salisbury Place, Upper Gray Street closed	12/02/18	16/02/18
	Southside/ Newington	CAUSEWAYSIDE	At Salisbury Place	Cityfibre - installation of broadband cables and ducting (connection to Age Concern building)	Phases 2 and 3 of 4. Lane closures and contraflow on Causewayside, westbound lane closure on Salisbury Place 19 - 23/02/18	19/02/18	23/02/18
	Southside/ Newington	FINDHORN PLACE	At Grange Loan	BT - chamber inspection	Road closed	25/02/18	25/02/18
	Southside/ Newington	PEFFERMILL ROAD	Between Cameron Toll and Cameron House Avenue	Scottish Water - survey work	Road closed to eastbound traffic (11pm - 6am)	24/02/18	25/02/18
	Various Wards	MURRAYFIELD AREA		Six Nations Rugby - Scotland v England, kick-off 4.45pm	Wiespread road closures and parking restrictions	24/02/18	24/02/18
	West Lothian	BEECRAIGS AREA		West Lothian Council - carriageway resurfacing	<a href="#">4 phases of road closures - click cell for details</a>	08/01/18	08/04/18
<b>Trunk roads</b>							
		M9	At J1A Newbridge	Amey - barrier repair	Northbound on-slip closed 8pm - 6am for 2 nights	21/02/18	23/02/18