

Roadworks & events report

Effective from 16 July 2021

Links to further information

[Traffic Scotland - information on trunk roads including Edinburgh City Bypass](#)

[SE Scotland trunk roads maintained by BEAR](#)

[Transport for Edinburgh - Lothian Buses, Edinburgh Trams and Cyclehire Scheme](#)

[Scottish Roadworks Register](#)


[Follow Edintravel on Twitter for regular updates](#)

Key

New information in this version

Spaces for People measures

Underlined entries contain links to maps or further information

 temporary traffic lights in use

 diversion in operation

Entries are arranged by Ward and then by start date.


[See details of Ward boundaries](#)

	Ward	Street	Location	Contractor / works description	Measures in place	Start	Finish
	Almond	MAYBURY ROAD	Between East Craigs and Barnton	CALA / Barratt Homes development	Various lane closures / contraflow arrangements. Speed limit reduced to 30mph along whole length between Barnton and Maybury junctions. New signalised junctions in operation at site access roads.	08/01/20	Ongoing
	Almond	<u>SILVERKNOWES ROAD</u>	Between Silverknowes Parkway and Marine Drive	<u>City of Edinburgh Council - to provide space for safe walking and cycling</u>	Road closed to all vehicles except cycles Reopened for *buses* 14/03/21	30/04/20	Until further notice
	Almond	<u>CAMMO WALK</u>		<u>City of Edinburgh Council - to provide space for safe walking and cycling</u>	Road closed except for residents' access, pedestrians and cycles	08/05/20	Until further notice
	Almond	MAYBURY ROAD	Between Craigs Road and roundabout at Maybury Drive	<u>City of Edinburgh Council - to provide space for safe walking and cycling</u>	Temporary pedestrian crossing in operation	30/06/20	Until further notice
	Almond	<u>PENNYWELL ROAD</u>		<u>City of Edinburgh Council - to provide space for safe walking and cycling</u>	Segregated cycle lanes	14/09/20	Until further notice
	Almond	SOUTH BARNTON AVENUE		<u>City of Edinburgh Council - to provide space for safe walking and cycling</u>	Road closed	10/12/20	Until further notice
	Almond	<u>HIGH STREET / NEWHALLS ROAD, QUEENSFERRY</u>		City of Edinburgh Council - Spaces for People measures	Installation of one-way system (eastbound traffic only between The Loan and Hawes car park).	08/03/21	Until further notice
	Almond	RATHO STATION / NEWBRIDGE AREA	Hillwood Gardens / Road / Terrace / Rise. Parkside, Riverside and Old Liston Road	SGN - gas main renewal	Lane and parking restrictions, temporary traffic lights if required. Riverside closed to through traffic	04/05/21	22 weeks estimated
	Almond	SILVERKNOWES ROAD SOUTH	Between Main Street and Vivian Terrace	<u>City of Edinburgh Council - to provide space for safe walking and cycling</u>	Motor vehicles prohibited	11/05/21	Until further notice
	Almond	<u>HIGH STREET, KIRKLISTON</u>	Between The Square and Station Road	BT / KN - replacement of telegraph pole <i>Work postponed 11/05/21</i>	Road closed, local access maintained	12/05/21	12/05/21
	Almond	A8 GLASGOW ROAD	At Lochend Road	SGN - new gas main installation	No access to Lochend Road (divert via A89 - B800). Citybound inside lane on A8 closed Newbridge roundabout to Lochend Road from 20/09/21	06/09/21	4 weeks
	Almond	CLIFTONHALL ROAD	At Cliftonhall Yards	Scottish Water - emergency repairs	Temporary traffic lights	13/07/21	20/07/21
	Almond	WHITEHOUSE ROAD	At Brae Park Road and Templars Cramond	Forestry contractor - hedge trimming	Off-peak lane closures and 3-way temporary traffic lights	19/07/21	02/08/21

	City Centre	LEITH STREET / PICARDY AREA		St James redevelopment works.	Varying lane closures and contraflow arrangements. St James' Place, Cathedral Lane and St James' car parks closed. Alterations to lane layout on all approaches to Picardy roundabout as work progresses	04/01/16	September 2021
	City Centre	CALTON ROAD	Between Waverley station access and New Street	Unsafe rock face, restrictions in place to provide safety zone	Temporary traffic lights.	01/12/18	Ongoing
	City Centre	NORTH BRIDGE		City of Edinburgh Council / Balfour Beatty - bridge refurbishment	Traffic reduced to one lane in each direction. Footway closures and temporary walkways as signed. Bus stops relocated as required.	15/02/20	Summer 2021
	City Centre	PRINCES STREET	Between South St David Street and East End junction	<u>City of Edinburgh Council - to provide space for safe walking and cycling</u>	Buses, taxis and cycles only 7.30am - 6.30pm each day	18/06/20	Until further notice
	City Centre	WAVERLEY BRIDGE		<u>City of Edinburgh Council - to provide space for safe walking and cycling</u>	Road closed at Princes Street (except for cycles). Taxi and loading access via Market Street	18/06/20	Until further notice
	City Centre	<u>FORREST ROAD</u>		<u>City of Edinburgh Council - to provide space for safe walking and cycling</u>	Segregated cycle lanes	22/06/20	Until further notice
	City Centre	COCKBURN STREET		<u>City of Edinburgh Council - to provide space for safe walking and cycling</u>	Road closed except for cycles and blue badge holders. Loading permitted 6.30am - 10.30am each day.	10/07/20	Until further notice
	City Centre	VICTORIA STREET		<u>City of Edinburgh Council - to provide space for safe walking and cycling</u>	Road closed except for cycles and blue badge holders. Loading permitted 6.30am - 10.30am each day. <i>From 11/12/20 - 24hr delivery and blue badge access via George IV Bridge, road remains closed at Grassmarket</i>	10/07/20	Until further notice
	City Centre	TOLLGROSS	At Leven Street, Home Street. Brougham Street and Earl Grey Street	<u>City of Edinburgh Council - to provide space for safe walking and cycling</u>	Redesigning key parts of the road to increase safety for pedestrians and cyclists during the current Covid-19 pandemic.	31/07/20	Until further notice
	City Centre	<u>COWGATE</u>	At Candlemaker Row	Redevelopment of India Buildings	Road closed to westbound traffic. Diversion via Pleasance - West Richmond Street - West Nicolson Street - Potterrow - Teviot Place - Lauriston Place - Lady Lawson Street - West Port	24/08/20	18 months
	City Centre	<u>MORRISON LINK</u>	Between Morrison Street and Morrison Crescent	The Haymarket development - sewer diversion work	One lane closed in each direction (northbound restriction extending into Morrison Street towards Haymarket). Section of west footway closed with pedestrian diversion as signed	29/03/21	TBC
	City Centre	<u>CALTON ROAD</u>	Between New Street and Old Tolbooth Wynd	Energy Assets - multi-utility connections to development site	Temporary traffic lights	19/04/21	TBC
	City Centre	<u>HIGH STREET</u>	At St Mary's Street / Jeffrey Street	City of Edinburgh Council - reconstruction of carriageway setts Summer break scheduled 16/07 - 07/09/21	Phase 1 - High Street closed between Museum of Childhood and St Mary's Street (other approaches remain open). 2-way traffic on Blackfriars Street	17/05/21	35 weeks TBC
	City Centre	FREDERICK STREET	Between Princes Street and George Street	Scottish Power - cable installation <i>Details TBC as at 21/04/21</i>	Lane closures and temporary traffic lights. Temporary stop for southbound bus services as required	24/05/21	4 weeks
	City Centre	LEITH WALK	At London Road / Gayfield Square	Scottish Water - mains diversion for Trams to Newhaven project	Lane closures / alterations. Restricted access to Gayfield Square	09/06/21	6 weeks

	City Centre	<u>ELM ROW</u>	Cobbled section between Montgomery Street and London Road	Trams to Newhaven - public realm works	Road closed	28/06/21	6 months
	City Centre	QUEEN STREET	West side of junction with Frederick Street	SGN - gas leak repairs	Lane restrictions	02/07/21	TBC
	City Centre	JOHNSTON TERRACE	From Castle Terrace to Grannie Green Steps	Historic Environment Scotland - rock face assessments	Road closed (Mon - Fri) *Open Sat & Sun*	12/07/21	01/08/21
	City Centre	WEST MAITLAND STREET	From Palmerston Place to Morrison Street	Bilfinger for Edinburgh Trams - manhole repairs	Road closed to westbound traffic 8pm - 5am for 3 nights	14/07/21	17/07/21
	City Centre	TORPHICHEN STREET	Between Torphichen Place and Canning Street	Scottish Power - high-voltage cable installation (to supply The Haymarket development)	Eastbound lane closure	15/07/21	29/07/21
	City Centre	EARL GREY STREET	Just before Lauriston Place	Emergency glazing repairs	Southbound lane closure	18/07/21	18/07/21
	City Centre	PRINCES STREET	Frederick Street to South Charlotte Street	Bilfinger for Edinburgh Trams - routine joint sealant repairs <i>Rescheduled from 21/06</i>	Road closed to westbound traffic 8pm - 5am for 5 nights	19/07/21	24/07/21
	City Centre	CHESTER STREET	Between Walker Street and Manor Place	Scottish Water - sewer repairs	Lane closures, parking suspended on both sides	20/07/21	20/07/21
	City Centre	<u>FOUNTAINBRIDGE</u>	Between Semple Street and Ponton Street	Crane lift	Road closed	25/07/21	25/07/21
	City Centre	ABERCROMBY PLACE	Between Nelson Street and Dublin Street	Crane operations	Road closed	26/07/21	Up to 7 days
	City Centre	HILL STREET	Between Hill Street North Lane / South Lane	Cityfibre - cable and ducting installation	Road closed, local diversions as signed	26/07/21	06/08/21
	City Centre	LEITH STREET	Outside John Lewis	C-Plan for Vodafone - cable splicing	Northbound outside lane closed 8pm - 10am	31/07/21	01/08/21
	City Centre	<u>GILMORE PLACE</u>	Between Leamington Terrace and Upper Gilmore Place	Scottish Water - mains repairs	2-way temporary traffic lights	09/08/21	16/08/21
	Colinton / Fairmilehead	<u>WATER OF LEITH WALKWAY</u>	Colinton / Spylaw area	Scottish Water - waste water system improvements	Spylaw car park closed Monday to Friday.	12/10/20	25 weeks
	Colinton / Fairmilehead	<u>BONALY BRAE</u>	At Bonaly Grove	City of Edinburgh Council - to provide space for safe walking and cycling	Road closed except for residents' access, pedestrians and cycles	17/02/21	Until further notice

	Colinton / Fairmilehead	<u>BUCKSTONE CIRCLE / BUCKSONE LOAN EAST</u>	Between High Buckstone and Buckstone Close	City of Edinburgh Council - to provide space for safe walking and cycling	Motor vehicles prohibited: Monday - Thursday 8am - 10am and 2pm - 4pm Friday 8am - 10am and 11am - 1pm	22/02/21	Until further notice
	Colinton / Fairmilehead	OXGANGS GREEN	At school entrance	City of Edinburgh Council - to provide space for safe walking and cycling	Motor vehicles prohibited: Monday - Thursday 8am - 10am and 2pm - 4pm Friday 8am - 10am and 11am - 1pm	11/05/21	Until further notice
	Colinton / Fairmilehead	<u>GILLESPIE CROSSROADS</u>		BT / KN - cable and ducting installation <i>Work suspended, revised dates TBA</i>	4-way temporary traffic lights	07/06/21	11/06/21
	Colinton / Fairmilehead	<u>BRIDGE ROAD, COLINTON</u>	Between Spylaw Street and Woodhall Road	BT - telegraph pole replacement <i>To be re-arranged</i>	Road closed. Diversion via Lanark Road - Craiglockhart Avenue - Colinton Road	28/06/21	28/06/21
	Colinton / Fairmilehead	NEW SWANSTON	At Oxgangs Road	SGN - gas main repairs	3-way temporary traffic lights	21/07/21	23/08/21
	Corstorphine / Murrayfield	ST JOHN'S ROAD	In its entirety	City of Edinburgh Council - to provide space for safe walking and cycling	Redesigning key parts of the road to increase safety for pedestrians and cyclists during the current Covid-19 pandemic.	22/07/20	Until further notice
	Corstorphine / Murrayfield	<u>MANSE STREET and FEATHERHALL ROAD</u>		City of Edinburgh Council - to provide space for safe walking and cycling	Manse Street closed at Manse Road; Featherhall Road closed at Featherhall Terrace	18/08/20	Until further notice
	Corstorphine / Murrayfield	LAMPACRE ROAD		City of Edinburgh Council - to provide space for safe walking and cycling	Road closed between Tyler's Acre Road and Tyler's Acre Gardens (and Tyler's Acre Avenue closed at Lampacre Road. Except for residents' access, pedestrians and cycles	28/11/20	Until further notice
	Corstorphine / Murrayfield	SAUGHTONHALL / BALGREEN / WHITSON AREA		Cityfibre - cable and ducting installation	Lane, footway and parking restrictions as signed. Temporary traffic lights as required	06/01/21	July 2021
	Corstorphine / Murrayfield	<u>CRARAE AVENUE</u>		City of Edinburgh Council - to provide space for safe walking and cycling	Motor vehicles prohibited: Monday - Thursday 8am - 10am and 2pm - 4pm Friday 8am - 10am and 11am - 1pm	22/02/21	Until further notice
	Corstorphine / Murrayfield	<u>CORSTORPHINE HIGH STREET</u>		City of Edinburgh Council - to provide space for safe walking and cycling	Priority boards in operation between Kirk Loan and Ladywell Avenue	01/03/21	Until further notice
	Corstorphine / Murrayfield	<u>MEADOW PLACE ROAD / BROOMHOUSE ROAD</u>	Between A8 and south side of Broomhouse roundabout, plus Ladywell Road	City of Edinburgh Council - Spaces for People measures	Re-designating key parts of the road to help pedestrians to physically distance.	08/03/21	Until further notice
	Corstorphine / Murrayfield	<u>CARRICK KNOWE AREA</u>		Cityfibre - installation of cables and ducting	Lane, footway and parking restrictions	15/03/21	July 2021
	Corstorphine / Murrayfield	BROOMHALL DRIVE	Between Wester Broom Place and South Gyle Road	City of Edinburgh Council - to provide space for safe walking and cycling	Motor vehicles prohibited: Monday - Thursday 8am - 10am and 2pm - 4pm Friday 8am - 10am and 11am - 1pm	11/05/21	Until further notice
	Corstorphine / Murrayfield	WESTER BROOM PLACE	Between South Gyle Road and Broomhall Drive	City of Edinburgh Council - to provide space for safe walking and cycling	Motor vehicles prohibited: Monday - Thursday 8am - 10am and 2pm - 4pm Friday 8am - 10am and 11am - 1pm	11/05/21	Until further notice

	Corstorphine / Murrayfield	ROSEBURN STREET	Between Russell Road and the tram stop	Cityfibre - installation of cables and ducting	Lane, footway and parking restrictions as signed, temporary traffic lights as required. 19/07/21 for 5 days - no right turn from Russell Road.	05/07/21	September 2021
	Corstorphine / Murrayfield	<u>BALGREEN ROAD</u>	At the rail bridge	Network Rail - bridge maintenance	2-way temporary traffic lights 8pm - 7am 06/07/21 for 2 nights, 10/07/21 for 5 nights and 17/07/21 for 5 nights. Road closed 10pm - 5am on 24/07/21 and 31/07/21	06/07/21	01/08/21
	Corstorphine / Murrayfield	ROSEBURN CRESCENT / ROSEBURN DRIVE		Cityfibre - installation of cables and ducting	Lane, footway and parking restrictions as signed, temporary traffic lights as required	12/07/21	16/07/21 23/07/21
	Corstorphine / Murrayfield	<u>ST JOHN'S ROAD</u>	At Clermiston Road	BT / KN - cabinet works	2-way temporary traffic lights, Clermiston Road closed	19/07/21	Up to 5 days
	Corstorphine / Murrayfield	<u>RAVELSTON DYKES</u>	Between Garscube Terrace and Crarae Avenue	BT - telegraph pole replacement	Road closed	29/07/21	29/07/21
	Corstorphine / Murrayfield	CASTLE AVENUE	Between Broompark Road and Roull Road	Community event	Road closed 1.30pm - 4.30pm	13/08/21	13/08/21
	Corstorphine / Murrayfield	ST NINIAN'S ROAD	Between Forrester Road and St Ninian's Drive	Community event	Road closed 1.30pm - 4.30pm	22/08/21	22/08/21
	Corstorphine / Murrayfield	ST NINIAN'S ROAD	Between Forrester Road and St Ninian's Drive	Community event	Road closed 1.30pm - 4.30pm	05/09/21	05/09/21
	Craightonny/ Duddingston	PAISLEY DRIVE	Between Paisley Avenue and Meadowfield Road	<u>City of Edinburgh Council - to provide space for safe walking and cycling</u>	Motor vehicles prohibited: Monday - Thursday 8am - 10am and 2pm - 4pm Friday 8am - 10am and 11am - 1pm	02/10/20	Until further notice
	Craightonny/ Duddingston	A1 CORRIDOR	London Road / Willowbrae Road / Milton Road West between Leith Walk and Mountcastle Drive North	City of Edinburgh Council - Spaces for People measures	Re-designating key parts of the road to help pedestrians to physically distance.	30/11/20	Until further notice
	Craightonny/ Duddingston	LOGANLEA DRIVE	Between Craightonny Road and east leg of Loganlea Avenue	<u>City of Edinburgh Council - to provide space for safe walking and cycling</u>	One-way order in place - no exit to Craightonny Road	17/12/20	Until further notice
	Craightonny/ Duddingston	<u>STANLEY PLACE / TAYLOR PLACE</u>		Building development	Roads closed to through traffic between Sunnybank Terrace and Comely Green Crescent (except for residents' access)	22/02/21	Until further notice
	Craightonny/ Duddingston	CRAIGENTINNY AREA		Cityfibre - cable and ducting installation	Lane, footway and parking restrictions as signed on Craightonny Avenue, Britwell Crescent, Restalrig Avenue, Loganlea Road and Loganlea Terrace. Loganlea Terrace closed at Loganlea Road as required	22/03/21	June / July 2021
	Craightonny/ Duddingston	<u>DURHAM / DUDDINGSTON / SOUTHFIELD AREA</u>	Residential streets bounded by (and including) Duddingston Road / Mountcastle Drive South / Milton Road West	Cityfibre - cable and ducting installation	Lane, footway and parking restrictions as signed. Local road closures and temporary traffic lights as required	23/03/21	August 2021
	Craightonny/ Duddingston	NORTHFIELD AREA	Northfield Drive / Farm Avenue / Farm Road / Broadway / Grove / Gardens / Square / Crescent	Cityfibre - cable and ducting installation	Lane, footway and parking restrictions as signed. Local road closures and temporary traffic lights as required	12/04/21	June / July 2021

	Craigtinny/ Duddingston	<u>WILLOWBRAE AREA</u>	Residential streets west of Willowbrae Road - Abercorn / Ulster / Paisley / Meadowfield neighbourhoods	Cityfibre - cable and ducting installation	Lane, footway and parking restrictions as signed. Local road closures and temporary traffic lights as required	07/06/21	September 2021
	Craigtinny/ Duddingston	<u>MARIONVILLE ROAD</u>	Between London Road and Dalgety Street	Cityfibre - cable and ducting installation	Lane, footway and parking restrictions as signed. Temporary traffic lights as required	22/06/21	August 2021
	Craigtinny/ Duddingston	<u>DUDDINGSTON LOW ROAD</u>		Historic Environment Scotland - rock face assessments	Measures in place to ensure public safety: Duddingston Low Road (including pavement) closed, Innocent Railway Path closed between East Parkside and Duddingston Road West	02/07/21	Until further notice
	Craigtinny/ Duddingston	MEADOWBANK AREA		Cityfibre - cable and ducting installation	Lane, footway and parking restrictions affecting Meadowbank Crescent & Avenue, Parsons Green Terrace, Royal Park Terrace, Queen's Park Terrace, Considine Terrace and Spring Gardens	05/07/21	Late July / early August
	Craigtinny/ Duddingston	<u>RESTALRIG DRIVE</u>	At Loaning Crescent (north leg)	Scottish Power - cable repairs	4-way temporary traffic lights	05/07/21	09/07/21 16/07/21
	Craigtinny/ Duddingston	<u>STAPELEY AVENUE</u>	In its entirety	City of Edinburgh Council - carriageway resurfacing <i>Start date TBC, to follow work on Nantwich Drive</i>	Road closed	05/07/21	Up to 2 weeks
	Craigtinny/ Duddingston	<u>KIRKWOOD PLACE (LOWER LONDON ROAD)</u>	Between Taylor Place and Whyte Place	Scottish Power - cable connections	Road closed	19/07/21	25/07/21
	Craigtinny/ Duddingston	<u>NORTHFIELD DRIVE</u>	Between Northfield Broadway and crossroads at no. 51	City of Edinburgh Council - carriageway resurfacing	Road closed	19/07/21	2-3 weeks
	Craigtinny/ Duddingston	<u>CLOCKMILL LANE</u>	Between London Road and rail bridge	Building development	Road closed	01/08/21	01/08/22
	Drum Brae / Gyle	<u>DRUM BRAE NORTH</u>	Between Queensferry Road and Drum Brae Terrace	City of Edinburgh Council - Spaces for People measures	Re-designating key parts of the road to help pedestrians to physically distance.	22/02/21	Until further notice
	Drum Brae / Gyle	<u>GLASGOW ROAD</u>	At PC World	Crane operations to install new signage <i>Work postponed 11/05/21</i>	Westbound carriageway closed, 2-way temporary traffic lights on citybound carriageway. 9pm - 6am	15/05/21	16/05/21
	Forth	FERRY ROAD	Between Crewe Toll Roundabout and Inverleith Row	<u>City of Edinburgh Council - to provide space for safe walking and cycling</u>	Segregated cycle lanes	03/08/20	17/08/20
	Forth	CRAIGHALL TERRACE	At Craighall Road	<u>City of Edinburgh Council - to provide space for safe walking and cycling</u>	Motor vehicles prohibited: Monday - Thursday 8am - 10am and 2pm - 4pm Friday 8am - 10am and 11am - 1pm	17/02/21	Until further notice
	Forth	WEST PILTON CRESCENT	Between Pennywell Road and West Pilton Bank	<u>City of Edinburgh Council - to provide space for safe walking and cycling</u>	Motor vehicles prohibited: Monday - Thursday 8am - 10am and 2pm - 4pm Friday 8am - 10am and 11am - 1pm	22/02/21	Until further notice
	Forth	MARINE DRIVE	Between Muirhouse Parkway and West Shore Road	<u>City of Edinburgh Council - to provide space for safe walking and cycling</u>	Parking suspended on both sides	11/05/21	Until further notice

	Forth	WARDIEBURN STREET EAST and WEST	Between Boswall Parkway and Wardieburn Terrace	City of Edinburgh Council - to provide space for safe walking and cycling	Motor vehicles prohibited: Monday - Thursday 8am - 10am and 2pm - 4pm Friday 8am - 10am and 11am - 1pm	11/05/21	Until further notice
	Forth	<u>WEST SHORE ROAD</u>	Between Gypsy Brae and entrance to Forth Quarter Park	City of Edinburgh Council - to provide space for safe walking and cycling	Road closed to all vehicles except cycles	11/05/21	Until further notice
	Forth	<u>TRINITY ROAD</u>	At Lower Granton Road	BT - telegraph pole replacement	Eastbound lane closure on Lower Granton Road, no access to Trinity Road	22/07/21	22/07/21
	Forth	EAST TRINITY ROAD	At Laverockbank Road	BT - cabling works	Temporary traffic lights	19/07/21	23/07/21
	Forth	WATERFRONT AVENUE	At Kingsburgh Crescent	Scottish Water - manhole repairs	3-way temporary traffic lights	21/07/21	23/07/21
	Fountainbridge/ Craiglockhart	GILMORE PARK	At Dundee Street	Building development works - utility connections	Road closed, access maintained for pedestrians	16/01/20	Ongoing
	Fountainbridge/ Craiglockhart	LANARK ROAD / LONGSTONE ROAD / INGLIS GREEN ROAD	Between Gillespie crossroads and Murrayburn Road	City of Edinburgh Council - to provide space for safe walking and cycling	Re-designating key parts of the road to cycle lanes to aid physical distancing	26/01/21	Until further notice
 	Fountainbridge/ Craiglockhart	<u>KINGSKNOWE AREA</u>	Kingsknowe Road South / Crescent / Drive / Avenue / Terrace / Gardens	Cityfibre - cable and ducting installation	Lane, footway and parking restrictions as signed. Local road closures and temporary traffic lights as required	08/05/21	August 2021
	Fountainbridge/ Craiglockhart	<u>DUNDEE STREET</u>	At Viewforth	Scottish Power - emergency cable repairs	Temporary traffic lights	06/07/21	TBC
	Fountainbridge/ Craiglockhart	<u>ROSEMOUNT BUILDINGS</u>	South east corner (nos. 22-45)	Scottish Power - cable repairs	Road closed to through traffic	07/07/21	13/07/21 20/07/21
	Fountainbridge/ Craiglockhart	<u>CRAIGLOCKHART DRIVE SOUTH</u>	At Craiglockhart Avenue	Scottish Power - emergency cable repairs	Road closed, local diversions as signed	08/07/21	17/07/21
	Fountainbridge/ Craiglockhart	<u>GORGIE ROAD</u>	At Chesser Avenue	Scottish Water - ironwork repairs	Off-peak 3-way temporary traffic lights	21/07/21	21/07/21
	Fountainbridge/ Craiglockhart	<u>HUTCHISON ROAD</u>	At Hutchison Crossway	BT / KN - ducting installation	4-way temporary traffic lights	02/08/21	5 days
	Inverleith	<u>WATER OF LEITH PATH AT DEAN VILLAGE</u>		Landslip	Path closed beneath Dean cemetery	April 2013	Ongoing
	Inverleith	CREWE ROAD SOUTH	In its entirety	City of Edinburgh Council - to provide space for safe walking and cycling	Re-designating key parts of the road to help pedestrians to physically distance. Segregated cycle lanes	05/06/20	Until further notice

	Inverleith	HAMILTON PLACE	Between Deanhaugh Street and Patriothall	City of Edinburgh Council - to provide space for safe walking and cycling	Redesigning key parts of the road to increase safety for pedestrians and cyclists during the current Covid-19 pandemic.	30/07/20	Until further notice
	Inverleith	RAEBURN PLACE / DEANHAUGH STREET / KERR STREET	Between Portgower Place and St Stephen Street	City of Edinburgh Council - to provide space for safe walking and cycling	Redesigning key parts of the road to increase safety for pedestrians and cyclists during the current Covid-19 pandemic.	30/07/20	Until further notice
	Inverleith	WESTER DRYLAW AVENUE	Between Groathill Road North and Wester Drylaw Drive	City of Edinburgh Council - to provide space for safe walking and cycling	Motor vehicles prohibited: Monday - Thursday 8am - 10am and 2pm - 4pm Friday 8am - 10am and 11am - 1pm	17/02/21	Until further notice
	Inverleith	A90 CORRIDOR	Various sections between Drumsheugh Gardens and Cramond Brig	City of Edinburgh Council - improved safety measures for cyclists and pedestrians, installation of peak-time bus lanes	Lane and parking restrictions. Bus lanes operational from w/c 22/03/21	21/02/21	Until further notice
	Inverleith	<u>QUEENSFERRY ROAD</u>	At Oxford Terrace / Learmonth Terrace / Buckingham Terrace	City of Edinburgh Council - alterations to road layout	Oxford Terrace and Buckingham Terrace central access 'stopped up'	22/03/21	Until further notice
	Inverleith	CANONMILLS	At Broughton Road / Rodney Street junction	City of Edinburgh Council - alterations to road layout	Citybound reduced to one lane, no right turn into Eyre Place	31/05/21	Until further notice
	Inverleith	LOGAN STREET		City of Edinburgh Council - drainage repairs	Road closed, access maintained for pedestrians	14/07/21	04/08/21
 	Inverleith	<u>CREWE ROAD SOUTH</u>	At Hospital Main Drive	Cityfibre - cable connections to Maggie's Cancer Centre Start date TBC as of 15/07/21	3-way temporary traffic lights, Carrington Road and Craigleith Hill Avenue closed	19/07/21 24/07/21	4-5 days
	Inverleith	<u>TELFORD ROAD</u>	Opposite Telford Gardens	BT / KN - ducting installation	Westbound lane closure	19/07/21 02/08/21	Up to 1 week
	Inverleith	CRAIGLEITH ROAD	Between Craigleith Hill and Orchard Drive	Scottish Water - sewer repairs TBC as of 14/07/21	Road closed, local diversions as signed	19/07/21	16/08/21
	Inverleith	<u>BROUGHTON ROAD</u>	At Canonmills / Rodney Street	Scottish Water - pipe renewal	3-way temporary traffic lights	20/07/21	27/07/21
	Inverleith	<u>FERRY ROAD</u>	At East Fettes Avenue	BT / Morrison - cabling Dates TBC as at 30/06/21	4-way temporary traffic lights, no exit from Pilton Drive service road adjacent to West Winnelstrae	26/07/21	5 days TBC
	Inverleith	<u>QUEENSFERRY ROAD</u>	At Orchard Toll (between Queensferry Terrace and Orchard Road North / South)	Scottish Water - mains repairs Start date to be rescheduled	3-way temporary traffic lights	02/08/21	07/08/21
	Leith	<u>CONSTITUTION STREET</u>		Trams to Newhaven.	1 - Road closed between Foot of the Walk and Coatfield Lane. Access maintained from Laurie Street to Kirkgate House car park. East footway closed adjacent to South Leith Parish Church. 2 - Road closed between Queen Charlotte Street and Tower Street.	16/11/19	Ongoing
	Leith	<u>LINDSAY ROAD</u>	Between North Leith Sands and Newhaven Place	Trams to Newhaven construction - click cell to visit website	Road closed to eastbound traffic, diversion via Melrose Drive. Hawthornvale closed at Lindsay Road. No right turn from Annfield, no left turn from Melrose Drive, no exit from Newhaven Place	06/03/20	31/07/21

	Leith	OCEAN DRIVE	Between roundabouts at Ocean Terminal	Trams to Newhaven construction	Northbound side closed, 2-way traffic on southbound side. Alterations from 13/10/20 - T-junction installed for southbound traffic at the north roundabout	13/03/20	Ongoing
	Leith	<u>LINKS GARDENS</u>	Between Gladstone Place and Links Gardens Lane	<u>City of Edinburgh Council - to provide space for safe walking and cycling</u>	Road closed to all vehicles except cycles	03/05/20	Until further notice
	Leith	<u>JANE STREET</u>	At no. 13/15 (Headland Archaeology)	Trams to Newhaven - utility diversions	Road closed, short diversion via the industrial estate	23/11/20	Ongoing
	Leith	<u>OCEAN DRIVE</u>	Between Ocean Terminal and Rennie's Isle	Trams to Newhaven construction	Road closed	04/01/21	Autumn 2021
	Leith	<u>MARITIME LANE</u>		Trams to Newhaven construction	No access to Maritime Lane from Mitchell Street	07/04/21	September 2021
	Leith	TOWER STREET	At Shore	Trams to Newhaven construction	Temporary traffic lights	10/05/21	Until further notice
	Leith	LEITH WALK	At Foot of the Walk / Great Junction Street / Duke Street	Trams to Newhaven - enabling works prior to construction work in the junction <i>Expected to start 09/08/21</i>	Temporary traffic lights for 2-3 days, lane restrictions thereafter	24/05/21	1 week
	Leith	OCEAN DRIVE	Between Ocean Terminal and Rennie's Isle	Trams to Newhaven construction	<u>Footway closed, pedestrian diversion via Rennie's Isle - Victoria Quay</u>	24/05/21	20 weeks
	Leith	LEITH WALK	At Foot of the Walk / Great Junction Street / Duke Street	Trams to Newhaven construction <i>Expected to start 16/08/21</i>	Alterations to road layout and traffic signal sequences	31/05/21	4 months
	Leith	BALTIC STREET	At Bernard Street	Trams to Newhaven - alterations to kerblines	2-way temporary traffic lights	21/07/21	02/08/21
	Leith Walk	LEITH WALK	Between London Road and Crown Place	Trams to Newhaven construction	Road closed to northbound traffic, southbound reduced to 1 lane	20/06/20	Autumn 2021
	Leith Walk	LONDON ROAD / EASTER ROAD JUNCTION		Trams to Newhaven - alterations to accommodate Leith Walk diverted traffic	Signal timings and lane markings altered. No right turn from Easter Road into eastbound London Road (East Norton Place)	20/06/20	Autumn 2021
	Leith Walk	<u>BROUGHTON ROAD</u>	At McDonald Road	City of Edinburgh Council / Trams to Newhaven - to assist with road safety	3-way temporary traffic lights	05/11/20	Until further notice
	Leith Walk	A1 CORRIDOR	London Road / Willowbrae Road / Milton Road West between Leith Walk and Mountcastle Drive North	<u>City of Edinburgh Council - to provide space for safe walking and cycling</u>	Re-designating key parts of the road to help pedestrians, people using wheelchairs, prams or bicycles to physically distance.	30/11/20	Until further notice
	Leith Walk	<u>HILLSIDE CRESCENT</u>		City of Edinburgh Council - Spaces for People measures	No vehicle entry to Hillside Crescent west leg from London Road (enter via east leg)	18/01/21	Until further notice

	Leith Walk	<u>MANDERSTON STREET</u>	At Leith Walk	SGN - to accommodate gas main diversion work on Jane Street	Road closed	18/01/21	July 2021
	Leith Walk	EASTER ROAD AREA		Football Fixture - Hibs v FC Santa Coloma, kick-off 7.45pm	Roads closed 6.45 - 8pm and 9.15 - 10.15pm: Hawkhill Avenue / Close, St Clair Street, Albion Place / Road / Terrace / Gardens, Harrismith Place	22/07/21	22/07/21
	Leith Walk	LEITH WALK	At Stead's Place / Springfield Street	Trams to Newhaven construction	Alterations to access routes - Stead's Place reopened, Springfield Street closed	26/01/21	Ongoing
	Leith Walk	<u>BRUNSWICK ROAD</u>	Between East Montgomery Place and Brunswick Place	<u>City of Edinburgh Council - to provide space for safe walking and cycling</u>	One-way order - westbound traffic only	08/02/21	Until further notice
	Leith Walk	<u>MCDONALD ROAD</u>	At Leith Walk	Trams to Newhaven construction	Road closed	28/03/21	4 months
	Leith Walk	LEITH WALK	West side cycleway between Annandale Street and Jane Street	<u>Trams to Newhaven - construction of permanent segregated cycleway</u>	Existing temporary cycleways closed, diversions as signed	24/05/21	October 2021
	Leith Walk	<u>PILRIG STREET</u>	At Cambridge Avenue / Dryden Street	Trams to Newhaven - diversion route during closure of Leith Walk cycleway	Temporary controlled crossing point	24/05/21	October 2021
	Leith Walk	<u>IONA STREET</u>	Between Leith Walk and Buchanan Street	<u>Trams to Newhaven - new drainage system</u>	Road closed	14/06/21	16 weeks
	Leith Walk	<u>LORNE STREET</u>	At Leith Walk	<u>Trams to Newhaven - new drainage system</u>	Road closed	28/06/21	7 weeks
	Leith Walk	<u>WEST BOWLING GREEN STREET</u>	Between nos 26 and 34	Sewer connection to development site	Road closed to through traffic	05/07/21	19/07/21
	Leith Walk	EAST CLAREMONT STREET	At Claremont Court	BT - upgrade works	2-way temporary traffic lights	13/07/21	17/07/21
	Leith Walk	BONNINGTON ROAD	At Burlington Street	Scottish Water - manhole repairs	Temporary traffic lights	21/07/21	22/07/21
	Leith Walk	PILRIG STREET	At Leith Walk	Trams to Newhaven construction <i>Conditional on McDonald Road reopening</i>	Road closed	28/07/21	9 months
	Liberton / Gilmerton	<u>BURNHEAD / GRACEMOUNT AREA</u>	Residential streets between Captain's Road and Little Road	Cityfibre - cable and ducting installation	Lane closures and parking restrictions as signed.	05/11/20	June 2021
	Liberton / Gilmerton	GILMERTON ROAD	Between Liberton Road and Walter Scott Avenue	<u>City of Edinburgh Council - to provide space for safe walking and cycling</u>	Re-designating key parts of the road to help pedestrians, people using wheelchairs, prams or bicycles to physically distance	16/11/20	Until further notice












	Liberton / Gilmerton	IVANHOE CRESCENT	Between Glenvarloch Crescent and Rutherford Drive	City of Edinburgh Council - to provide space for safe walking and cycling	Motor vehicles prohibited: Monday - Thursday 8am - 10am and 2pm - 4pm Friday 8am - 10am and 11am - 1pm	28/11/20	Until further notice
	Liberton / Gilmerton	WOODSTOCK PLACE	Between Rutherford Drive and Ivanhoe Crescent	City of Edinburgh Council - to provide space for safe walking and cycling	Motor vehicles prohibited: Monday - Thursday 8am - 10am and 2pm - 4pm Friday 8am - 10am and 11am - 1pm	28/11/20	Until further notice
	Liberton / Gilmerton	GRACEMOUNT DRIVE and BALMWELL AVENUE	At St Catherines RC Primary School	City of Edinburgh Council - to provide space for safe walking and cycling	Motor vehicles prohibited: Monday - Thursday 8am - 10am and 2pm - 4pm Friday 8am - 10am and 11am - 1pm	17/02/21	Until further notice
	Liberton / Gilmerton	MOREDUN PARK STREET	Between Moredun Park Way and entrance to Craigour Park PS	City of Edinburgh Council - to provide space for safe walking and cycling	Motor vehicles prohibited: Monday - Thursday 8am - 10am and 2pm - 4pm Friday 8am - 10am and 11am - 1pm	17/02/21	Until further notice
	Liberton / Gilmerton	<u>OLD DALKEITH ROAD</u>	At Little France Road	Balfour Beatty - development works	Temporary traffic lights 7.30pm - 7am each week night.	26/04/21	TBC
	Liberton / Gilmerton	INCH AREA	At Glenallan Drive / Hazeldean Terrace / Marmion Crescent / Durward Grove / Dinmont Drive and Glenallan Loan	Cityfibre - cable and ducting installation	Lane, footway and parking restrictions as signed, temporary traffic lights as required. Marmion Crescent closed at Hazeldean Terrace, Hazeldean Terrace closed at Durward Grove and Glenallan Loan closed at Glenallan Drive as required	31/05/21	30/09/21
	Liberton / Gilmerton	<u>BURDIEHOUSE CRESCENT</u>	At Southhouse Crescent	City of Edinburgh Council - junction alterations <i>Actual start date 16/06/21</i>	Temporary traffic lights	14/06/21	16/07/21 20/07/21
	Liberton / Gilmerton	<u>GILMERTON ROAD</u>	At Moredun Dykes Road	BT / KN - manhole repairs	3-way temporary traffic lights	28/07/21	29/07/21
	Liberton / Gilmerton	<u>GILMERTON CROSSROADS</u>		Scottish Water - manhole repairs	4-way temporary traffic lights	01/08/21	01/08/21
	Liberton / Gilmerton	<u>GILMERTON ROAD</u>	At The Pillars	City of Edinburgh Council - cycle counter installation	Temporary traffic lights	08/08/21	08/08/21
	Midlothian	A701 STRAITON ROAD	Between Loanhead Road and Pentland Road	Scottish Power - laying cables for new substation	Lane closures as signed	26/02/21	August 2021
	Morningside	BRAID ROAD	Between Braid Farm Road and Hermitage Drive	City of Edinburgh Council - to provide space for safe walking and cycling	Road closed except for cycles and essential works vehicles. Changes implemented during w/c 12/04/21 - road to be reopened for southbound traffic with new segregated cycle lanes	03/05/20	Until further notice
	Morningside	<u>BRAIDBURN TERRACE</u>	From its junction with Comiston Road to its junction with Braid Road	City of Edinburgh Council - to provide space for safe walking and cycling	With the exception of cycles - Road open to eastbound traffic only; No right turn from Greenbank Place into Braidburn Terrace.	08/05/20	Until further notice
	Morningside	BRUNTSFIELD PLACE	In its entirety	City of Edinburgh Council - to provide space for safe walking and cycling	Redesigning key parts of the road to increase safety for pedestrians and cyclists during the current Covid-19 pandemic.	27/07/20	Until further notice
	Morningside	MORNINGSIDE ROAD	In its entirety	City of Edinburgh Council - to provide space for safe walking and cycling	Redesigning key parts of the road to increase safety for pedestrians and cyclists during the current Covid-19 pandemic.	27/07/20	Until further notice

	Morningside	<u>BRUNSTFIELD AVENUE, MONTPELIER</u>		City of Edinburgh Council - to provide space for safe walking and cycling	Brunstfield Avenue closed at Bruntsfield Place; Montpelier closed at Montpelier Park. Except for cycles and residents' access	18/08/20	Until further notice
	Morningside	CANAAN LANE	Between Morningside Road and Woodburn Terrace	City of Edinburgh Council - to provide space for safe walking and cycling	Road closed except for residents' access, pedestrians and cycles	18/08/20	Until further notice
	Morningside	COMISTON ROAD	Between Greenbank and Fairmilehead crossroads	City of Edinburgh Council - to provide space for safe walking and cycling	Re-designating key parts of the road to cycle lanes to aid physical distancing	20/08/20	Until further notice
	Morningside	<u>CANAAN LANE</u>	North of the egress from the Royal Blind School.	City of Edinburgh Council - to provide space for safe walking and cycling (Meadows to Greenbank 'quiet route')	Road closed except for residents' access, pedestrians and cycles	03/02/21	Until further notice
	Morningside	<u>WHITEHOUSE LOAN</u>	Between Bruntsfield Crescent and Warrender Park Road	City of Edinburgh Council - to provide space for safe walking and cycling (Meadows to Greenbank 'quiet route')	Road closed except for residents' access, pedestrians and cycles	03/02/21	Until further notice
	Morningside	<u>WHITEHOUSE LOAN</u>	Between Strathearn Road and Hope Terrace	City of Edinburgh Council - to provide space for safe walking and cycling (Meadows to Greenbank 'quiet route')	Road closed except for residents' access, pedestrians and cycles	03/02/21	Until further notice
	Morningside	BRAID ROAD AREA		City of Edinburgh Council - 'Braid Road and Greenbank to Meadows Quiet Route'	Changed priorities at several junctions, new segregated cycle lanes	08/04/21	Until further notice
	Morningside	BRAID CRESCENT	At Braid Road	BT - cabling duct installation	4-way temporary traffic lights	19/07/21	23/07/21
	Morningside	MARCHMONT CRESCENT	Jct with Roseneath Street	Scottish Water - ironwork repairs	3-way temporary traffic lights	20/07/21	20/07/21
	Morningside	<u>GILMORE PLACE</u>	Between Viewforth and Leamington Terrace	Scottish Water - pipe installation	2-way temporary traffic lights	28/07/21	03/08/21
	Pentland Hills	BABERTON MAINS DRIVE	In its entirety, plus adjoining streets	Cityfibre - cable and ducting installation	Rolling programme with lane and parking restrictions and temporary traffic lights as required	02/02/21	August 2021
	Pentland Hills	BABERTON MAINS WYND and BANK		City of Edinburgh Council - to provide space for safe walking and cycling	Motor vehicles prohibited: Monday - Thursday 8am - 10am and 2pm - 4pm Friday 8am - 10am and 11am - 1pm	11/05/21	Until further notice
	Pentland Hills	<u>BAVELAW GREEN AREA</u>	Access road to Mallyen Gardens / Currie rugby club / Old Lymphoy Road	Scottish Water - mains upgrade project	Road closed	21/05/21	5 months
	Pentland Hills	<u>LANARK ROAD</u>	Between Baberton Crescent and Baberton Avenue	Cityfibre - cable and ducting installation	Temporary traffic lights. Expected at Baberton Avenue junction around 12/07/21.	28/06/21	3 weeks estimated
 	Pentland Hills	<u>LANARK ROAD WEST</u>	Between Juniper Avenue and Sainsbury's garage	Cityfibre - cable and ducting installation	Temporary traffic lights. Juniper Avenue closed 19/07/21 for 5 days. Muir Wood Road closed 31/07/21 for 2 days	19/07/21	4 weeks estimated

	Pentland Hills	<u>KIRKGATE</u>	Between Blinkbonny Road and Currie Community Church	Scottish Water - sewer repairs <i>Start date TBC</i>	Road closed, diversion via Lanark Road West - Blinkbonny Road	22/09/21	05/10/21
	Portobello/ Craigmillar	BAILEYFIELD CRESCENT	Between Sir Harry Lauder Road and Fishwives' Causeway	Advance Construction - sewer replacement and road realignment	Road closed	10/09/18	TBC
	Portobello/ Craigmillar	<u>STANLEY STREET / HOPE PARK</u>	Between Christian Grove and access to Network Rail yard	<u>City of Edinburgh Council - to provide space for safe walking and cycling</u>	Road closed to through traffic except cycles.	29/05/20	Until further notice
	Portobello/ Craigmillar	PORTOBELLO HIGH STREET	Between Fishwives' Causeway and Marlborough Street	<u>City of Edinburgh Council - to provide space for safe walking and cycling</u>	Redesigning key parts of the road to increase safety for pedestrians and cyclists during the current Covid-19 pandemic.	24/07/20	Until further notice
	Portobello/ Craigmillar	MAGDALENE GARDENS; MAGDALENE DRIVE	At Brunstane primary school; Section leading to rear of Brunstane primary school.	<u>City of Edinburgh Council - to provide space for safe walking and cycling</u>	Road closed except for cycles	02/10/20	Until further notice
	Portobello/ Craigmillar	DUDDINGSTON ROAD		<u>City of Edinburgh Council - to provide space for safe walking and cycling</u>	Re-designating key parts of the road to help pedestrians, people using wheelchairs, prams or bicycles to physically distance.	09/11/20	Until further notice
	Portobello/ Craigmillar	A1 CORRIDOR	London Road / Willowbrae Road / Milton Road West between Leith Walk and Mountcastle Drive North	<u>City of Edinburgh Council - to provide space for safe walking and cycling</u>	Re-designating key parts of the road to help pedestrians, people using wheelchairs, prams or bicycles to physically distance.	30/11/20	Until further notice
	Portobello/ Craigmillar	<u>BINGHAM / MAGDALENE / DUDDINGSTON AREA</u>	Duddingston Park South, Milton Road West, Bailie Terrace / Grove / Place, Magdalene Place / Drive / Medway / Gardens / Court	Cityfibre - cable and ducting installation	Lane, footway and parking restrictions as signed. Temporary traffic lights as required	29/03/21	July 2021
	Portobello/ Craigmillar	<u>BRUNSTANE AREA</u>	Brunstane Road / South, Brunstane Drive, Queen's Bay Crescent / Cottages, S Morton Street, Tait Wynd, Daiches Brae, Milton Road East	Cityfibre - cable and ducting installation	Lane, footway and parking restrictions as signed, temporary traffic lights as required. Brunstane Drive closed at Milton Road East, diversion via Brunstane Road South	12/04/21	September 2021
	Portobello/ Craigmillar	COLLIER PLACE	At Hay Gardens	<u>City of Edinburgh Council - to provide space for safe walking and cycling</u>	Motor vehicles prohibited: Monday - Thursday 8am - 10am and 2pm - 4pm Friday 8am - 10am and 11am - 1pm	11/05/21	Until further notice
	Portobello/ Craigmillar	MOFFAT WAY	At St Francis Way	<u>City of Edinburgh Council - to provide space for safe walking and cycling</u>	Motor vehicles prohibited: Monday - Thursday 8am - 10am and 2pm - 4pm Friday 8am - 10am and 11am - 1pm	11/05/21	Until further notice
	Portobello/ Craigmillar	NEWCRAIGHALL AREA	Park View / Terrace, Newcraighall Drive / Road, Klondyke Street and Bauld Drive	Cityfibre - cable and ducting installation	Lane, footway and parking restrictions as signed, temporary traffic lights as required. Park View closed at Newcraighall Drive, Park Terrace closed at Park View and Bauld Drive closed at Newcraighall Road	17/05/21	September 2021
 	Portobello/ Craigmillar	<u>NIDDRIE MAINS ROAD</u>	At Harewood Drive	Energy Assets - multi-utility connections to development site <i>Work finished</i>	2-way temporary traffic lights, no entry to Harewood Drive	31/05/21	16/07/21
	Portobello/ Craigmillar	<u>MILTON ROAD WEST</u>	Working from Duddingston Row to Sir Harry Lauder Road	Cityfibre - cable and ducting installation	Lane restrictions, temporary traffic lights and side road closures as required. Temporary traffic lights at Mountcastle Drive South 28/06 - 02/07/21	14/06/21	August 2021
	Portobello/ Craigmillar	<u>NEWCRAIGHALL ROAD</u>	From Newhailes Road, working westwards to Bauld Drive	Cityfibre - cable and ducting installation	Temporary traffic lights	14/06/21	TBC

	Portobello/ Craigmillar	ARGYLE CRESCENT		Street Party	Road closed between St Mark's Place and St Mary's Place	31/07/21	31/07/21
	Portobello/ Craigmillar	<u>MILTON ROAD EAST</u>	At Eastfield / Musselburgh Road	BT / KN - ducting installation	4-way temporary traffic lights	02/08/21	06/08/21
	Sighthill/Gorgie	DALRY ROAD	Between Distillery Lane and Ardmillan Terrace	<u>City of Edinburgh Council - to provide space for safe walking and cycling</u>	Redesigning key parts of the road to increase safety for pedestrians and cyclists during the current Covid-19 pandemic.	23/07/20	Until further Notice
	Sighthill/Gorgie	GORGIE ROAD	Between McLeod Street and Ardmillan Terrace	<u>City of Edinburgh Council - to provide space for safe walking and cycling</u>	Redesigning key parts of the road to increase safety for pedestrians and cyclists during the current Covid-19 pandemic.	23/07/20	Until further Notice
	Sighthill/Gorgie	SIGHTHILL LOAN		<u>City of Edinburgh Council - to provide space for safe walking and cycling</u>	Road closed between Sighthill Avenue and Sighthill Gardens	18/08/20	Until further Notice
	Sighthill/Gorgie	WHITSON ROAD AREA	In its entirety plus adjoining streets	Cityfibre - cable and ducting installation	Lane closures and parking restrictions as signed, temporary traffic lights when required.	18/01/21	August 2021
	Sighthill/Gorgie	<u>REDHALL GROVE</u>	Between Redhall Road and Redhall Drive	<u>City of Edinburgh Council - to provide space for safe walking and cycling</u>	Motor vehicles prohibited: Monday - Thursday 8am - 10am and 2pm - 4pm Friday 8am - 10am and 11am - 1pm	17/02/21	Until further notice
	Sighthill/Gorgie	<u>MURIESTON CRESCENT</u>		Bowmer & Kirkland - development project	North footway closed between rail bridge and Murieston Place. Ad-hoc traffic management for deliveries. Additional traffic management June / July for tower crane installation. *Road closed 17/07-19/07 to allow one-way system (eastbound) until further notice	03/03/21	January 2022
	Sighthill/Gorgie	<u>STENHOUSE AVENUE / STENHOUSE AVENUE WEST</u>		Cityfibre - cable and ducting installation	Lane, footway and parking restrictions as signed. Temporary traffic lights as required	22/04/21	July 2021
	Sighthill/Gorgie	<u>WESTFIELD ROAD</u>	Stevenson Road to Robertson Avenue	Scottish Power - Roseburn to Westfield cable installation. <i>Delayed until 28/06/21 13/09/21</i>	Westfield Road closed, then temporary traffic lights on Gorgie Road as work progresses from Westfield Road junction into Robertson Avenue	40/05/24	6 weeks
	Sighthill/Gorgie	<u>INGLIS GREEN ROAD</u>	At Redhall Drive	Scottish Power - cable fault	Lane restrictions, Redhall Drive closed	02/07/21	TBC
	Sighthill/Gorgie	WESTFIELD ROAD	Near Carnies Garage	SGN - emergency works	2-way temporary traffic lights	08/07/21	TBC
	Sighthill/Gorgie	<u>BROOMHOUSE CRESCENT</u>	At Broomhouse Row	Scottish Power - cabling work	3-way temporary traffic lights	14/07/21	19/07/21
	Sighthill/Gorgie	ARDMILLAN TERRACE	Between Gorgie Road and Angle Park Terrace	SGN - emergency repairs	Southbound closed	15/07/21	TBC
	Sighthill/Gorgie	<u>CALDER ROAD / STENHOUSE ROAD</u>	Between Saughton Prison and Calder Road Gardens	Cityfibre - cable and ducting installation	Various lane closures / contraflow arrangements.	19/07/21	09/08/21

	Sighthill/Gorgie	<u>DALRY ROAD / WEST APPROACH ROAD</u>		Bridge inspection	Daytime temporary traffic lights on Dalry Road (1 day), overnight temporary traffic lights on West Approach Road (1 night). Exact dates TBC	26/07/21	30/07/21
	Sighthill/Gorgie	<u>GORGIE ROAD</u>	At Coxfield	SGN - new gas main connection	2-way temporary traffic lights	26/07/21	31/07/21
 	Sighthill/Gorgie	<u>GORGIE ROAD</u>	At Stewart Terrace	Scottish Water - mains repairs	2-way temporary traffic lights, Stewart Terrace and Wardlaw Place closed. Work to be carried out over 2 consecutive weekends (07-08 and 14-15 August), restrictions removed in between.	07/08/21	15/08/21
	Southside / Newington	<u>OLD DALKEITH ROAD</u>	Between Cameron Toll and Little France Road	<u>City of Edinburgh Council - to provide space for safe walking and cycling</u>	Re-designating key parts of the road to help pedestrians, people using wheelchairs, prams or bicycles to physically distance	05/06/20	Until further notice
	Southside / Newington	<u>GEORGE SQUARE AREA</u>		<u>City of Edinburgh Council - to provide space for safe walking and cycling</u>	Anti-clockwise one-way system between Crichton Street and Meadow Lane. Crichton Street one-way (westbound only) expect for cycles; George Square east side closed; George Square north and west sides one-way (westbound / southbound only)	09/09/20	Until further notice
	Southside / Newington	<u>SCIENNES ROAD</u>	At Sciennes primary school	<u>City of Edinburgh Council - to provide space for safe walking and cycling</u>	Road closed (in addition to ongoing School Streets measures)	15/09/20	Until further notice
	Southside / Newington	<u>BUCCLEUCH STREET</u>		<u>City of Edinburgh Council - to provide space for safe walking and cycling</u>	Re-designating key parts of the road to help pedestrians, people using wheelchairs, prams or bicycles to physically distance.	12/10/20	23/10/20
	Southside / Newington	<u>CAUSEWAYSIDE / RATCLIFFE TERRACE</u>		<u>City of Edinburgh Council - to provide space for safe walking and cycling</u>	Re-designating key parts of the road to help pedestrians, people using wheelchairs, prams or bicycles to physically distance.	16/11/20	Until further notice
	Southside / Newington	<u>SIMON SQUARE</u>	Between Gilmour Street and Hardwell Close	Crane operations	Road and west footway closed	16/11/20	30/06/21 30/11/21
	Southside / Newington	<u>CRAIGMILLAR PARK</u>	Between Lady Road and Crawford Road	<u>City of Edinburgh Council - to provide space for safe walking and cycling</u>	Re-designating key parts of the road to help pedestrians, people using wheelchairs, prams or bicycles to physically distance.	11/01/21	Until further notice
	Southside / Newington	<u>CLEARBURN ROAD</u>	Between Prestonfield Avenue and Prestonfield Road	<u>City of Edinburgh Council - to provide space for safe walking and cycling</u>	Motor vehicles prohibited: Monday - Thursday 8am - 10am and 2pm - 4pm Friday 8am - 10am and 11am - 1pm	17/02/21	Until further notice
	Southside / Newington	<u>PRESTONFIELD ROAD</u>	Junction with Clearburn Road	<u>City of Edinburgh Council - to provide space for safe walking and cycling</u>	Road closed except for residents' access, pedestrians and cycles	17/02/21	Until further notice
	Southside / Newington	<u>WEST COLLEGE STREET / SOUTH COLLEGE STREET</u>		Edinburgh International Festival (Old College Quad)	Waiting, loading and parking restrictions as signed	19/07/21	05/09/21
	Southside / Newington	<u>PRESTONFIELD AREA</u>	Clearburn Crescent / Gardens, Cameron House Avenue, Prestonfield Road / Crescent / Avenue / Terrace / Gardens, Dalkeith Road	Cityfibre - cable and ducting installation	Lane, footway and parking restrictions as signed. Local road closures and temporary traffic lights as required	26/04/21	September 2021
 	Southside / Newington	<u>GRANGE ROAD</u>	Between Chalmer's Crescent and Tantallon Place	City of Edinburgh Council - carriageway and footway resurfacing, traffic signals upgrade and cycle lane installation. <i>Rescheduled from January 2021</i>	Lane and footway closures and temporary traffic lights. Adjoining roads (Mansionhouse Road, Lauder Road both sides) closed as work progresses. Hatton Place, Dick Place and Lover's Loan closed	14/06/21	12/09/21

	Southside / Newington	<u>KILGRASTON ROAD</u>	At Grange Loan / Whitehouse Terrace	SGN - gas escape	2-way temporary traffic lights, Grange Loan / Whitehouse Terrace closed at Kilgraston Road	24/06/21	TBC 24/07/21
	Southside / Newington	GEORGE SQUARE		George Square Festival	East leg closed 08/07/21 - 06/09/21 North leg and Crichton Street closed 05/08/21 - 30/08/21 West leg closed 13 - 31/07/21 and 30/08/21 - 06/09/21	08/07/21	13/07/21
	Southside / Newington	<u>CHAPEL STREET</u>	At West Nicolson Street	Cityfibre - cable and ducting installation <i>Work finished</i>	4-way temporary traffic lights	09/07/21	5 days TBC
	Southside / Newington	WEST RICHMOND STREET	At Richmond Place	Scottish Water - ironwork repairs	3-way temporary traffic lights	20/07/21	20/07/21
	Southside / Newington	HILL SQUARE	In its entirety		Road closed as part Edinburgh Festival events	26/07/21	03/10/21
	Trunk road network	M9	J1 - J2	BEAR Scotland - carriageway resurfacing <i>Postponed, new dates TBA</i>	Road closed to northbound traffic 8pm - 6am for 2 nights	31/05/24	05/06/24
	Trunk road network	A720	In its entirety	BEAR Scotland - routine maintenance programme	<u>5 weeks of overnight closures, various locations - click cell for full details (BEAR Scotland website)</u>	11/07/21	13/08/21
	Trunk road network	A68	Salter's Road to Millerhill junction	BEAR Scotland - carriageway resurfacing	Road closed to northbound traffic 7.30pm - 6am for 3 nights	14/07/21	17/07/21
	Trunk road network	FORTH ROAD BRIDGE		Expansion joint replacement	Bridge closed 6am Thursday - 6am Sunday. Motorway traffic diverted via Queensferry Crossing, non-motorway traffic diverted via Kincardine Bridge. East footway / cycleway will remain open	15/07/21	18/07/21
	Trunk road network	M9	At Newbridge Roundabout	Bear Scotland - street lighting column replacement	Overnight A8 on-slip closure	16/07/21	17/07/21
	Trunk road network	A1	Between Dolphingstone and Old Craighall Roundabout	Bear Scotland - resurfacing works	Northbound closed 8pm - 6am	18/07/21	22/07/21