

## Roadworks & events report

Effective from 18 June 2021

---

### Links to further information

[Traffic Scotland - information on trunk roads including Edinburgh City Bypass](#)

[SE Scotland trunk roads maintained by BEAR](#)

[Transport for Edinburgh - Lothian Buses, Edinburgh Trams and Cyclehire Scheme](#)

[Scottish Roadworks Register](#)


[Follow Edintravel on Twitter for regular updates](#)

### Key

New information in this version

Spaces for People measures

Underlined entries contain links to maps or further information

 temporary traffic lights in use

 diversion in operation

Entries are arranged by Ward and then by start date.

[See details of Ward boundaries](#)

	Ward	Street	Location	Contractor / works description	Measures in place	Start	Finish
	Almond	MAYBURY ROAD	Between East Craigs and Barnton	CALA / Barratt Homes development	Various lane closures / contraflow arrangements. Speed limit reduced to 30mph along whole length between Barnton and Maybury junctions. New signalised junctions in operation at site access roads.	08/01/20	Ongoing
	Almond	<u>SILVERKNOWES ROAD</u>	Between Silverknowes Parkway and Marine Drive	City of Edinburgh Council - to provide space for safe walking and cycling	Road closed to all vehicles except cycles Reopened for *buses* 14/03/21	30/04/20	Until further notice
	Almond	<u>CAMMO WALK</u>		City of Edinburgh Council - to provide space for safe walking and cycling	Road closed except for residents' access, pedestrians and cycles	08/05/20	Until further notice
	Almond	MAYBURY ROAD	Between Craigs Road and roundabout at Maybury Drive	City of Edinburgh Council - to provide space for safe walking and cycling	Temporary pedestrian crossing in operation	30/06/20	Until further notice
	Almond	<u>PENNYWELL ROAD</u>		City of Edinburgh Council - to provide space for safe walking and cycling	Segregated cycle lanes	14/09/20	Until further notice
	Almond	SOUTH BARNTON AVENUE		City of Edinburgh Council - to provide space for safe walking and cycling	Road closed	10/12/20	Until further notice
	Almond	<u>HIGH STREET / NEWHALLS ROAD, QUEENSFERRY</u>		City of Edinburgh Council - Spaces for People measures	Installation of one-way system (eastbound traffic only between The Loan and Hawes car park).	08/03/21	Until further notice
	Almond	RATHO STATION / NEWBRIDGE AREA	Hillwood Gardens / Road / Terrace / Rise. Parkside, Riverside and Old Liston Road	SGN - gas main renewal	Lane and parking restrictions, temporary traffic lights if required. Riverside closed to through traffic	04/05/21	22 weeks estimated
	Almond	SILVERKNOWES ROAD SOUTH	Between Main Street and Vivian Terrace	City of Edinburgh Council - to provide space for safe walking and cycling	Motor vehicles prohibited	11/05/21	Until further notice
	Almond	<u>HIGH STREET, KIRKLISTON</u>	Between The Square and Station Road	BT / KN - replacement of telegraph pole <i>Work postponed 11/05/21</i>	Road closed, local access maintained	12/05/21	12/05/21
	Almond	MUIRHOUSE WAY	At Muirhouse Crescent / Muirhouse Avenue	Energy Assets - multi-utility connections to development site	3-way temporary traffic lights	14/06/21	04/07/21
	Almond	<u>HUMBIE FARM ROAD</u>	Dog-leg at Swineburn Cottages	Scottish Water - maintenance work <i>Work cancelled 08/06/21</i>	Road closed to through traffic. Diversion via Gillerhill - B8020 (Beatlie Road) - B9080 (Stirling Road).	17/06/21	22/06/21
	Almond	<u>KIRKLANDS PARK STREET</u>	Between Maude Close and Maude Place	Scottish Water - manhole repairs	Road closed. Bus gate suspended while works in progress	07/07/21	07/07/21
	City Centre	LEITH STREET / PICARDY AREA		St James redevelopment works.	Varying lane closures and contraflow arrangements. St James' Place, Cathedral Lane and St James' car parks closed. Alterations to lane layout on all approaches to Picardy roundabout as work progresses	04/01/16	Ongoing

	City Centre	CALTON ROAD	Between Waverley station access and New Street	Unsafe rock face, restrictions in place to provide safety zone	Temporary traffic lights.	01/12/18	Ongoing
	City Centre	NORTH BRIDGE		City of Edinburgh Council / Balfour Beatty - bridge refurbishment	Traffic reduced to one lane in each direction. Footway closures and temporary walkways as signed. Bus stops relocated as required.	15/02/20	Summer 2021
	City Centre	PRINCES STREET	Between South St David Street and East End junction	<u>City of Edinburgh Council - to provide space for safe walking and cycling</u>	Buses, taxis and cycles only 7.30am - 6.30pm each day	18/06/20	Until further notice
	City Centre	WAVERLEY BRIDGE		<u>City of Edinburgh Council - to provide space for safe walking and cycling</u>	Road closed at Princes Street (except for cycles). Taxi and loading access via Market Street	18/06/20	Until further notice
	City Centre	<u>FORREST ROAD</u>		<u>City of Edinburgh Council - to provide space for safe walking and cycling</u>	Segregated cycle lanes	22/06/20	Until further notice
	City Centre	COCKBURN STREET		<u>City of Edinburgh Council - to provide space for safe walking and cycling</u>	Road closed except for cycles and blue badge holders. Loading permitted 6.30am - 10.30am each day.	10/07/20	Until further notice
	City Centre	VICTORIA STREET		<u>City of Edinburgh Council - to provide space for safe walking and cycling</u>	Road closed except for cycles and blue badge holders. Loading permitted 6.30am - 10.30am each day. <i>From 11/12/20 - 24hr delivery and blue badge access via George IV Bridge, road remains closed at Grassmarket</i>	10/07/20	Until further notice
	City Centre	TOLLGROSS	At Leven Street, Home Street. Brougham Street and Earl Grey Street	<u>City of Edinburgh Council - to provide space for safe walking and cycling</u>	Redesigning key parts of the road to increase safety for pedestrians and cyclists during the current Covid-19 pandemic.	31/07/20	Until further notice
	City Centre	<u>COWGATE</u>	At Candlemaker Row	Redevelopment of India Buildings	Road closed to westbound traffic. Diversion via Pleasance - West Richmond Street - West Nicolson Street - Potterrow - Teviot Place - Lauriston Place - Lady Lawson Street - West Port	24/08/20	18 months
	City Centre	<u>MORRISON LINK</u>	Between Morrison Street and Morrison Crescent	The Haymarket development - sewer diversion work	One lane closed in each direction (northbound restriction extending into Morrison Street towards Haymarket). Section of west footway closed with pedestrian diversion as signed	29/03/21	TBC
	City Centre	<u>CALTON ROAD</u>	Between New Street and Old Tolbooth Wynd	Energy Assets - multi-utility connections to development site	Temporary traffic lights	19/04/21	09/07/21
	City Centre	<u>HIGH STREET</u>	At St Mary's Street / Jeffrey Street	City of Edinburgh Council - reconstruction of carriageway setts Summer break scheduled 16/07 - 07/09/21	Phase 1 - High Street closed between Museum of Childhood and St Mary's Street (other approaches remain open). 2-way traffic on Blackfriars Street	17/05/21	35 weeks TBC
	City Centre	FREDERICK STREET	Between Princes Street and George Street	Scottish Power - cable installation <i>Details TBC as at 21/04/21</i>	Lane closures and temporary traffic lights. Temporary stop for southbound bus services as required	24/05/21	4 weeks
	City Centre	LEITH WALK	At London Road / Gayfield Square	Scottish Water - mains diversion for Trams to Newhaven project	Lane closures / alterations. Restricted access to Gayfield Square	09/06/21	6 weeks
	City Centre	FREDERICK STREET	At Rose Street	Scottish Power - cable repairs	Lane closures, temporary pedestrian crossing facilities	11/06/21	TBC

	City Centre	<u>ALVA STREET</u>		City of Edinburgh Council - carriageway resurfacing	Road closed	14/06/21	Up to 2 weeks
	City Centre	<u>PRINCES STREET</u>	Between Frederick Street and South St David Street	Bilfinger for Edinburgh Trams - routine joint sealant repairs <i>Work cancelled for Friday night 18/06/21</i>	Road closed in both directions 8pm - 5am for 5 nights and closed westbound all day on Wednesday 16/06/21	14/06/21	19/06/21
	City Centre	<u>PALMERSTON PLACE</u>	At West Maitland Street	SGN - gas leak repairs	Southbound inside lane closed	14/06/21	TBC
	City Centre	<u>MORRISON LINK</u>		Tower crane construction at The Haymarket development site	Road closed between Morrison Street and Morrison Crescent (2nd of 3 consecutive weekends)	18/06/21	21/06/21
	City Centre	<u>ABERCROMBY PLACE</u>	Between Dundas Street and Nelson Street	Royal Scots Club Centenary Beating the Retreat	Road closed 6pm - 8.15pm (and short traffic hold on Nelson Street as required)	19/06/21	19/06/21
	City Centre	<u>WEST PORT</u>	At Lady Lawson Street	Film shoot	4-way temporary traffic lights 2pm - 7pm. Marshalls on site to manage pedestrian movements	19/06/21	19/06/21
	City Centre	<u>GARDNER'S CRESCENT</u>	Between Port Hamilton and north end of Rosebank Cottages	City of Edinburgh Council - carriageway resurfacing	Road closed. Northbound diversion via Semple Street - Morrison Street, southbound diversion via Morrison Street - Lothian Road - Fountainbridge	21/06/21	25/06/21
	City Centre	<u>PRINCES STREET</u>	Frederick Street to South Charlotte Street	Bilfinger for Edinburgh Trams - routine joint sealant repairs <i>Postponed</i>	Road closed to westbound traffic 8pm - 5am for 5 nights	21/06/21	26/06/21
	City Centre	<u>THISTLE STREET</u>	Between Hanover Street and eastern end of Thistle Street NW Lane	BT - ducting installation	Lane closure, parking suspended on both sides	21/06/21	22/06/21
	City Centre	<u>NORTH BRIDGE</u>		City of Edinburgh Council / Balfour Beatty - bridge inspection	Road closed to northbound traffic. Tram track work on Princes Street will be postponed during this closure	22/06/21	25/06/21
	City Centre	<u>MORRISON CRESCENT</u>	Working from West Approach Road to Morrison Link	Scottish Power - high-voltage cable installation (to supply The Haymarket development) <i>Dates TBC</i>	Lane closures. 3-way temporary traffic lights at Morrison Link junction for final phase	23/06/21	14/07/21
	City Centre	<u>COWGATE</u>	At Niddry Street	Scottish Water - manhole repairs	Stop/Go boards	25/06/21	25/06/21
	City Centre	<u>HORSE WYND</u>		Royal Week events	Road closed for short periods as required and at direction of Police Scotland. 1pm - 3.30pm	25/06/21	25/06/21
	City Centre	<u>MORRISON LINK</u>		Tower crane construction at The Haymarket development site	Road closed between Morrison Street and Morrison Crescent (3rd of 3 consecutive weekends)	25/06/21	28/06/21
	City Centre	<u>UPPER GILMORE PLACE</u>	At Gillespie Street	Scottish Water - mains disconnection	Road closed	26/06/21	6am 28/06/21

	City Centre	<u>BELLEVUE</u>	At East Claremont Street	City of Edinburgh Council - road repairs	Temporary traffic lights	27/06/21	27/06/21
	City Centre	<u>FOUNTAINBRIDGE</u>	Between Semple Street and Ponton Street	Crane lift	Road closed	27/06/21	27/06/21
	City Centre	<u>ELM ROW</u>	Cobbled section between Montgomery Street and London Road	<u>Trams to Newhaven - public realm works</u>	Road closed	28/06/21	6 months
	City Centre	HORSE WYND		Royal Week	Road closed for short periods as required and at direction of Police Scotland. 1pm - 3.30pm	28/06/21	28/06/21
	City Centre	WEST END JUNCTION		Bilfinger for Edinburgh Trams - routine joint sealant repairs	No access to / from Shandwick Place at Princes Street 8pm - 5am for 5 nights and all day Sunday 04/07/21	28/06/21	04/07/21
	City Centre	<u>WEST COLLEGE STREET</u>	At Chambers Street	Scottish Water - mains repairs	Road closed	06/07/21	10/07/21 TBC
	City Centre	PRINCES STREET	Frederick Street to Hanover Street	Bilfinger for Edinburgh Trams - routine joint sealant repairs	Road closed to eastbound traffic 11.30pm - 5am for 3 nights	11/07/21	14/07/21
	City Centre	CHESTER STREET	Between Walker Street and Manor Place	Scottish Water - sewer repairs	Lane closures, parking suspended on both sides	20/07/21	20/07/21
	City Centre	<u>FOUNTAINBRIDGE</u>	Between Semple Street and Ponton Street	Crane lift	Road closed	25/07/21	25/07/21
	City Centre	PRINCES STREET	South St David Street to South Andrew Street	Bilfinger for Edinburgh Trams - routine joint sealant repairs	Road closed to eastbound traffic 11.30pm - 5am for 5 nights	25/07/21	30/07/21
	City Centre	LEITH STREET	Outside John Lewis	C-Plan for Vodafone - cable splicing	Northbound outside lane closed 8pm - 10am	31/07/21	01/08/21
	City Centre	<u>GILMORE PLACE</u>	Between Leamington Terrace and Upper Gilmore Place	Scottish Water - mains repairs	2-way temporary traffic lights	09/08/21	16/08/21
	Colinton / Fairmilehead	<u>WATER OF LEITH WALKWAY</u>	Colinton / Spylaw area	<u>Scottish Water - waste water system improvements</u>	Spylaw car park closed Monday to Friday.	12/10/20	25 weeks
	Colinton / Fairmilehead	<u>BONALY BRAE</u>	At Bonaly Grove	<u>City of Edinburgh Council - to provide space for safe walking and cycling</u>	Road closed except for residents' access, pedestrians and cycles	17/02/21	Until further notice
	Colinton / Fairmilehead	<u>BUCKSTONE CIRCLE / BUCKSONE LOAN EAST</u>	Between High Buckstone and Buckstone Close	<u>City of Edinburgh Council - to provide space for safe walking and cycling</u>	Motor vehicles prohibited: Monday - Thursday 8am - 10am and 2pm - 4pm Friday 8am - 10am and 11am - 1pm	22/02/21	Until further notice



	Colinton / Fairmilehead	OXGANGS GREEN	At school entrance	City of Edinburgh Council - to provide space for safe walking and cycling	Motor vehicles prohibited: Monday - Thursday 8am - 10am and 2pm - 4pm Friday 8am - 10am and 11am - 1pm	11/05/21	Until further notice
	Colinton / Fairmilehead	GILLESPIE CROSSROADS		BT / KN - cable and ducting installation <i>Work suspended, revised dates TBA</i>	4-way temporary traffic lights	07/06/21	11/06/21
	Colinton / Fairmilehead	BRIDGE ROAD, COLINTON	Between Spylaw Street and Woodhall Road	BT - telegraph pole replacement <i>To be re-arranged</i>	Road closed. Diversion via Lanark Road - Craiglockhart Avenue - Colinton Road	28/06/21	28/06/21
	Corstorphine / Murrayfield	ST JOHN'S ROAD	In its entirety	City of Edinburgh Council - to provide space for safe walking and cycling	Redesigning key parts of the road to increase safety for pedestrians and cyclists during the current Covid-19 pandemic.	22/07/20	Until further notice
	Corstorphine / Murrayfield	MANSE STREET and FEATHERHALL ROAD		City of Edinburgh Council - to provide space for safe walking and cycling	Manse Street closed at Manse Road; Featherhall Road closed at Featherhall Terrace	18/08/20	Until further notice
	Corstorphine / Murrayfield	LAMPACRE ROAD		City of Edinburgh Council - to provide space for safe walking and cycling	Road closed between Tyler's Acre Road and Tyler's Acre Gardens (and Tyler's Acre Avenue closed at Lampacre Road. Except for residents' access, pedestrians and cycles	28/11/20	Until further notice
	Corstorphine / Murrayfield	SAUGHTONHALL / BALGREEN / WHITSON AREA		Cityfibre - cable and ducting installation	Lane, footway and parking restrictions as signed. Temporary traffic lights as required	06/01/21	July 2021
	Corstorphine / Murrayfield	CRARAE AVENUE		City of Edinburgh Council - to provide space for safe walking and cycling	Motor vehicles prohibited: Monday - Thursday 8am - 10am and 2pm - 4pm Friday 8am - 10am and 11am - 1pm	22/02/21	Until further notice
	Corstorphine / Murrayfield	CORSTORPHINE HIGH STREET		City of Edinburgh Council - to provide space for safe walking and cycling	Priority boards in operation between Kirk Loan and Ladywell Avenue	01/03/21	Until further notice
	Corstorphine / Murrayfield	MEADOW PLACE ROAD / BROOMHOUSE ROAD	Between A8 and south side of Broomhouse roundabout, plus Ladywell Road	City of Edinburgh Council - Spaces for People measures	Re-designating key parts of the road to help pedestrians to physically distance.	08/03/21	Until further notice
	Corstorphine / Murrayfield	CARRICK KNOWE AREA		Cityfibre - installation of cables and ducting	Lane, footway and parking restrictions	15/03/21	July 2021
	Corstorphine / Murrayfield	BROOMHALL DRIVE	Between Wester Broom Place and South Gyle Road	City of Edinburgh Council - to provide space for safe walking and cycling	Motor vehicles prohibited: Monday - Thursday 8am - 10am and 2pm - 4pm Friday 8am - 10am and 11am - 1pm	11/05/21	Until further notice
	Corstorphine / Murrayfield	WESTER BROOM PLACE	Between South Gyle Road and Broomhall Drive	City of Edinburgh Council - to provide space for safe walking and cycling	Motor vehicles prohibited: Monday - Thursday 8am - 10am and 2pm - 4pm Friday 8am - 10am and 11am - 1pm	11/05/21	Until further notice
	Corstorphine / Murrayfield	CORSTORPHINE ROAD	Westbound approach to Western Corner	Scottish Power - cable repairs	Lane closure	02/06/21	TBC
	Corstorphine / Murrayfield	MURRAYFIELD AREA		International rugby - British & Irish Lions v Japan, kick-off 3pm	Final details TBC. Parking restrictions in vicinity of stadium. Roseburn Street / Riversdale Bridge / Russell Road closed prior to and after the match. West Approach Road / Westfield Road closed after the match	26/06/21	26/06/21

	Corstorphine / Murrayfield	<u>RAVELSTON DYKES</u>	Between Garscube Terrace and Crarae Avenue	BT - telegraph pole replacement	Road closed	29/07/21	29/07/21
	Corstorphine / Murrayfield	CASTLE AVENUE	Between Broompark Road and Roull Road	Community event	Road closed 1.30pm - 4.30pm	13/08/21	13/08/21
	Corstorphine / Murrayfield	ST NINIAN'S ROAD	Between Forrester Road and St Ninian's Drive	Community event	Road closed 1.30pm - 4.30pm	22/08/21	22/08/21
	Corstorphine / Murrayfield	ST NINIAN'S ROAD	Between Forrester Road and St Ninian's Drive	Community event	Road closed 1.30pm - 4.30pm	05/09/21	05/09/21
	Craightonny/ Duddingston	PAISLEY DRIVE	Between Paisley Avenue and Meadowfield Road	<u>City of Edinburgh Council - to provide space for safe walking and cycling</u>	Motor vehicles prohibited: Monday - Thursday 8am - 10am and 2pm - 4pm Friday 8am - 10am and 11am - 1pm	02/10/20	Until further notice
	Craightonny/ Duddingston	A1 CORRIDOR	London Road / Willowbrae Road / Milton Road West between Leith Walk and Mountcastle Drive North	City of Edinburgh Council - Spaces for People measures	Re-designating key parts of the road to help pedestrians to physically distance.	30/11/20	Until further notice
	Craightonny/ Duddingston	LOGANLEA DRIVE	Between Craightonny Road and east leg of Loganlea Avenue	<u>City of Edinburgh Council - to provide space for safe walking and cycling</u>	One-way order in place - no exit to Craightonny Road	17/12/20	Until further notice
	Craightonny/ Duddingston	<u>STANLEY PLACE / TAYLOR PLACE</u>		Building development	Roads closed to through traffic between Sunnybank Terrace and Comely Green Crescent (except for residents' access)	22/02/21	Until further notice
	Craightonny/ Duddingston	CRAIGHTONNY AREA		Cityfibre - cable and ducting installation	Lane, footway and parking restrictions as signed on Craightonny Avenue, Britwell Crescent, Restalrig Avenue, Loganlea Road and Loganlea Terrace. Loganlea Terrace closed at Loganlea Road as required	22/03/21	June / July 2021
	Craightonny/ Duddingston	<u>DURHAM / DUDDINGSTON / SOUTHFIELD AREA</u>	Residential streets bounded by (and including) Duddingston Road / Mountcastle Drive South / Milton Road West	Cityfibre - cable and ducting installation	Lane, footway and parking restrictions as signed. Local road closures and temporary traffic lights as required	23/03/21	August 2021
	Craightonny/ Duddingston	NORTHFIELD AREA	Northfield Drive / Farm Avenue / Farm Road / Broadway / Grove / Gardens / Square / Crescent	Cityfibre - cable and ducting installation	Lane, footway and parking restrictions as signed. Local road closures and temporary traffic lights as required	12/04/21	June / July 2021
	Craightonny/ Duddingston	<u>RESTALRIG AVENUE</u>	In its entirety	Cityfibre - cable and ducting installation	Temporary traffic lights	11/05/21	28/06/21
	Craightonny/ Duddingston	<u>WILLOWBRAE AREA</u>	Residential streets west of Willowbrae Road - Abercorn / Ulster / Paisley / Meadowfield neighbourhoods	Cityfibre - cable and ducting installation	Lane, footway and parking restrictions as signed. Local road closures and temporary traffic lights as required	07/06/21	September 2021
	Craightonny/ Duddingston	<u>CRAIGHTONNY ROAD</u>	At Restalrig Drive	Scottish Power - cable repairs	Temporary traffic lights	14/06/21	TBC
	Craightonny/ Duddingston	<u>MARIONVILLE ROAD</u>	At Lochend Crescent	Scottish Power - street lighting works	4-way temporary traffic lights	21/06/21	25/06/21

	Craigentinny/ Duddingston	<u>KIRKWOOD PLACE (LOWER LONDON ROAD)</u>	Between Taylor Place and Whyte Place	Scottish Power - cable connections	Road closed	19/07/21	25/07/21
	Craigentinny/ Duddingston	<u>CLOCKMILL LANE</u>	Between London Road and rail bridge	Building development	Road closed	01/08/21	01/08/22
	Drum Brae / Gyle	<u>DRUM BRAE NORTH</u>	Between Queensferry Road and Drum Brae Terrace	City of Edinburgh Council - Spaces for People measures	Re-designating key parts of the road to help pedestrians to physically distance.	22/02/21	Until further notice
	Drum Brae / Gyle	<u>GLASGOW ROAD</u>	At PC World	Crane operations to install new signage <i>Work postponed 11/05/21</i>	Westbound carriageway closed, 2-way temporary traffic lights on citybound carriageway. 9pm - 6am	15/05/24	16/05/24
	Drum Brae / Gyle	<u>QUEENSFERRY ROAD</u>	West of Clermiston junction	Scottish Power - cable repairs <i>All lanes reopened 7am 18/06/21</i>	Contraflow on citybound carriageway	12/06/21	18/06/21
	Drum Brae / Gyle	<u>GLASGOW ROAD</u>	Between Craigs Avenue and Craigs Gardens	Scottish Power - cable work for West Craigs development	Westbound inside lane closed	23/06/21	02/07/21
	Drum Brae / Gyle	<u>MAYBURY ROAD</u>	At Turnhouse Road / Shell garage	Scottish Water - manhole repairs	Lane closures / contraflow. No right turn from Turnhouse Road, divert via East Craigs roundabout and return. No left turn from Maybury Road into Glasgow Road, divert via Gogar roundabout and return. 7pm - 5am	24/06/21	25/06/21
	Forth	FERRY ROAD	Between Crewe Toll Roundabout and Inverleith Row	<u>City of Edinburgh Council - to provide space for safe walking and cycling</u>	Segregated cycle lanes	03/08/20	17/08/20
	Forth	CRAIGHALL TERRACE	At Craighall Road	<u>City of Edinburgh Council - to provide space for safe walking and cycling</u>	Motor vehicles prohibited: Monday - Thursday 8am - 10am and 2pm - 4pm Friday 8am - 10am and 11am - 1pm	17/02/21	Until further notice
	Forth	WEST PILTON CRESCENT	Between Pennywell Road and West Pilton Bank	<u>City of Edinburgh Council - to provide space for safe walking and cycling</u>	Motor vehicles prohibited: Monday - Thursday 8am - 10am and 2pm - 4pm Friday 8am - 10am and 11am - 1pm	22/02/21	Until further notice
	Forth	MARINE DRIVE	Between Muirhouse Parkway and West Shore Road	<u>City of Edinburgh Council - to provide space for safe walking and cycling</u>	Parking suspended on both sides	11/05/21	Until further notice
	Forth	WARDIEBURN STREET EAST and WEST	Between Boswall Parkway and Wardieburn Terrace	<u>City of Edinburgh Council - to provide space for safe walking and cycling</u>	Motor vehicles prohibited: Monday - Thursday 8am - 10am and 2pm - 4pm Friday 8am - 10am and 11am - 1pm	11/05/21	Until further notice
	Forth	<u>WEST SHORE ROAD</u>	Between Gypsy Brae and entrance to Forth Quarter Park	<u>City of Edinburgh Council - to provide space for safe walking and cycling</u>	Road closed to all vehicles except cycles	11/05/21	Until further notice
 	Forth	<u>FERRY ROAD</u>	At Granton Road	BT / KN - manhole repairs	2-way temporary traffic lights, Granton Road closed to northbound traffic	19/06/21	20/06/21
	Forth	<u>TRINITY ROAD</u>	At Lower Granton Road	BT - telegraph pole replacement	Eastbound lane closure on Lower Granton Road, no access to Trinity Road	22/07/21	22/07/21



	Fountainbridge/ Craiglockhart	GILMORE PARK	At Dundee Street	Building development works - utility connections	Road closed, access maintained for pedestrians	16/01/20	Ongoing
	Fountainbridge/ Craiglockhart	LANARK ROAD / LONGSTONE ROAD / INGLIS GREEN ROAD	Between Gillespie crossroads and Murrayburn Road	<u>City of Edinburgh Council - to provide space for safe walking and cycling</u>	Re-designating key parts of the road to cycle lanes to aid physical distancing	26/01/21	Until further notice
	Fountainbridge/ Craiglockhart	<u>KINGSKNOWE AREA</u>	Kingsknowe Road South / Crescent / Drive / Avenue / Terrace / Gardens	Cityfibre - cable and ducting installation	Lane, footway and parking restrictions as signed. Local road closures and temporary traffic lights as required	08/05/21	August 2021
	Fountainbridge/ Craiglockhart	<u>DUNDEE STREET</u>	At Yeaman Place	Water main connection to development site <i>Originally planned for 03/06/21</i>	Temporary traffic lights	09/06/21	2 weeks
	Fountainbridge/ Craiglockhart	WEST APPROACH ROAD	South side, between Morrison Crescent and Drysdale Road	Scottish Power - high-voltage cable installation (to supply The Haymarket development)	Westbound lane closure, temporary traffic lights at Drysdale Road junction 14 - 18/06/21. Various lane closures for excavation to north side 19 - 20/06/21	14/06/21	22/06/21
	Fountainbridge/ Craiglockhart	<u>SLATEFORD ROAD</u>	At Shandon Place	Scottish Power - cable repairs	Temporary traffic lights	17/06/21	TBC
	Fountainbridge/ Craiglockhart	<u>DUNDEE STREET</u>	Between Henderson Terrace and West Approach Road on-ramp	City of Edinburgh Council - signage works	Contraflow in operation. Section of north footway closed with temporary walkway provided	29/06/21	30/06/21
	Fountainbridge/ Craiglockhart	<u>KINGSKNOWE ROAD SOUTH</u>	At the level crossing	Network Rail - crossing maintenance	Road closed 11.55pm Saturday - 9am Sunday	03/07/21	04/07/21
	Fountainbridge/ Craiglockhart	<u>ROSEMOUNT BUILDINGS</u>	South east corner (nos. 22-45)	Scottish Power - cable repairs	Road closed to through traffic	07/07/21	13/07/21
	Fountainbridge/ Craiglockhart	<u>KINGSKNOWE ROAD SOUTH</u>	At the level crossing	Network Rail - crossing maintenance	Road closed 11.55pm Saturday - 9am Sunday	10/07/21	11/07/21
	Fountainbridge/ Craiglockhart	<u>GORGIE ROAD</u>	At Chesser Avenue	Scottish Water - ironwork repairs <i>Date TBC as at 18/06/21</i>	Off-peak 3-way temporary traffic lights	21/07/21	21/07/21
	Inverleith	<u>WATER OF LEITH PATH AT DEAN VILLAGE</u>		Landslip	Path closed beneath Dean cemetery	April 2013	Ongoing
	Inverleith	CREWE ROAD SOUTH	In its entirety	<u>City of Edinburgh Council - to provide space for safe walking and cycling</u>	Re-designating key parts of the road to help pedestrians to physically distance. Segregated cycle lanes	05/06/20	Until further notice
	Inverleith	HAMILTON PLACE	Between Deanhaugh Street and Patriohall	<u>City of Edinburgh Council - to provide space for safe walking and cycling</u>	Redesigning key parts of the road to increase safety for pedestrians and cyclists during the current Covid-19 pandemic.	30/07/20	Until further notice
	Inverleith	RAEBURN PLACE / DEANHAUGH STREET / KERR STREET	Between Portgower Place and St Stephen Street	<u>City of Edinburgh Council - to provide space for safe walking and cycling</u>	Redesigning key parts of the road to increase safety for pedestrians and cyclists during the current Covid-19 pandemic.	30/07/20	Until further notice

	Inverleith	WESTER DRYLAW AVENUE	Between Groathill Road North and Wester Drylaw Drive	City of Edinburgh Council - to provide space for safe walking and cycling	Motor vehicles prohibited: Monday - Thursday 8am - 10am and 2pm - 4pm Friday 8am - 10am and 11am - 1pm	17/02/21	Until further notice
	Inverleith	A90 CORRIDOR	Various sections between Drumsheugh Gardens and Cramond Brig	City of Edinburgh Council - improved safety measures for cyclists and pedestrians, installation of peak-time bus lanes	Lane and parking restrictions. Bus lanes operational from w/c 22/03/21	21/02/21	Until further notice
	Inverleith	<u>QUEENSFERRY ROAD</u>	At Oxford Terrace / Learmonth Terrace / Buckingham Terrace	City of Edinburgh Council - alterations to road layout	Oxford Terrace and Buckingham Terrace central access 'stopped up'	22/03/21	Until further notice
	Inverleith	<u>INVERLEITH ROW</u>	Between Warriston Gardens and Ferry Road (working northwards)	City of Edinburgh Council - carriageway resurfacing <i>Work finished 27/05/21</i>	<del>2-way temporary traffic lights on Ferry Road - Inverleith Row closed at Ferry Road until 27/05/21</del> Northbound lane restriction for ongoing gas main repairs	19/04/21	8 weeks
	Inverleith	CANONMILLS	At Broughton Road / Rodney Street junction	City of Edinburgh Council - alterations to road layout	Citybound reduced to one lane, no right turn into Eyre Place	31/05/21	Until further notice
	Inverleith	<u>GROATHILL ROAD NORTH</u>	At Wester Drylaw Park	Scottish Power - cable repairs	Temporary traffic lights	12/06/21	TBC
	Inverleith	<u>INVERLEITH ROW</u>	Between Ferry Road and Royston Terrace	SGN - ongoing gas leak repairs	2-way temporary traffic lights	16/06/21	2 weeks estimated
	Inverleith	<u>CRAIGLEITH ROAD</u>	At Craigleith Hill	SGN - gas leak repairs	Temporary traffic lights	17/06/21	TBC
	Inverleith	<u>DUNDAS STREET</u>	Between Eyre Place and Fettes Row	BT / KN - manhole repairs	Lane closures / contraflow. Temporary stop for citybound bus services	17/06/21	18/06/21
	Inverleith	<u>CREWE ROAD SOUTH</u>	At Hospital Main Drive	Cityfibre - cable and ducting installation	3-way temporary traffic lights	21/06/21	5 days TBC
 	Inverleith	<u>QUEENSFERRY ROAD</u>	At Blackhall Dip	Scottish Water - manhole repairs	2-way temporary traffic lights, Craigcrook Road closed	15/07/21	15/07/21
	Inverleith	QUEENSFERRY ROAD	At Orchard Toll (between Queensferry Terrace and Orchard Road North / South)	Scottish Water - mains repairs	3-way temporary traffic lights	02/08/21	07/08/21
	Leith	<u>JANE STREET</u>	At no. 13/15 (Headland Archaeology)	Trams to Newhaven - utility diversions	Road closed, short diversion via the industrial estate	23/11/20	Ongoing
	Leith	<u>OCEAN DRIVE</u>	Between Ocean Terminal and Rennie's Isle	Trams to Newhaven construction	Road closed	04/01/21	Autumn 2021
	Leith	<u>BALTIC STREET</u>	At Bernard Street	Trams to Newhaven construction	2-way temporary traffic lights	17/03/21	End of June 2021

	Leith	<u>MARITIME LANE</u>		Trams to Newhaven construction	No access to Maritime Lane from Mitchell Street	07/04/21	10 weeks
	Leith	<u>CONSTITUTION STREET</u>	At Coatfield Lane	Trams to Newhaven construction	Temporary traffic lights	03/05/21	w/c 14/06/21
	Leith	<u>BONNINGTON ROAD</u>	At Tennant Street	SGN - access to gas main valve <i>Duration extended due to engineering difficulties encountered</i>	3-way temporary traffic lights	10/05/21	2-weeks Ongoing
	Leith	<u>EASTER ROAD</u>	At Gordon Street / Academy Park	SGN - access to gas main valve <i>Duration extended due to engineering difficulties encountered</i>	3-way temporary traffic lights until 17/06/21 then 4-way temporary traffic lights 17 & 18/06/21 for final reinstatement. All restrictions expected to be clear morning of 18/06/21	10/05/21	2-weeks Ongoing
	Leith	TOWER STREET	At Shore	Trams to Newhaven construction	Temporary traffic lights	10/05/21	Until further notice
	Leith	LEITH WALK	At Foot of the Walk / Great Junction Street / Duke Street	Trams to Newhaven - enabling works prior to construction work in the junction <i>To follow SGN work on Easter Road and tram work at Baltic Street / Bernard Street</i>	Temporary traffic lights	24/05/21	1 week
	Leith	OCEAN DRIVE	Between Ocean Terminal and Rennie's Isle	Trams to Newhaven construction	<u>Footway closed, pedestrian diversion via Rennie's Isle - Victoria Quay</u>	24/05/21	20 weeks
	Leith	LEITH WALK	At Foot of the Walk / Great Junction Street / Duke Street	Trams to Newhaven construction <i>Details TBC, likely start Autumn 2021</i>	Temporary traffic lights	31/05/21	4 months
	Leith	<u>CONSTITUTION STREET</u>		<u>Trams to Newhaven.</u>	1 - Road closed between Foot of the Walk and Coatfield Lane. Access maintained from Laurie Street to Kirkgate House car park. East footway closed adjacent to South Leith Parish Church. 2 - Road closed between Queen Charlotte Street and Tower Street.	16/11/19	Ongoing
	Leith	<u>LINDSAY ROAD</u>	Between North Leith Sands and Newhaven Place	<u>Trams to Newhaven construction - click cell to visit website</u>	Road closed to eastbound traffic, diversion via Melrose Drive. Hawthornvale closed at Lindsay Road. No right turn from Annfield, no left turn from Melrose Drive, no exit from Newhaven Place	06/03/20	31/07/21
	Leith	OCEAN DRIVE	Between roundabouts at Ocean Terminal	Trams to Newhaven construction	Northbound side closed, 2-way traffic on southbound side. Alterations from 13/10/20 - T-junction installed for southbound traffic at the north roundabout	13/03/20	Ongoing
	Leith	<u>LINKS GARDENS</u>	Between Gladstone Place and Links Gardens Lane	<u>City of Edinburgh Council - to provide space for safe walking and cycling</u>	Road closed to all vehicles except cycles	03/05/20	Until further notice
	Leith	<u>BATH ROAD</u>	Between Salamander Street and Albert Road	Last Mile Electricity - utility connections to development site	Temporary traffic lights	15/06/21	28/06/21
	Leith	<u>COBURG STREET</u>	Between Ferry Road / Great Junction Street and Dock Street	Openreach - cabling works	Temporary traffic lights (at Ferry Road junction 23 & 24/06/21 then working eastwards). No weekend restrictions planned	23/06/21	30/06/21
	Leith Walk	LEITH WALK	Between London Road and Crown Place	Trams to Newhaven construction	Road closed to northbound traffic, southbound reduced to 1 lane	20/06/20	Autumn 2021

	Leith Walk	LONDON ROAD / EASTER ROAD JUNCTION		Trams to Newhaven - alterations to accommodate Leith Walk diverted traffic	Signal timings and lane markings altered. No right turn from Easter Road into eastbound London Road (East Norton Place)	20/06/20	Autumn 2021
	Leith Walk	<u>BROUGHTON ROAD</u>	At McDonald Road	City of Edinburgh Council / Trams to Newhaven - to assist with road safety	3-way temporary traffic lights	05/11/20	Until further notice
	Leith Walk	A1 CORRIDOR	London Road / Willowbrae Road / Milton Road West between Leith Walk and Mountcastle Drive North	<u>City of Edinburgh Council - to provide space for safe walking and cycling</u>	Re-designating key parts of the road to help pedestrians, people using wheelchairs, prams or bicycles to physically distance.	30/11/20	Until further notice
	Leith Walk	<u>HILLSIDE CRESCENT</u>		City of Edinburgh Council - Spaces for People measures	No vehicle entry to Hillside Crescent west leg from London Road (enter via east leg)	18/01/21	Until further notice
	Leith Walk	<u>MANDERSTON STREET</u>	At Leith Walk	SGN - to accommodate gas main diversion work on Jane Street	Road closed	18/01/21	Early June 2021
	Leith Walk	LEITH WALK	At Stead's Place / Springfield Street	Trams to Newhaven construction	Alterations to access routes - Stead's Place reopened, Springfield Street closed	26/01/21	Ongoing
	Leith Walk	<u>BRUNSWICK ROAD</u>	Between East Montgomery Place and Brunswick Place	<u>City of Edinburgh Council - to provide space for safe walking and cycling</u>	One-way order - westbound traffic only	08/02/21	Until further notice
	Leith Walk	<u>MCDONALD ROAD</u>	At Leith Walk	Trams to Newhaven construction	Road closed	28/03/21	4 months
	Leith Walk	LEITH WALK	West side cycleway between Annandale Street and Jane Street	<u>Trams to Newhaven - construction of permanent segregated cycleway</u>	Existing temporary cycleways closed, diversions as signed	24/05/21	October 2021
	Leith Walk	<u>PILRIG STREET</u>	At Cambridge Avenue / Dryden Street	Trams to Newhaven - diversion route during closure of Leith Walk cycleway	Temporary controlled crossing point	24/05/21	October 2021
	Leith Walk	<u>IONA STREET</u>	Between Leith Walk and Buchanan Street	<u>Trams to Newhaven - new drainage system</u>	Road closed	14/06/21	16 weeks
	Leith Walk	<u>BONNINGTON ROAD</u>	At Broughton Road / Pilrig Street (Bonnington Toll)	BT / Morrison TS - cable and ducting installation	4-way temporary traffic lights 7pm - 7am for 8 nights (also incorporating Newhaven Road / Ashley Place / Carmichael Place intersection on 17/06 and from 21/06 for 4 nights)	17/06/21	25/06/21
	Leith Walk	<u>EASTER ROAD</u>	At Rossie Place and At Albert Street	Scottish Water - manhole repairs	3- and 4-way temporary traffic lights	25/06/21	25/06/21
	Leith Walk	<u>EASTER ROAD</u>	At Iona Street and At Edina Street	Scottish Water - manhole repairs	3- and 4-way temporary traffic lights	26/06/21	26/06/21
	Leith Walk	<u>WEST BOWLING GREEN STREET</u>	Between nos 26 and 34	Sewer connection to development site	Road closed to through traffic	05/07/21	19/07/21










	Leith Walk	<u>LORNE STREET</u>	At Easter Road	Scottish Water - mains repairs	Road closed	27/07/21	03/08/21
	Leith Walk	PILRIG STREET	At Leith Walk	Trams to Newhaven construction <i>Conditional on McDonald Road reopening</i>	Road closed	28/07/21	9 months
	Liberton / Gilmerton	<u>BURNHEAD / GRACEMOUNT AREA</u>	Residential streets between Captain's Road and Little Road	Cityfibre - cable and ducting installation	Lane closures and parking restrictions as signed.	05/11/20	June 2021
	Liberton / Gilmerton	GILMERTON ROAD	Between Liberton Road and Walter Scott Avenue	<u>City of Edinburgh Council - to provide space for safe walking and cycling</u>	Re-designating key parts of the road to help pedestrians, people using wheelchairs, prams or bicycles to physically distance	16/11/20	Until further notice
	Liberton / Gilmerton	IVANHOE CRESCENT	Between Glenvarloch Crescent and Rutherford Drive	<u>City of Edinburgh Council - to provide space for safe walking and cycling</u>	Motor vehicles prohibited: Monday - Thursday 8am - 10am and 2pm - 4pm Friday 8am - 10am and 11am - 1pm	28/11/20	Until further notice
	Liberton / Gilmerton	WOODSTOCK PLACE	Between Rutherford Drive and Ivanhoe Crescent	<u>City of Edinburgh Council - to provide space for safe walking and cycling</u>	Motor vehicles prohibited: Monday - Thursday 8am - 10am and 2pm - 4pm Friday 8am - 10am and 11am - 1pm	28/11/20	Until further notice
	Liberton / Gilmerton	GRACEMOUNT DRIVE and BALMWELL AVENUE	At St Catherines RC Primary School	<u>City of Edinburgh Council - to provide space for safe walking and cycling</u>	Motor vehicles prohibited: Monday - Thursday 8am - 10am and 2pm - 4pm Friday 8am - 10am and 11am - 1pm	17/02/21	Until further notice
	Liberton / Gilmerton	MOREDUN PARK STREET	Between Moredun Park Way and entrance to Craigour Park PS	<u>City of Edinburgh Council - to provide space for safe walking and cycling</u>	Motor vehicles prohibited: Monday - Thursday 8am - 10am and 2pm - 4pm Friday 8am - 10am and 11am - 1pm	17/02/21	Until further notice
	Liberton / Gilmerton	<u>OLD DALKEITH ROAD</u>	At Little France Road	Balfour Beatty - development works	Temporary traffic lights 7.30pm - 7am each week night. <b>Work resumes Monday 14/06/21</b>	26/04/21	TBC
	Liberton / Gilmerton	INCH AREA	At Glenallan Drive / Hazeldean Terrace / Marmion Crescent / Durward Grove / Dinmont Drive and Glenallan Loan	Cityfibre - cable and ducting installation	Lane, footway and parking restrictions as signed, temporary traffic lights as required. Marmion Crescent closed at Hazeldean Terrace, Hazeldean Terrace closed at Durward Grove and Glenallan Loan closed at Glenallan Drive as required	31/05/21	30/09/21
	Liberton / Gilmerton	<u>GILMERTON ROAD</u>	Between Mount Vernon Road and Liberton High School	Scottish Water - sewer repairs	2-way temporary traffic lights	09/06/21	<del>13/06/21</del> 18/06/21
	Liberton / Gilmerton	<u>BURDIEHOUSE CRESCENT</u>	At Southhouse Crescent	City of Edinburgh Council - junction alterations <i>Actual start date 16/06/21</i>	Temporary traffic lights	14/06/21	16/07/21
	Liberton / Gilmerton	GILMERTON CROSSROADS AREA	As signed	City of Edinburgh Council - carriageway line marking	Lane and parking restrictions as signed	15/06/21	18/06/21
	Liberton / Gilmerton	<u>NETHER CRAIGOUR</u>	Foothpath between Nether Craigour and Old Dalkeith Road	Scottish Power - substation delivery	Footpath closed	16/06/21	20/06/21
	Liberton / Gilmerton	<u>GILMERTON CROSSROADS</u>		Scottish Water - manhole repairs	4-way temporary traffic lights	01/08/21	01/08/21



	Liberton / Gilmerton	<u>GILMERTON ROAD</u>	At The Pillars	City of Edinburgh Council - cycle counter installation	Temporary traffic lights	08/08/21	08/08/21
	Midlothian	A701 STRAITON ROAD	Between Loanhead Road and Pentland Road	Scottish Power - laying cables for new substation	Lane closures as signed	26/02/21	August 2021
	Midlothian	A701 STRAITON ROAD	At Sainsbury's / KFC roundabout	Scottish Power - cable installation	Temporary traffic lights	07/06/21	TBC
	Midlothian	MAURICEWOOD ROAD	Between Meikle Drive and Mauricewood Steadings	<u>Midlothian Council - carriageway resurfacing</u>	Road closed to through traffic	11/06/21	2 weeks
	Midlothian	<u>MILLERHILL ROAD</u>	Around 200m north of Shawfair Road	Construction of new bellmouth junction	Temporary traffic lights	14/06/21	09/07/21
	Midlothian	ST ANDREW STREET, DALKEITH	Between Tait Street and Musselburgh Road	<u>Midlothian Council - carriageway resurfacing</u>	Road closed	14/06/21	Up to 3 weeks
	Morningside	BRAID ROAD	Between Braid Farm Road and Hermitage Drive	<u>City of Edinburgh Council - to provide space for safe walking and cycling</u>	Road closed except for cycles and essential works vehicles. Changes implemented during w/c 12/04/21 - road to be reopened for southbound traffic with new segregated cycle lanes	03/05/20	Until further notice
	Morningside	<u>BRAIDBURN TERRACE</u>	From its junction with Comiston Road to its junction with Braid Road	<u>City of Edinburgh Council - to provide space for safe walking and cycling</u>	With the exception of cycles - Road open to eastbound traffic only; No right turn from Greenbank Place into Braidburn Terrace.	08/05/20	Until further notice
	Morningside	BRUNTSFIELD PLACE	In its entirety	<u>City of Edinburgh Council - to provide space for safe walking and cycling</u>	Redesigning key parts of the road to increase safety for pedestrians and cyclists during the current Covid-19 pandemic.	27/07/20	Until further notice
	Morningside	MORNINGSIDE ROAD	In its entirety	<u>City of Edinburgh Council - to provide space for safe walking and cycling</u>	Redesigning key parts of the road to increase safety for pedestrians and cyclists during the current Covid-19 pandemic.	27/07/20	Until further notice
	Morningside	<u>BRUNTSFIELD AVENUE, MONTEPELIER</u>		<u>City of Edinburgh Council - to provide space for safe walking and cycling</u>	Bruntsfield Avenue closed at Bruntsfield Place; Montpelier closed at Montpelier Park. Except for cycles and residents' access	18/08/20	Until further notice
	Morningside	CANAAN LANE	Between Morningside Road and Woodburn Terrace	<u>City of Edinburgh Council - to provide space for safe walking and cycling</u>	Road closed except for residents' access, pedestrians and cycles	18/08/20	Until further notice
	Morningside	COMISTON ROAD	Between Greenbank and Fairmilehead crossroads	<u>City of Edinburgh Council - to provide space for safe walking and cycling</u>	Re-designating key parts of the road to cycle lanes to aid physical distancing	20/08/20	Until further notice
	Morningside	<u>CANAAN LANE</u>	North of the egress from the Royal Blind School.	<u>City of Edinburgh Council - to provide space for safe walking and cycling (Meadows to Greenbank 'quiet route')</u>	Road closed except for residents' access, pedestrians and cycles	03/02/21	Until further notice
	Morningside	<u>WHITEHOUSE LOAN</u>	Between Bruntsfield Crescent and Warrender Park Road	<u>City of Edinburgh Council - to provide space for safe walking and cycling (Meadows to Greenbank 'quiet route')</u>	Road closed except for residents' access, pedestrians and cycles	03/02/21	Until further notice

	Morningside	<u>WHITEHOUSE LOAN</u>	Between Strathearn Road and Hope Terrace	<u>City of Edinburgh Council - to provide space for safe walking and cycling (Meadows to Greenbank 'quiet route')</u>	Road closed except for residents' access, pedestrians and cycles	03/02/21	Until further notice
	Morningside	BRAID ROAD AREA		City of Edinburgh Council - implementation of 'Braid Road and Greenbank to Meadows Quiet Route' (changed priorities at several junctions, new segregated cycle lanes)	Lane and parking restrictions	08/04/21	Until further notice
	Morningside	<u>GILMORE PLACE</u>	At Leamington Terrace	Scottish Power - cabling	3-way temporary traffic lights	01/07/21	05/07/21
	Morningside	<u>GILMORE PLACE</u>	Between Viewforth and Leamington Terrace	Scottish Water - pipe installation	2-way temporary traffic lights	28/07/21	03/08/21
	Pentland Hills	<u>WATER OF LEITH WALKWAY</u>	At Baberton Loan	<u>Scottish Water - waste water system improvements</u>	Path closed	03/08/20	20 weeks TBC
	Pentland Hills	BABERTON MAINS DRIVE	In its entirety, plus adjoining streets	Cityfibre - cable and ducting installation	Rolling programme with lane and parking restrictions and temporary traffic lights as required	02/02/21	June 2021
	Pentland Hills	<u>FORTH VIEW CRESCENT</u>	Between Palmer Road and Curriehill Road (south leg of Forth View Crescent, opposite Currie PS)	<u>City of Edinburgh Council - to provide space for safe walking and cycling</u>	Road closed except for residents' access, pedestrians and cycles. Parking restrictions at various points on Forth View Crescent and Riccarton Avenue	22/02/21	Until further notice
	Pentland Hills	BABERTON MAINS WYND and BANK		<u>City of Edinburgh Council - to provide space for safe walking and cycling</u>	Motor vehicles prohibited: Monday - Thursday 8am - 10am and 2pm - 4pm Friday 8am - 10am and 11am - 1pm	11/05/21	Until further notice
	Pentland Hills	<u>BAVELAW GREEN AREA</u>	Access road to Malleny Gardens / Currie rugby club / Old Lymphoy Road	Scottish Water - mains upgrade project	Road closed	21/05/21	5 months
	Pentland Hills	<u>MANSFIELD ROAD</u>	Between Harlaw Road and Marchbank Drive	Scottish Power - street lighting repairs	2-way temporary traffic lights	22/06/21	10 working days
	Pentland Hills	<u>LANARK ROAD</u>	Between Baberton Crescent and Baberton Avenue	Cityfibre - cable and ducting installation	Temporary traffic lights	28/06/21	3 weeks estimated
 	Pentland Hills	<u>LANARK ROAD WEST</u>	Between Juniper Avenue and Sainsbury's garage	Cityfibre - cable and ducting installation	Temporary traffic lights. Juniper Avenue closed 19/07/21 for 5 days. Muir Wood Road closed 31/07/21 for 2 days	19/07/21	4 weeks estimated
	Portobello/ Craigmillar	BAILEYFIELD CRESCENT	Between Sir Harry Lauder Road and Fishwives' Causeway	Advance Construction - sewer replacement and road realignment	Road closed	10/09/18	TBC
	Portobello/ Craigmillar	<u>STANLEY STREET / HOPE PARK</u>	Between Christian Grove and access to Network Rail yard	<u>City of Edinburgh Council - to provide space for safe walking and cycling</u>	Road closed to through traffic except cycles.	29/05/20	Until further notice
	Portobello/ Craigmillar	PORTOBELLO HIGH STREET	Between Fishwives' Causeway and Marlborough Street	<u>City of Edinburgh Council - to provide space for safe walking and cycling</u>	Redesigning key parts of the road to increase safety for pedestrians and cyclists during the current Covid-19 pandemic.	24/07/20	Until further notice


	Portobello/ Craigmillar	MAGDALENE GARDENS; MAGDALENE DRIVE	At Brunstane primary school; Section leading to rear of Brunstane primary school.	<u>City of Edinburgh Council - to provide space for safe walking and cycling</u>	Road closed except for cycles	02/10/20	Until further notice
	Portobello/ Craigmillar	DUDDINGSTON ROAD		<u>City of Edinburgh Council - to provide space for safe walking and cycling</u>	Re-designating key parts of the road to help pedestrians, people using wheelchairs, prams or bicycles to physically distance.	09/11/20	Until further notice
	Portobello/ Craigmillar	A1 CORRIDOR	London Road / Willowbrae Road / Milton Road West between Leith Walk and Mountcastle Drive North	<u>City of Edinburgh Council - to provide space for safe walking and cycling</u>	Re-designating key parts of the road to help pedestrians, people using wheelchairs, prams or bicycles to physically distance.	30/11/20	Until further notice
	Portobello/ Craigmillar	<u>BINGHAM / MAGDALENE / DUDDINGSTON AREA</u>	Duddingston Park South, Milton Road West, Bailie Terrace / Grove / Place, Magdalene Place / Drive / Medway / Gardens / Court	Cityfibre - cable and ducting installation	Lane, footway and parking restrictions as signed. Temporary traffic lights as required	29/03/21	June 2021
	Portobello/ Craigmillar	<u>DUDDINGSTON PARK SOUTH</u>	Between The Jewel and Milton Road West	Cityfibre - cable and ducting installation	Temporary traffic lights (starting around The Jewel and working northwards). Magdalene Drive then Bailie Terrace closed from 12/04/21	30/03/21	Mid-June 2021
	Portobello/ Craigmillar	<u>BRUNSTANE AREA</u>	Brunstane Road / South, Brunstane Drive, Queen's Bay Crescent / Cottages, S Morton Street, Tait Wynd, Daiches Brae, Milton Road East	Telecoms company - installing ducts	Lane, footway and parking restrictions as signed, temporary traffic lights as required. Brunstane Drive closed at Milton Road East, diversion via Brunstane Road South	12/04/21	June 2021
	Portobello/ Craigmillar	COLLIER PLACE	At Hay Gardens	<u>City of Edinburgh Council - to provide space for safe walking and cycling</u>	Motor vehicles prohibited: Monday - Thursday 8am - 10am and 2pm - 4pm Friday 8am - 10am and 11am - 1pm	11/05/21	Until further notice
	Portobello/ Craigmillar	MOFFAT WAY	At St Francis Way	<u>City of Edinburgh Council - to provide space for safe walking and cycling</u>	Motor vehicles prohibited: Monday - Thursday 8am - 10am and 2pm - 4pm Friday 8am - 10am and 11am - 1pm	11/05/21	Until further notice
	Portobello/ Craigmillar	NEWCRAIGHALL AREA	Park View / Terrace, Newcraighall Drive / Road, Klondyke Street and Bauld Drive	Cityfibre - cable and ducting installation	Lane, footway and parking restrictions as signed, temporary traffic lights as required. Park View closed at Newcraighall Drive, Park Terrace closed at Park View and Bauld Drive closed at Newcraighall Road	17/05/21	September 2021
	Portobello/ Craigmillar	<u>NIDDRIE MAINS ROAD</u>	At Harewood Drive	Energy Assets - multi-utility connections to development site	2-way temporary traffic lights, no entry to Harewood Drive	31/05/21	11/07/21 TBC
	Portobello/ Craigmillar	<u>MILTON ROAD WEST</u>	At Duddingston Row	Cityfibre - cable and ducting installation	<del>3-way temporary traffic</del> 17/06/21 - these lights removed. Minor lane restrictions further east, Duddingston Gardens South closed at Milton Road West	14/06/21	TBC
	Portobello/ Craigmillar	<u>NEWCRAIGHALL ROAD</u>	From Newhailes Road, working westwards to Bauld Drive	Cityfibre - cable and ducting installation	Temporary traffic lights	14/06/21	TBC
	Sighthill/Gorgie	DALRY ROAD	Between Distillery Lane and Ardmillan Terrace	<u>City of Edinburgh Council - to provide space for safe walking and cycling</u>	Redesigning key parts of the road to increase safety for pedestrians and cyclists during the current Covid-19 pandemic.	23/07/20	Until further Notice
	Sighthill/Gorgie	GORGIE ROAD	Between McLeod Street and Ardmillan Terrace	<u>City of Edinburgh Council - to provide space for safe walking and cycling</u>	Redesigning key parts of the road to increase safety for pedestrians and cyclists during the current Covid-19 pandemic.	23/07/20	Until further Notice
	Sighthill/Gorgie	SIGHTHILL LOAN		<u>City of Edinburgh Council - to provide space for safe walking and cycling</u>	Road closed between Sighthill Avenue and Sighthill Gardens	18/08/20	Until further Notice

	Sighthill/Gorgie	WHITSON ROAD AREA	In its entirety plus adjoining streets	Cityfibre - cable and ducting installation	Lane closures and parking restrictions as signed, temporary traffic lights when required.	18/01/21	August 2021
	Sighthill/Gorgie	<u>REDHALL GROVE</u>	Between Redhall Road and Redhall Drive	City of Edinburgh Council - to provide space for safe walking and cycling	Motor vehicles prohibited: Monday - Thursday 8am - 10am and 2pm - 4pm Friday 8am - 10am and 11am - 1pm	17/02/21	Until further notice
	Sighthill/Gorgie	<u>MURIESTON CRESCENT</u>		Bowmer & Kirkland - development project	North footway closed between rail bridge and Murieston Place. Ad-hoc traffic management for deliveries. Additional traffic management June / July for tower crane installation	03/03/21	January 2022
	Sighthill/Gorgie	<u>STENHOUSE AVENUE / STENHOUSE AVENUE WEST</u>		Cityfibre - cable and ducting installation	Lane, footway and parking restrictions as signed. Temporary traffic lights as required	22/04/21	July 2021
	Sighthill/Gorgie	<u>WESTFIELD ROAD</u>	Stevenson Road to Robertson Avenue	Scottish Power - Roseburn to Westfield cable installation. <i>Delayed until 28/06/21 13/09/21</i>	Westfield Road closed, then temporary traffic lights on Gorgie Road as work progresses from Westfield Road junction into Robertson Avenue	10/05/21	July 2021
	Sighthill/Gorgie	<u>STEVENSON ROAD</u>	Between Balgreen Road and eastern leg of Stevenson Avenue	City of Edinburgh Council - carriageway resurfacing	Temporary traffic lights Contraflow	24/05/21	25/06/21
 	Sighthill/Gorgie	<u>STENHOUSE ROAD (CALDER ROAD)</u>	At Stevenson Drive	Scottish Water - carriageway repairs	2-way temporary traffic lights. No exit from Stevenson Drive (diversion signed via Stenhouse Drive)	20/06/21	20/06/21
	Sighthill/Gorgie	<u>STENHOUSE DRIVE</u>	At Saughton Mains Street	Cityfibre - cable and ducting installation	3-way temporary traffic lights	21/06/21	25/06/21
	Sighthill/Gorgie	<u>SAUGHTON ROAD</u>	At Broomhouse Terrace	Scottish Power - cable repairs	3-way temporary traffic lights	23/06/21	27/06/21
	Sighthill/Gorgie	<u>STENHOUSE DRIVE</u>	At Saughton Mains Street	Scottish Water - remedial repairs	3-way temporary traffic lights	27/06/21	7am 28/06/21
	Sighthill/Gorgie	<u>CALDER ROAD</u>	At Sighthill health centre	Scottish Power - street lighting connections	Citybound lane closure	28/06/21	1 week
	Sighthill/Gorgie	<u>BALGREEN ROAD</u>	Adjacent to Saughton skate park	Telecoms company - preparatory work for installation of signals cabinet	Off-peak southbound lane closure	05/07/21	08/07/21
	Sighthill/Gorgie	<u>GORGIE ROAD</u>	Between Coxfield and Alexander Drive	Scottish Water - ironwork repairs	Citybound lane closure	07/07/21	07/07/21
	Sighthill/Gorgie	<u>BROOMHOUSE CRESCENT</u>	At Broomhouse Row	Scottish Power - cabling work	3-way temporary traffic lights	14/07/21	19/07/21
	Southside / Newington	OLD DALKEITH ROAD	Between Cameron Toll and Little France Road	City of Edinburgh Council - to provide space for safe walking and cycling	Re-designating key parts of the road to help pedestrians, people using wheelchairs, prams or bicycles to physically distance	05/06/20	Until further notice



	Southside / Newington	<u>GEORGE SQUARE AREA</u>		City of Edinburgh Council - to provide space for safe walking and cycling	Anti-clockwise one-way system between Crichton Street and Meadow Lane. Crichton Street one-way (westbound only) except for cycles; George Square east side closed; George Square north and west sides one-way (westbound / southbound only)	09/09/20	Until further notice
	Southside / Newington	<u>SCIENNES ROAD</u>	At Sciennes primary school	City of Edinburgh Council - to provide space for safe walking and cycling	Road closed (in addition to ongoing School Streets measures)	15/09/20	Until further notice
	Southside / Newington	<u>BUCCLEUCH STREET</u>		City of Edinburgh Council - to provide space for safe walking and cycling	Re-designating key parts of the road to help pedestrians, people using wheelchairs, prams or bicycles to physically distance.	12/10/20	23/10/20
	Southside / Newington	<u>CAUSEWAYSIDE / RATCLIFFE TERRACE</u>		City of Edinburgh Council - to provide space for safe walking and cycling	Re-designating key parts of the road to help pedestrians, people using wheelchairs, prams or bicycles to physically distance.	16/11/20	Until further notice
	Southside / Newington	<u>SIMON SQUARE</u>	Between Gilmour Street and Hardwell Close	Crane operations	Road and west footway closed	16/11/20	30/06/21
	Southside / Newington	<u>CRAIGMILLAR PARK</u>	Between Lady Road and Crawford Road	City of Edinburgh Council - to provide space for safe walking and cycling	Re-designating key parts of the road to help pedestrians, people using wheelchairs, prams or bicycles to physically distance.	11/01/21	Until further notice
	Southside / Newington	<u>CLEARBURN ROAD</u>	Between Prestonfield Avenue and Prestonfield Road	City of Edinburgh Council - to provide space for safe walking and cycling	Motor vehicles prohibited: Monday - Thursday 8am - 10am and 2pm - 4pm Friday 8am - 10am and 11am - 1pm	17/02/21	Until further notice
	Southside / Newington	<u>PRESTONFIELD ROAD</u>	Junction with Clearburn Road	City of Edinburgh Council - to provide space for safe walking and cycling	Road closed except for residents' access, pedestrians and cycles	17/02/21	Until further notice
	Southside / Newington	<u>PRESTONFIELD AREA</u>	Clearburn Crescent / Gardens, Cameron House Avenue, Prestonfield Road / Crescent / Avenue / Terrace / Gardens, Dalkeith Road	Cityfibre - cable and ducting installation	Lane, footway and parking restrictions as signed. Local road closures and temporary traffic lights as required	26/04/21	September 2021
	Southside / Newington	<u>PEFFERMILL ROAD</u>	Between Prestonfield Avenue and Nairn's	Various utility companies - utility connections to development site	Temporary traffic lights	30/04/21	24/06/21
	Southside / Newington	<u>CLINTON ROAD</u>	At Whitehouse Loan end	City of Edinburgh Council - drainage repairs	<del>Temporary traffic lights proposed</del> Road closed from 15/06/21	10/06/21	20/06/21 TBC
	Southside / Newington	<u>GRANGE ROAD</u>	Between Chalmer's Crescent and Tantallon Place	City of Edinburgh Council - carriageway and footway resurfacing, traffic signals upgrade and cycle lane installation. <i>Rescheduled from January 2021</i>	Lane and footway closures and temporary traffic lights. Adjoining roads (Mansionhouse Road, Lauder Road both sides) closed as work progresses. Hatton Place, Dick Place and Lover's Loan closed	14/06/21	12/09/21
	Southside / Newington	<u>OLD DALKEITH ROAD</u>	At Walter Scott Avenue	Scottish Water - manhole repairs	3-way temporary traffic lights	06/07/21	06/07/21
	Southside / Newington	<u>GILMERTON ROAD</u>	Between Orrok Lane and Double Hedges Road	Scottish Water - manhole repairs	2-way temporary traffic lights	07/07/21	07/07/21
	Trunk road network	M9	J1 - J2	BEAR Scotland - carriageway resurfacing <i>Postponed, new dates TBA</i>	Road closed to northbound traffic 8pm - 6am for 2 nights	31/05/24	05/06/24



	Trunk road network	A720	At Dreghorn	BEAR Scotland - carriageway patching	Westbound off-slip closed 8pm - 5.30am, diversion via Baberton and return	21/06/21	22/06/21
	Trunk road network	A702	At Hillend	BEAR Scotland - carriageway patching	Temporary traffic lights 8pm - 6am	22/06/21	23/06/21
	Trunk road network	A720 / M8	Slip to M8 (W) from Calder junction	BEAR Scotland - traffic loops	Slip road closed 8pm - 6am, diversion via A720 Gogar - A8 - rejoin M8 at J2	27/06/21	28/06/21
	Trunk road network	M8	At Newbridge	BEAR Scotland - traffic loops	Westbound off-slip closed 8pm - 6am	28/06/21	03/07/21
	Trunk road network	A68	Salter's Road to Millerhill junction	BEAR Scotland - carriageway resurfacing	Road closed to northbound traffic 7.30pm - 6am for 3 nights	14/07/21	17/07/21
	West Lothian	B7031, EAST CALDER	Between Main Street and A71	<u>West Lothian Council - footway construction</u>	Road closed	07/06/21	02/07/21
	West Lothian	STATION ROAD, KIRKNEWTON	At the level crossing	Network Rail - crossing maintenance	Road closed 11.55pm Saturday - 8.30am Sunday	19/06/21	20/06/21