

Roadworks & events report

Effective from 30 April 2021

Links to further information

[Traffic Scotland - information on trunk roads including Edinburgh City Bypass](#)

[SE Scotland trunk roads maintained by BEAR](#)

[Transport for Edinburgh - Lothian Buses, Edinburgh Trams and Cyclehire Scheme](#)

[Scottish Roadworks Register](#)


[Follow Edintravel on Twitter for regular updates](#)

Key

New information in this version

Spaces for People measures





Underlined entries contain links to maps or further information

 temporary traffic lights in use

 diversion in operation

Entries are arranged by Ward and then by start date.



[See details of Ward boundaries](#)

	Ward	Street	Location	Contractor / works description	Traffic Control	Start	Finish
	Almond	MAYBURY ROAD	Between East Craigs and Barnton	CALA / Barratt Homes development	Various lane closures / contraflow arrangements. Speed limit reduced to 30mph along whole length between Barnton and Maybury junctions. New signalised junctions in operation at site access roads.	08/01/20	Ongoing
	Almond	<u>SILVERKNOWES ROAD</u>	Between Silverknowes Parkway and Marine Drive	City of Edinburgh Council - to provide space for safe walking and cycling	Road closed to all vehicles except cycles Reopened for *buses* 14/03/21	30/04/20	Until further notice
	Almond	<u>CAMMO WALK</u>		City of Edinburgh Council - to provide space for safe walking and cycling	Road closed except for residents' access, pedestrians and cycles	08/05/20	Until further notice
	Almond	MAYBURY ROAD	Between Craigs Road and roundabout at Maybury Drive	City of Edinburgh Council - to provide space for safe walking and cycling	Temporary pedestrian crossing in operation	30/06/20	Until further notice
	Almond	<u>PENNYWELL ROAD</u>		City of Edinburgh Council - to provide space for safe walking and cycling	Segregated cycle lanes	14/09/20	Until further notice
	Almond	SOUTH BARNTON AVENUE	East leg at junction with Barnton Avenue	City of Edinburgh Council - to provide space for safe walking and cycling	Road closed	10/12/20	Until further notice
	Almond	<u>HIGH STREET / NEWHALLS ROAD, QUEENSFERRY</u>		City of Edinburgh Council - Spaces for People measures	Installation of one-way system (eastbound traffic only between The Loan and Hawes car park). Expected to be operational by Thursday 11/03/21	08/03/21	Until further notice
	Almond	MAYBURY ROAD	Between East Craigs and Barnton	Mulholland - works associated with CALA development	Various lane closure / contraflow arrangements, temporary traffic lights if required	12/04/21	6 weeks
	Almond	<u>MAYBURY ROAD</u>	Between North Gyle Terrace and Glasgow Road (southbound carriageway)	Scottish Water - manhole repairs <i>Date and traffic management arrangements TBC</i>	Lane closures, banned left-turn onto Glasgow Road	13/04/21	13/04/21
	Almond	<u>ROSEBERY AVENUE</u>	At Ashburnham Road	Scottish Power - cable repairs	Temporary traffic lights	22/04/21	TBC
	Almond	<u>WHITEHOUSE ROAD</u>	At Essex Road	Scottish Power - link box replacement	Temporary traffic lights	28/04/21	04/05/21
	Almond	RATHO STATION / NEWBRIDGE AREA	Hillwood Gardens / Road / Terrace / Rise. Parkside, Riverside and Old Liston Road	SGN - gas main renewal	Lane and parking restrictions, temporary traffic lights if required. Riverside closed to through traffic	04/05/21	22 weeks estimated
	City Centre	LEITH STREET / PICARDY AREA		St James redevelopment works.	Varying lane closures and contraflow arrangements. St James' Place, Cathedral Lane and St James' car parks closed. Alterations to lane layout on all approaches to Picardy roundabout as work progresses	04/01/16	Ongoing
	City Centre	CALTON ROAD	Between Waverley station access and New Street	Unsafe rock face, restrictions in place to provide safety zone	Temporary traffic lights.	01/12/18	Ongoing

	City Centre	NORTH BRIDGE		City of Edinburgh Council / Balfour Beatty - bridge refurbishment	Traffic reduced to one lane in each direction. Footway closures and temporary walkways as signed. Bus stops relocated as required.	15/02/20	Summer 2021
	City Centre	PRINCES STREET	Between South St David Street and East End junction	City of Edinburgh Council - to provide space for safe walking and cycling	Buses, taxis and cycles only 7.30am - 6.30pm each day	18/06/20	Until further notice
	City Centre	WAVERLEY BRIDGE		City of Edinburgh Council - to provide space for safe walking and cycling	Road closed at Princes Street (except for cycles). Taxi and loading access via Market Street	18/06/20	Until further notice
	City Centre	FORREST ROAD		City of Edinburgh Council - to provide space for safe walking and cycling	Segregated cycle lanes	22/06/20	Until further notice
	City Centre	COCKBURN STREET		City of Edinburgh Council - to provide space for safe walking and cycling	Road closed except for cycles and blue badge holders. Loading permitted 6.30am - 10.30am each day.	10/07/20	Until further notice
	City Centre	VICTORIA STREET		City of Edinburgh Council - to provide space for safe walking and cycling	Road closed except for cycles and blue badge holders. Loading permitted 6.30am - 10.30am each day. From 11/12/20 - 24hr delivery and blue badge access via George IV Bridge, road remains closed at Grassmarket	10/07/20	Until further notice
	City Centre	TOLLCROSS	At Leven Street, Home Street. Brougham Street and Earl Grey Street	City of Edinburgh Council - to provide space for safe walking and cycling	Re-designating key parts of the road to help pedestrians, people using wheelchairs, prams or bicycles to physically distance	31/07/20	Until further notice
	City Centre	COWGATE	At Candlemaker Row	Redevelopment of India Buildings	Road closed to westbound traffic. Diversion via Pleasance - West Richmond Street - West Nicolson Street - Potterrow - Teviot Place - Lauriston Place - Lady Lawson Street - West Port	24/08/20	18 months
 	City Centre	DUNDAS STREET	Between Great King Street and Heriot Row / Abercromby Place	City of Edinburgh Council - footway paving works and pedestrian crossing upgrade	Lane restrictions in both directions. Northumberland Street closed on both sides of Dundas Street 4-way temporary traffic lights at Great King Street from 23/04/21 for 3 weeks	01/02/21	Ongoing
	City Centre	MORRISON LINK	Between Morrison Street and Morrison Crescent	The Haymarket development - sewer diversion work	One lane closed in each direction (northbound restriction extending into Morrison Street towards Haymarket). Section of west footway closed with pedestrian diversion as signed	29/03/21	Late May 2021
	City Centre	NORTH BRIDGE		City of Edinburgh Council - carriageway repairs; Balfour Beatty - lifting operations <i>Postponed, provisionally rescheduled for 19-21/05/21</i>	Road closed 6.30pm - 6am	30/03/21	31/03/21
	City Centre	REGENT ROAD	Between St Andrew's House and Jacob's Ladder	City of Edinburgh Council - carriageway resurfacing	Temporary traffic lights (removed for periods of Leith Street crane works)	12/04/21	03/05/21
	City Centre	LEITH STREET	At Calton Road	Laing O'Rourke - traffic island works	Leith Street reduced to 1 lane in each direction, Calton Road closed	19/04/21	30/04/21
	City Centre	CALTON ROAD	Between Old Tolbooth Wynd and Lochend Close	Scottish Power - cable connections <i>Work cancelled</i>	2-way temporary traffic lights	20/04/21	05/05/21
	City Centre	HIGH STREET	At St Giles' Cathedral	SGN - new gas main connection	Lane and parking restrictions	26/04/21	10/05/21

	City Centre	<u>TORPHICHEN STREET</u>	Midway between Torphichen Place and Canning Street	SGN - new gas connection	Lane closure, temporary bus stops as signed	26/04/21	30/04/21
	City Centre	<u>ATHOLL PLACE</u>	At Manor Place	Bilfinger for Edinburgh Trams - maintenance works	Westbound lane closure 8pm - 5am for 2 nights	30/04/21	02/05/21
	City Centre	<u>FOUNTAINBRIDGE</u>	Lothian Road to Ponton Street	Telecoms company - urgent ironwork repairs	Road closed. No access to Dundee Street, access to Semple Street remains open	01/05/21	02/05/21
 	City Centre	<u>BROUGHTON STREET / BELLEVUE / RODNEY STREET / CANONMILLS</u>		City of Edinburgh Council - installation of Spaces for People measures including citybound Canonmills reduced to 1 lane at Broughton Road and no right turn into Eyre Place	Lane and parking restrictions as signed. Monday 03/05/21 - off-peak temporary traffic lights at Broughton Street roundabout, London Street closed and Mansfield Place bus stops closed	03/05/21	Until further notice
	City Centre	<u>LOTHIAN ROAD</u>	At Morrison Street	Scottish Power - cable connections <i>Rescheduled from 26/01/21</i>	Citybound nearside lane closure either side of Morrison Street junction	03/05/21	07/05/21
	City Centre	<u>LEITH STREET</u>	Greenside Row to Little King Street	Platform access for building maintenance	Northbound lane closure 8pm - 6am for 4 nights	04/05/21	08/05/21
	City Centre	<u>HIGH STREET</u>	At St Giles' Cathedral	Scottish Power - cable connections	Lane and parking restrictions. Temporary traffic lights for approximately 5 days within the period noted, exact dates TBC	05/05/21	20/05/21
	City Centre	<u>LEITH STREET</u>	At Calton Road	Laing O'Rourke - permanent reinstatement of temporary road surface	Temporary traffic lights 7pm - 7am	05/05/21	06/05/21
	City Centre	<u>CANONGATE</u>	At Old Moray House	Scottish Water - manhole repairs	Temporary traffic lights	07/05/21	07/05/21
	City Centre	<u>LEITH STREET</u>		Laing O'Rourke - crane removal	Road closed to northbound traffic 7pm Wednesday - 6am Monday	12/05/21	17/05/21
	City Centre	<u>HIGH STREET</u>	At St Mary's Street / Jeffrey Street	City of Edinburgh Council - reconstruction of carriageway setts	Phase 1 - High Street closed between Museum of Childhood at St Mary's Street (other approaches remain open)	17/05/21	35 weeks TBC
	City Centre	<u>YORK PLACE</u>		Bilfinger for Edinburgh Trams - joint sealant and carriageway repairs	Road closed 11.30pm - 5am for 5 nights	23/05/21	28/05/21
	City Centre	<u>FREDERICK STREET</u>	Between Princes Street and George Street	Scottish Power - cable installation <i>Details TBC as at 21/04/21</i>	Lane closures and temporary traffic lights. Temporary stop for southbound bus services as required	24/05/21	4 weeks
	City Centre	<u>PRINCES STREET</u>	Frederick Street to Hanover Street	Bilfinger for Edinburgh Trams - joint sealant renewal	Road closed to eastbound traffic 11.30pm - 5am for 3 nights	11/07/21	14/07/21
	City Centre	<u>PRINCES STREET</u>	South St David Street to South Andrew Street	Bilfinger for Edinburgh Trams - joint sealant renewal	Road closed to eastbound traffic 11.30pm - 5am for 5 nights	25/07/21	30/07/21

	Colinton / Fairmilehead	<u>WATER OF LEITH WALKWAY</u>	Colinton / Spylaw area	<u>Scottish Water - waste water system improvements</u>	Spylaw car park closed Monday to Friday.	12/10/20	25 weeks
	Colinton / Fairmilehead	<u>BONALY BRAE</u>	At Bonaly Grove	<u>City of Edinburgh Council - to provide space for safe walking and cycling</u>	Road closed except for residents' access, pedestrians and cycles	17/02/21	Until further notice
	Colinton / Fairmilehead	<u>BUCKSTONE CIRCLE / BUCKSONE LOAN EAST</u>	Between High Buckstone and Buckstone Close	<u>City of Edinburgh Council - to provide space for safe walking and cycling</u>	Road closed except for residents' access, pedestrians and cycles	22/02/21	Until further notice
	Colinton / Fairmilehead	WOODHALL ROAD	Dreghorn Loan to Bridge Road	Openreach - ducting installation <i>Postponed 17/03/21</i>	Parking bays on north side suspended to accommodate temporary walkway	06/04/21	09/04/21
	Colinton / Fairmilehead	<u>GILLESPIE CROSSROADS</u>		BT / KN - cable and ducting installation <i>Work postponed, new dates TBA</i>	4-way temporary traffic lights	26/04/21	30/04/21
	Colinton / Fairmilehead	<u>REDFORD PLACE</u>	Between Redford Gardens and Redford Bank	SGN - new gas connection	Road closed to through traffic	29/04/21	13/05/21
	Colinton / Fairmilehead	<u>CAMUS AVENUE</u>	Between East and West Camus Road	Scottish Water - pipe renewal work	Road closed, local diversion as signed	24/05/21	28/05/21
	Corstorphine / Murrayfield	ST JOHN'S ROAD	In its entirety	<u>City of Edinburgh Council - to provide space for safe walking and cycling</u>	Re-designating key parts of the road to help pedestrians, people using wheelchairs, prams or bicycles to physically distance	22/07/20	Until further notice
	Corstorphine / Murrayfield	<u>MANSE STREET and FEATHERHALL ROAD</u>		<u>City of Edinburgh Council - to provide space for safe walking and cycling</u>	Manse Street closed at Manse Road; Featherhall Road closed at Featherhall Terrace	18/08/20	Until further notice
	Corstorphine / Murrayfield	LAMPACRE ROAD		<u>City of Edinburgh Council - to provide space for safe walking and cycling</u>	Road closed between Tyler's Acre Road and Tyler's Acre Gardens (and Tyler's Acre Avenue closed at Lampacre Road. Except for residents' access, pedestrians and cycles	28/11/20	Until further notice
	Corstorphine / Murrayfield	SAUGHTONHALL / BALGREEN / WHITSON AREA		Cityfibre - cable and ducting installation	Lane, footway and parking restrictions as signed. Temporary traffic lights as required	06/01/21	May 2021
	Corstorphine / Murrayfield	<u>RAVELSTON DYKES</u>	At Crarae Avenue	SGN - gas main renewal <i>Postponed</i>	3-way temporary traffic lights	25/01/21	19/02/21
	Corstorphine / Murrayfield	<u>CRARAE AVENUE</u>		<u>City of Edinburgh Council - to provide space for safe walking and cycling</u>	Road closed except for residents' access, pedestrians and cycles	22/02/21	Until further notice
	Corstorphine / Murrayfield	<u>CORSTORPHINE HIGH STREET</u>		<u>City of Edinburgh Council - to provide space for safe walking and cycling</u>	Priority boards in operation between Kirk Loan and Ladywell Avenue	01/03/21	Until further notice
	Corstorphine / Murrayfield	<u>MEADOW PLACE ROAD / BROOMHOUSE ROAD</u>	Between A8 and south side of Broomhouse roundabout, plus Ladywell Road	City of Edinburgh Council - Spaces for People measures	Re-designating key parts of the road to help pedestrians, people using wheelchairs, prams or bicycles to physically distance	08/03/21	Until further notice

	Corstorphine / Murrayfield	<u>CARRICK KNOWE AREA</u>		Cityfibre - installation of cables and ducting	Lane, footway and parking restrictions	15/03/21	May 2021
	Corstorphine / Murrayfield	MEADOWHOUSE ROAD	In its entirety	Cityfibre - installation of cables and ducting	Lane, footway and parking restrictions, temporary traffic lights as required	16/03/21	July 2021
	Corstorphine / Murrayfield	<u>BARONY TERRACE</u>	Dog-leg at no.12	Scottish Power - installation of cable ducting	Temporary traffic lights	26/04/21	30/04/21
 	Corstorphine / Murrayfield	<u>SAUGHTON ROAD NORTH</u>	At Tyler's Acre Road / Castle Avenue	Scottish Power - cabling	2-way temporary traffic lights, Tyler's Acre Road and Castle Avenue closed	28/04/21	02/05/21 TBC
 	Corstorphine / Murrayfield	<u>CORSTORPHINE ROAD</u>	At Belmont Crescent	Scottish Water - ironwork repairs	2-way temporary traffic lights, Belmont Crescent closed	04/05/21	04/05/21
	Craighton/Duddingston	PAISLEY DRIVE	Between Paisley Avenue and Meadowfield Road	<u>City of Edinburgh Council - to provide space for safe walking and cycling</u>	Road closed except for cycles and residents' access	02/10/20	Until further notice
	Craighton/Duddingston	A1 CORRIDOR	London Road / Willowbrae Road / Milton Road West between Leith Walk and Mountcastle Drive North	City of Edinburgh Council - Spaces for People measures	Re-designating key parts of the road to help pedestrians, people using wheelchairs, prams or bicycles to physically distance	30/11/20	Until further notice
	Craighton/Duddingston	LOGANLEA DRIVE	Between Craighton Road and east leg of Loganlea Avenue	<u>City of Edinburgh Council - to provide space for safe walking and cycling</u>	One-way order in place - no exit to Craighton Road	17/12/20	Until further notice
	Craighton/Duddingston	<u>STANLEY PLACE / TAYLOR PLACE</u>		Building development	Roads closed to through traffic between Sunnybank Terrace and Comely Green Crescent (except for residents' access)	22/02/21	Until further notice
	Craighton/Duddingston	CRAIGHTONNY AREA		Cityfibre - cable and ducting installation	Lane, footway and parking restrictions as signed on Craightonny Avenue, Britwell Crescent, Restalrig Avenue, Loganlea Road and Loganlea Terrace. Loganlea Terrace closed at Loganlea Road	22/03/21	May 2021
	Craighton/Duddingston	<u>DURHAM / DUDDINGSTON / SOUTHFIELD AREA</u>	Residential streets bounded by (and including) Duddingston Road / Mountcastle Drive South / Milton Road West	Cityfibre - cable and ducting installation	Lane, footway and parking restrictions as signed. Local road closures and temporary traffic lights as required	23/03/21	May / June 2021
	Craighton/Duddingston	<u>DUDDINGSTON ROAD WEST</u>	Between Old Church Lane and Willowbrae Road	Cityfibre - cable and ducting installation	Temporary traffic lights	06/04/21	05/05/21
	Craighton/Duddingston	MOUNTCASTLE AREA	Mountcastle Crescent / Terrace / Gardens / Grove / Bank / Loan	Cityfibre - cable and ducting installation	Lane, footway and parking restrictions as signed. Local road closures and temporary traffic lights as required	12/04/21	May / June 2021
	Craighton/Duddingston	NORTHFIELD AREA	Northfield Drive / Farm Avenue / Farm Road / Broadway / Grove / Gardens / Square / Crescent	Cityfibre - cable and ducting installation	Lane, footway and parking restrictions as signed. Local road closures and temporary traffic lights as required	12/04/21	01/06/21
	Craighton/Duddingston	DURHAM DRIVE	Between Mountcastle Drive South and Durham Gardens South	Cityfibre - cable and ducting installation	Road closed, local diversions as signed	19/04/21	09/05/21

	Craigentinny/ Duddingston	<u>LONDON ROAD</u>	At Marionville Road	Cherry-picker access to phone mast	3-way temporary traffic lights 9am - 4pm	16/05/21	16/05/21
	Craigentinny/ Duddingston	<u>CROFT AN-RIGH</u>	At Abbeyhill	Network Rail - bridge inspection	Road closed 4pm Tuesday - 10am Wednesday (except for local access)	01/06/21	02/06/21
	Drum Brae / Gyle	<u>DRUM BRAE NORTH</u>	Between Queensferry Road and Drum Brae Terrace	City of Edinburgh Council - Spaces for People measures	Re-designating key parts of the road to help pedestrians, people using wheelchairs, prams or bicycles to physically distance	22/02/21	Until further notice
	Drum Brae / Gyle	<u>GOGARLOCH SYKE</u>	Between Gogarloch Road and no. 8	Scottish Water - mains survey	Road closed	29/03/21	09/05/21
	Drum Brae / Gyle	<u>CRAIGS ROAD</u>	Nine locations between Maybury Road and Drum Brae South	City of Edinburgh Council - installation of minor traffic-calming measures (footway widening, priority boards)	Lane restrictions and stop / go boards as required	26/04/21	07/05/21
	Drum Brae / Gyle	<u>NORTH GYLE GROVE</u>	Between Glasgow Road and North Gyle Terrace	BT / KN - cable and ducting installation	Road closed	04/05/21	08/05/21
	Drum Brae / Gyle	<u>GLASGOW ROAD</u>	At PC World	Crane operations to install new signage	Westbound carriageway closed, 2-way temporary traffic lights on citybound carriageway. 9pm - 6am for 2 nights	15/05/21	17/05/21
	Drum Brae / Gyle	<u>QUEENSFERRY ROAD</u>	Between Parkgrove Street and Parkgrove Road	Scottish Water - manhole repair (on westbound carriageway)	Lane closures and contraflow	13/06/21	13/06/21
	East Lothian	<u>ESKVIEW TERRACE, MUSSELBURGH</u>		SGN - gas main repair and renewal	Temporary traffic lights	01/03/21	7 weeks
	Forth	<u>FERRY ROAD</u>	Between Crewe Toll Roundabout and Inverleith Row	<u>City of Edinburgh Council - to provide space for safe walking and cycling</u>	Segregated cycle lanes	03/08/20	17/08/20
	Forth	<u>CRAIGHALL TERRACE</u>	At Craighall Road	<u>City of Edinburgh Council - to provide space for safe walking and cycling</u>	Road closed except for residents' access, pedestrians and cycles	17/02/21	Until further notice
	Forth	<u>WEST PILTON CRESCENT</u>	Between Pennywell Road and West Pilton Bank	<u>City of Edinburgh Council - to provide space for safe walking and cycling</u>	Road closed except for residents' access, pedestrians and cycles	22/02/21	Until further notice
	Forth	<u>CREWE ROAD NORTH</u>	At Pilton Avenue / Crewe Road West	Scottish Power - cable connections <i>Work finished 29/04/21</i>	4-way temporary traffic lights	19/04/21	23/04/21 30/04/21
	Forth	<u>BOSWALL ROAD</u>	At Granton Road	Film shoot	Road closed to eastbound traffic	30/04/21	10/05/21
	Forth	<u>BOSWALL PARKWAY</u>	Between Wardieburn Street West and Pilton Avenue	City of Edinburgh Council - carriageway resurfacing	Road closed to through traffic and adjoining roads closed as required (Pilton Avenue, Wardieburn Drive, Pilton Crescent and Wardieburn Street East)	03/05/21	14/05/21

	Forth	<u>WEST GRANTON ROAD</u>	At Pilton Drive North	BT / KN - cable and ducting installation	3-way temporary traffic lights	05/05/21	09/05/21
	Forth	<u>FERRY ROAD</u>	Between Gosford Place and Newhaven Road	Scottish Water - ironwork repairs	Lane closures / contraflow, parking suspended on both sides	24/05/21	24/05/21
	Fountainbridge/ Craiglockhart	GILMORE PARK	At Dundee Street	Building development works - utility connections	Road closed, access maintained for pedestrians	16/01/20	Ongoing
	Fountainbridge/ Craiglockhart	LANARK ROAD / LONGSTONE ROAD / INGLIS GREEN ROAD	Between Gillespie crossroads and Murrayburn Road	<u>City of Edinburgh Council - to provide space for safe walking and cycling</u>	Re-designating key parts of the road to help pedestrians, people using wheelchairs, prams or bicycles to physically distance.	26/01/21	Until further notice
	Fountainbridge/ Craiglockhart	<u>DRYSDALE ROAD</u>		Scottish Power - cable and ducting installation	Road closed	19/04/21	23/04/21 04/05/21
	Fountainbridge/ Craiglockhart	<u>HARRISON ROAD</u>	At Harrison Gardens	BT / KN - ducting installation	2-way temporary traffic lights	29/04/21	03/05/21
 	Fountainbridge/ Craiglockhart	<u>SLATEFORD ROAD</u> (<u>LAUREL TERRACE</u>)	Between Slateford Colonies and Ardmillan junction	City of Edinburgh Council - carriageway resurfacing <i>Rescheduled from 12/04/21</i>	3-way temporary traffic lights at Ardmillan Terrace / Angle Park Terrace. Harrison Road closed	03/05/21	07/05/21
	Fountainbridge/ Craiglockhart	<u>LANARK ROAD</u>	At Inglis Green Road	Scottish Power - cable connections to development (Slateford House)	Westbound inside lane closed	04/05/21	14/05/21
 	Fountainbridge/ Craiglockhart	<u>KINGSKNOWE AREA</u>	Kingsknowe Road South / Crescent / Drive / Avenue / Terrace / Gardens	Cityfibre - cable and ducting installation	Lane, footway and parking restrictions as signed. Local road closures and temporary traffic lights as required	08/05/21	August 2021
	Fountainbridge/ Craiglockhart	<u>KINGSKNOWE AVENUE</u>	Between Kingsknowe Terrace and Kingsknowe Road South	Cityfibre - cable and ducting installation	Road closed to through traffic	11/05/21	12/05/21
	Fountainbridge/ Craiglockhart	<u>COLINTON ROAD</u>	Between Craiglockhart Road North and Lockharton Avenue	Scottish Water - ironwork repairs	2-way temporary traffic lights	30/05/21	30/05/21
	Inverleith	<u>WATER OF LEITH PATH AT DEAN VILLAGE</u>		Landslip	Path closed beneath Dean cemetery	April 2013	Ongoing
	Inverleith	CREWE ROAD SOUTH	In its entirety	<u>City of Edinburgh Council - to provide space for safe walking and cycling</u>	Re-designating key parts of the road to help pedestrians, people using wheelchairs, prams or bicycles to physically distance.	05/06/20	Until further notice
	Inverleith	HAMILTON PLACE	Between Deanhaugh Street and Patriothall	<u>City of Edinburgh Council - to provide space for safe walking and cycling</u>	Re-designating key parts of the road to help pedestrians, people using wheelchairs, prams or bicycles to physically distance	30/07/20	Until further notice
	Inverleith	RAEBURN PLACE / DEANHAUGH STREET / KERR STREET	Between Portgower Place and St Stephen Street	<u>City of Edinburgh Council - to provide space for safe walking and cycling</u>	Re-designating key parts of the road to help pedestrians, people using wheelchairs, prams or bicycles to physically distance	30/07/20	Until further notice

	Inverleith	WESTER DRYLAW AVENUE	Between Groathill Road North and Wester Drylaw Drive	City of Edinburgh Council - to provide space for safe walking and cycling	Road closed except for residents' access, pedestrians and cycles	17/02/21	Until further notice
	Inverleith	A90 CORRIDOR	Various sections between Drumsheugh Gardens and Cramond Brig	City of Edinburgh Council - improved safety measures for cyclists and pedestrians, installation of peak-time bus lanes	Lane and parking restrictions. Bus lanes operational from w/c 22/03/21	21/02/21	Until further notice
	Inverleith	<u>QUEENSFERRY ROAD</u>	At Oxford Terrace / Learmonth Terrace / Buckingham Terrace	City of Edinburgh Council - alterations to road layout	Oxford Terrace and Buckingham Terrace central access 'stopped up'	22/03/21	Until further notice
 	Inverleith	<u>INVERLEITH PLACE</u>	Between East Fettes Avenue and Arboretum Road	SGN - gas main renewal	Rolling programme with various traffic management arrangements, inc: 3-way temporary traffic lights at East Fettes Avenue 3-way temporary traffic lights at Arboretum Place with Arboretum Road closed from 21/04/21	29/03/21	16/05/21
 	Inverleith	<u>INVERLEITH ROW</u>	Between Warriston Gardens and Ferry Road (working northwards)	City of Edinburgh Council - carriageway resurfacing	Temporary traffic lights. Inverleith Place, Inverleith Place Lane and Bangholm Place closed. From 03/05/21 - Inverleith Place, Goldenacre Terrace, Royston Terrace and Warriston Gardens closed	19/04/21	8 weeks
	Inverleith	<u>DRYLAW CRESCENT</u>	Between Telford Road and Drylaw Gardens	City of Edinburgh Council - footway reconstruction	Road closed	26/04/21	14/05/21
	Inverleith	EILDON STREET		BT / KN - ducting installation	South footway closed	26/04/21	07/05/21 TBC
	Inverleith	<u>CRAIGCROOK ROAD</u>	Between Jeffrey Avenue and Keith Terrace	Scottish Water - pipe renewal	Temporary traffic lights	03/05/21	09/05/21
	Inverleith	<u>CANONMILLS</u>	At Rodney Street / Broughton Road	BT / Morrison Utilities - clearing blocked cable ducts	Temporary traffic lights	10/05/21	11/05/21
	Leith	<u>CONSTITUTION STREET</u>		<u>Trams to Newhaven.</u>	1 - Road closed between Foot of the Walk and Coatfield Lane. Access maintained from Laurie Street to Kirkgate House car park. East footway closed adjacent to South Leith Parish Church. 2 - Road closed between Queen Charlotte Street and Tower Street.	16/11/19	Ongoing
	Leith	<u>LINDSAY ROAD</u>	Between North Leith Sands and Newhaven Place	<u>Trams to Newhaven construction - click cell to visit website</u> <i>Layout alterations during w/c 22/03/21, work on south side begins 29/03/21</i>	Road closed to eastbound traffic, diversion via Melrose Drive. Hawthornvale closed at Lindsay Road. No right turn from Annfield, no left turn from Melrose Drive, no exit from Newhaven Place	06/03/20	31/07/21
	Leith	OCEAN DRIVE	Between roundabouts at Ocean Terminal	Trams to Newhaven construction	Northbound side closed, 2-way traffic on southbound side. Alterations from 13/10/20 - T-junction installed for southbound traffic at the north roundabout	13/03/20	Ongoing
	Leith	<u>LINKS GARDENS</u>	Between Gladstone Place and Links Gardens Lane	City of Edinburgh Council - to provide space for safe walking and cycling	Road closed to all vehicles except cycles	03/05/20	Until further notice
	Leith	<u>JANE STREET</u>	At no. 13/15 (Headland Archaeology)	Trams to Newhaven - utility diversions	Road closed, short diversion via the industrial estate	23/11/20	Ongoing
	Leith	<u>OCEAN DRIVE</u>	Between Ocean Terminal and Rennie's Isle	Trams to Newhaven construction	Road closed	04/01/21	Autumn 2021

	Leith	<u>BERNARD STREET</u>	At Shore / Commercial Street	Scottish Water - manhole repairs <i>Work postponed</i>	4-way temporary traffic lights	04/03/21	04/03/21
	Leith	<u>BALTIC STREET</u>	At Bernard Street	Trams to Newhaven construction	2-way temporary traffic lights	17/03/21	Late May 2021
	Leith	<u>MARITIME LANE</u>		Trams to Newhaven construction	No access to Maritime Lane from Mitchell Street	07/04/21	10 weeks
	Leith	<u>NEWHAVEN PLACE</u>	At Windrush Drive	Scottish Power - cable connections	Temporary traffic lights	21/04/21	04/05/21
	Leith	<u>CONSTITUTION STREET</u>	At Coatfield Lane	Trams to Newhaven construction	Temporary traffic lights	03/05/21	6-8 weeks
	Leith	LEITH WALK	At Foot of the Walk / Great Junction Street / Duke Street	Trams to Newhaven - traffic signals work	Temporary traffic lights	05/05/21	06/05/21
	Leith	BONNINGTON ROAD	At Tennant Street	SGN - access to gas main valve	3-way temporary traffic lights	10/05/21	2 weeks
	Leith	EASTER ROAD	At Gordon Street / Academy Park	SGN - access to gas main valve	4-way temporary traffic lights	10/05/21	2 weeks
	Leith	LEITH WALK	At Foot of the Walk / Great Junction Street / Duke Street	Trams to Newhaven - enabling works prior to construction work in the junction <i>Start date conditional on SGN work on Easter Road being complete</i>	3-way temporary traffic lights	24/05/21	1 week
	Leith	LEITH WALK	At Foot of the Walk / Great Junction Street / Duke Street	Trams to Newhaven construction <i>Start date conditional on SGN work on Easter Road being complete</i>	3-way temporary traffic lights	31/05/21	4 months
	Leith Walk	LEITH WALK	Between London Road and Crown Place	Trams to Newhaven construction	Road closed to northbound traffic, southbound reduced to 1 lane	20/06/20	Autumn 2021
	Leith Walk	LONDON ROAD / EASTER ROAD JUNCTION		Trams to Newhaven - alterations to accommodate Leith Walk diverted traffic	Signal timings and lane markings altered. No right turn from Easter Road into eastbound London Road (East Norton Place)	20/06/20	Autumn 2021
	Leith Walk	<u>BROUGHTON ROAD</u>	At McDonald Road	City of Edinburgh Council / Trams to Newhaven - to assist with road safety	3-way temporary traffic lights	05/11/20	Until further notice
	Leith Walk	A1 CORRIDOR	London Road / Willowbrae Road / Milton Road West between Leith Walk and Mountcastle Drive North	<u>City of Edinburgh Council - to provide space for safe walking and cycling</u>	Re-designating key parts of the road to help pedestrians, people using wheelchairs, prams or bicycles to physically distance.	30/11/20	Until further notice
	Leith Walk	<u>HILLSIDE CRESCENT</u>		City of Edinburgh Council - Spaces for People measures	No vehicle entry to Hillside Crescent west leg from London Road (enter via east leg)	18/01/21	Until further notice




	Leith Walk	<u>MANDERSTON STREET</u>	At Leith Walk	SGN - to accommodate gas main diversion work on Jane Street	Road closed	18/01/21	Early June 2021
	Leith Walk	LEITH WALK	At Stead's Place / Springfield Street	Trams to Newhaven construction	Alterations to access routes - Stead's Place reopened, Springfield Street closed	26/01/21	Ongoing
	Leith Walk	<u>BRUNSWICK ROAD</u>	Between East Montgomery Place and Brunswick Place	<u>City of Edinburgh Council - to provide space for safe walking and cycling</u>	One-way order - westbound traffic only	08/02/21	Until further notice
	Leith Walk	<u>DRYDEN STREET</u>	At Spey Terrace	SGN - new gas connection <i>Not carried out, awaiting revised dates</i>	3-way temporary traffic lights	22/02/21	26/02/21
	Leith Walk	<u>EASTER ROAD</u>	At Rossie Place	Scottish Water - manhole repairs <i>To be rescheduled</i>	3-way temporary traffic lights	02/03/21	02/03/21
	Leith Walk	LEITH WALK	Between Annandale Street and Balfour Street (northbound side, in sections)	<u>Trams to Newhaven - alterations to bi-directional cycle lane</u>	Cycle lane closures as signed	15/03/21	June 2021
	Leith Walk	EASTER ROAD	At Albert Street	Scottish Water - manhole repairs <i>Work postponed</i>	4-way temporary traffic lights	22/03/21	22/03/21
	Leith Walk	EASTER ROAD	At Edina Street	Scottish Water - manhole repairs <i>Work postponed</i>	4-way temporary traffic lights	23/03/21	23/03/21
	Leith Walk	<u>MCDONALD ROAD</u>	At Leith Walk	Trams to Newhaven construction	Road closed	28/03/21	4 months
	Leith Walk	LEITH WALK	Foot of the Walk to Pilrig Street	Trams to Newhaven - road repairs; Openreach and Morrison Utilities - trial holes and cabling	Citybound running lane closed 7pm - 11pm each night	04/05/21	08/05/21
	Liberton / Gilmerton	<u>BURNHEAD / GRACEMOUNT AREA</u>	Residential streets between Captain's Road and Little Road	Cityfibre - cable and ducting installation	Lane closures and parking restrictions as signed.	05/11/20	May 2021
	Liberton / Gilmerton	GILMERTON ROAD	Between Liberton Road and Walter Scott Avenue	<u>City of Edinburgh Council - to provide space for safe walking and cycling</u>	Re-designating key parts of the road to help pedestrians, people using wheelchairs, prams or bicycles to physically distance	16/11/20	Until further notice
	Liberton / Gilmerton	IVANHOE CRESCENT	In its entirety	<u>City of Edinburgh Council - to provide space for safe walking and cycling</u>	Road closed and Woodstock Place closed at Ivanhoe Crescent. Except for residents' access, pedestrians and cycles	28/11/20	Until further notice
	Liberton / Gilmerton	<u>BURDIEHOUSE AREA</u>	Residential streets east of Burdiehouse Road and south of Captain's Road (including Captain's Road itself)	Cityfibre - cable and ducting installation	Lane, footway and parking restrictions as signed. Local road closures and temporary traffic lights as required	04/01/21	May 2021
	Liberton / Gilmerton	GRACEMOUNT DRIVE	At St Catherines RC Primary School	<u>City of Edinburgh Council - to provide space for safe walking and cycling</u>	Road closed except for residents' access, pedestrians and cycles	17/02/21	Until further notice












	Liberton / Gilmerton	MOREDUN PARK STREET	Between Moredun Park Way and entrance to Craigour Park PS	City of Edinburgh Council - to provide space for safe walking and cycling	Road closed except for residents' access, pedestrians and cycles	17/02/21	Until further notice
	Liberton / Gilmerton	RAVENSCROFT AREA	Newtoft Street in its entirety; Ravenscroft Street in its entirety plus adjoining roads	Cityfibre - cable and ducting installation	Phased road closures of Ravenscroft Street, Ravenscroft Place, Newtoft Street and Hyvots Bank Avenue. Lane, footway and parking restrictions, temporary traffic lights as required	19/02/21	May 2021
	Liberton / Gilmerton	LIBERTON BRAE	At Kirkgate	BT / Morrison Utilities - clearing blocked cable ducts <i>Postponed 15/04/21</i>	4-way temporary traffic lights	19/04/21	21/04/21
	Liberton / Gilmerton	MOUNT VERNON ROAD	At Park Crescent	Scottish Power - cable repairs <i>Work finished 29/04/21</i>	Temporary traffic lights	19/04/21	30/04/21 TBC
	Liberton / Gilmerton	OLD DALKEITH ROAD	At Little France Road	Balfour Beatty - development works	Temporary traffic lights 7.30pm - 7am each week night (no work planned on night of Monday 03/05/21)	26/04/21	29/05/21
	Liberton / Gilmerton	FROGSTON ROAD EAST	Mortonhall to Kaimes crossroads	Cityfibre - cable and ducting installation	Lane closures	27/04/21	30/04/21
	Liberton / Gilmerton	GILMERTON DYKES STREET	Between Gilmerton Dykes Crescent and Gilmerton Dykes Avenue	Scottish Power - remedial works	Temporary traffic lights	29/04/21	03/05/21
	Liberton / Gilmerton	ALNWICKHILL ROAD	At Cadogan Road	Scottish Water - pipe renewal	3-way temporary traffic lights	03/05/21	09/05/21
	Midlothian	A701 STRAITON ROAD	Between Loanhead Road and Pentland Road	Scottish Power - laying cables for new substation	lane closures as signed	26/02/21	August 2021
	Midlothian	MAURICEWOOD ROAD	Between A701 and Mauricewood Bank	Midlothian Council - carriageway realignment	Road closed	04/05/21	3 weeks
	Morningside	BRAID ROAD	Between Braid Farm Road and Hermitage Drive	City of Edinburgh Council - to provide space for safe walking and cycling	Road closed except for cycles and essential works vehicles. Changes implemented during w/c 12/04/21 - road to be reopened for southbound traffic with new segregated cycle lanes	03/05/20	Until further notice
	Morningside	BRAIDBURN TERRACE	From its junction with Comiston Road to its junction with Braid Road	City of Edinburgh Council - to provide space for safe walking and cycling	With the exception of cycles - Road open to eastbound traffic only; No right turn from Greenbank Place into Braidburn Terrace.	08/05/20	Until further notice
	Morningside	BRUNTSFIELD PLACE	In its entirety	City of Edinburgh Council - to provide space for safe walking and cycling	Re-designating key parts of the road to help pedestrians, people using wheelchairs, prams or bicycles to physically distance.	27/07/20	Until further notice
	Morningside	MORNINGSIDE ROAD	In its entirety	City of Edinburgh Council - to provide space for safe walking and cycling	Re-designating key parts of the road to help pedestrians, people using wheelchairs, prams or bicycles to physically distance.	27/07/20	Until further notice
	Morningside	BRUNTSFIELD AVENUE, MONTPELIER		City of Edinburgh Council - to provide space for safe walking and cycling	Bruntsfield Avenue closed at Bruntsfield Place; Montpelier closed at Montpelier Park. Except for cycles and residents' access	18/08/20	Until further notice

	Morningside	CANAAN LANE	Between Morningside Road and Woodburn Terrace	City of Edinburgh Council - to provide space for safe walking and cycling	Road closed except for residents' access, pedestrians and cycles	18/08/20	Until further notice
	Morningside	COMISTON ROAD	Between Greenbank and Fairmilehead crossroads	City of Edinburgh Council - to provide space for safe walking and cycling	Re-designating key parts of the road to help pedestrians, people using wheelchairs, prams or bicycles to physically distance.	20/08/20	Until further notice
	Morningside	<u>CANAAN LANE</u>	North of the egress from the Royal Blind School.	City of Edinburgh Council - to provide space for safe walking and cycling (Meadows to Greenbank 'quiet route')	Road closed except for residents' access, pedestrians and cycles	03/02/21	Until further notice
	Morningside	<u>WHITEHOUSE LOAN</u>	Between Bruntsfield Crescent and Warrender Park Road	City of Edinburgh Council - to provide space for safe walking and cycling (Meadows to Greenbank 'quiet route')	Road closed except for residents' access, pedestrians and cycles	03/02/21	Until further notice
	Morningside	<u>WHITEHOUSE LOAN</u>	Between Strathearn Road and Hope Terrace	City of Edinburgh Council - to provide space for safe walking and cycling (Meadows to Greenbank 'quiet route')	Road closed except for residents' access, pedestrians and cycles	03/02/21	Until further notice
	Morningside	BRAID ROAD AREA		City of Edinburgh Council - implementation of 'Braid Road and Greenbank to Meadows Quiet Route' (changed priorities at several junctions, new segregated cycle lanes)	Lane and parking restrictions	08/04/21	Until further notice
	Morningside	<u>POLWARTH TERRACE</u>	Between Colinton Road and Gray's Loan	Scottish Power - cable installation for development site Rescheduled from 01/03/21	2-way temporary traffic lights	22/04/21	05/05/21
	Morningside	<u>FOX SPRING CRESCENT</u>	At no. 2	Scottish Water - manhole repairs	Road closed to through traffic	04/05/21	04/05/21
	Morningside	<u>CLUNY DRIVE</u>	Between Hermitage Gardens and Braid Avenue	BT / KN - telegraph pole replacement (at nos 7-9)	Road closed to through traffic	06/05/21	07/05/21
	Morningside	<u>STRATHEARN ROAD</u>	At Whitehouse Loan	BT / KN - manhole repairs Dates TBC as at 30/04/21	4-way temporary traffic lights	08/05/21	09/05/21
	Morningside	<u>POLWARTH TERRACE</u>	Between Colinton Road and Gray's Loan	Scottish Water - mains connection for development site TBC as at 21/04/21	2-way temporary traffic lights	20/05/21	27/05/21
	Pentland Hills	<u>WATER OF LEITH WALKWAY</u>	At Baberton Loan	Scottish Water - waste water system improvements	Path closed	03/08/20	20 weeks TBC
	Pentland Hills	BABERTON MAINS DRIVE	In its entirety, plus adjoining streets	Cityfibre - cable and ducting installation	Rolling programme with lane and parking restrictions and temporary traffic lights as required	02/02/21	April 2021
	Pentland Hills	<u>FORTH VIEW CRESCENT</u>	Between Palmer Road and Curriehill Road (south leg of Forth View Crescent, opposite Currie PS)	City of Edinburgh Council - to provide space for safe walking and cycling	Road closed except for residents' access, pedestrians and cycles. Parking restrictions at various points on Forth View Crescent and Riccarton Avenue	22/02/21	Until further notice
	Pentland Hills	<u>A71 / RICcarton MAINS ROAD</u>	At Hermiston Park & Ride roundabout	City of Edinburgh Council - installation of traffic signals for Park & Ride exit, Riccarton Mains Road and westbound A71 approaches	Lane closures as required New traffic signals operational from 21/04/21	29/03/21	Ongoing

	Pentland Hills	<u>DUMBRYDEN DRIVE</u>	In its entirety	City of Edinburgh Council - carriageway resurfacing <i>Work finished 29/04/21</i>	Road closed in 6 phases starting between Murrayburn Road and Dumbryden Gardens.	06/04/21	26/04/21 30/04/21
	Pentland Hills	<u>BABERTON AVENUE</u>	At Belmont Road / Woodhall Terrace	BT / KN - cable and ducting installation	2-way temporary traffic lights; Belmont Road and Woodhall Terrace closed	04/05/21	14/05/21
	Pentland Hills	<u>BAVELAW GREEN</u>	Between access to Malleny Gardens and Ladycroft	Scottish Water - preparatory works for mains upgrade	2-way temporary traffic lights, footway on opposite side form tennis courts closed	10/05/21	14/05/21
	Pentland Hills	<u>LONG DALMAHOY ROAD</u>	At Cocklaw Farm	BT / KN - cable and ducting installation	Temporary traffic lights	05/05/21	11/05/21
	Pentland Hills	<u>BAVELAW GREEN</u>	Access road to Malleny Garden / Currie rugby club / Old Lymphoy Road	Scottish Water - mains upgrade project	Road closed	21/05/21	12 weeks
	Portobello/ Craigmillar	<u>BAILEYFIELD CRESCENT</u>	Between Sir Harry Lauder Road and Fishwives' Causeway	Advance Construction - sewer replacement and road realignment	Road closed	10/09/18	TBC
	Portobello/ Craigmillar	<u>STANLEY STREET / HOPE PARK</u>	Between Christian Grove and access to Network Rail yard	<u>City of Edinburgh Council - to provide space for safe walking and cycling</u>	Road closed to through traffic except cycles.	29/05/20	Until further notice
	Portobello/ Craigmillar	<u>PORTOBELLO HIGH STREET</u>	Between Fishwives' Causeway and Marlborough Street	<u>City of Edinburgh Council - to provide space for safe walking and cycling</u>	Re-designating key parts of the road to help pedestrians, people using wheelchairs, prams or bicycles to physically distance.	24/07/20	Until further notice
	Portobello/ Craigmillar	<u>MAGDALENE GARDENS; MAGDALENE DRIVE</u>	At Brunstane primary school; Section leading to rear of Brunstane primary school.	<u>City of Edinburgh Council - to provide space for safe walking and cycling</u>	Road closed except for cycles	02/10/20	Until further notice
	Portobello/ Craigmillar	<u>DUDDINGSTON ROAD</u>		<u>City of Edinburgh Council - to provide space for safe walking and cycling</u>	Re-designating key parts of the road to help pedestrians, people using wheelchairs, prams or bicycles to physically distance.	09/11/20	Until further notice
	Portobello/ Craigmillar	<u>A1 CORRIDOR</u>	London Road / Willowbrae Road / Milton Road West between Leith Walk and Mountcastle Drive North	<u>City of Edinburgh Council - to provide space for safe walking and cycling</u>	Re-designating key parts of the road to help pedestrians, people using wheelchairs, prams or bicycles to physically distance.	30/11/20	Until further notice
	Portobello/ Craigmillar	<u>THE JEWEL</u>	Between Duddingston Park South and Corbieshot	Cityfibre - cable and ducting installation	Lane, footway and parking restrictions as signed. Temporary traffic lights as required	04/03/21	04/05/21
	Portobello/ Craigmillar	<u>NEWCRAIGHALL ROAD</u>	Between Blackchapel Close and the fire station	Cityfibre - cable and ducting installation	Rolling programme with lane, footway and parking restrictions as signed. Temporary traffic lights as required.	22/03/21	03/05/21
	Portobello/ Craigmillar	<u>BINGHAM / MAGDALENE / DUDDINGSTON AREA</u>	Duddingston Park South, Milton Road West, Bailie Terrace / Grove / Place, Magdalene Place / Drive / Medway / Gardens / Court	Cityfibre - cable and ducting installation	Lane, footway and parking restrictions as signed. Temporary traffic lights as required	29/03/21	June 2021
	Portobello/ Craigmillar	<u>DUDDINGSTON PARK SOUTH</u>	Between The Jewel and Milton Road West	Cityfibre - cable and ducting installation	Temporary traffic lights (starting around The Jewel and working northwards). Magdalene Drive then Bailie Terrace closed from 12/04/21	30/03/21	Mid-May 2021

	Portobello/ Craigmillar	<u>BRIGHTON PLACE</u>	Whole length, various locations	City of Edinburgh Council - snagging works <i>Revised start date (previously notified for 20/03/21)</i>	Temporary traffic lights (starting at Portobello High Street junction and working southwards)	12/04/21	2 weeks
	Portobello/ Craigmillar	<u>BRUNSTANE AREA</u>	Brunstane Road / South, Brunstane Drive, Queen's Bay Crescent / Cottages, S Morton Street, Tait Wynd, Daiches Brae, Milton Road East	Telecoms company - installing ducts	Lane, footway and parking restrictions as signed, temporary traffic lights as required. Brunstane Drive closed at Milton Road East, diversion via Brunstane Road South	12/04/21	02/05/21
	Portobello/ Craigmillar	<u>NEWCRAIGHALL ROAD</u>	At the rail bridge adjacent to the fire station	Network Rail - bridge repairs	Temporary traffic lights	03/05/21	Up to 2 weeks
	Portobello/ Craigmillar	<u>DUDDINGSTON PARK SOUTH</u>	At Duddingston Yards	Scottish Water - manhole repairs	2-way temporary traffic lights	16/06/21	16/06/21
	Sighthill/Gorgie	DALRY ROAD	Between Distillery Lane and Ardmillan Terrace	<u>City of Edinburgh Council - to provide space for safe walking and cycling</u>	Re-designating key parts of the road to help pedestrians, people using wheelchairs, prams or bicycles to physically distance	23/07/20	Until further Notice
	Sighthill/Gorgie	GORGIE ROAD	Between McLeod Street and Ardmillan Terrace	<u>City of Edinburgh Council - to provide space for safe walking and cycling</u>	Re-designating key parts of the road to help pedestrians, people using wheelchairs, prams or bicycles to physically distance	23/07/20	Until further Notice
	Sighthill/Gorgie	SIGHTHILL LOAN		<u>City of Edinburgh Council - to provide space for safe walking and cycling</u>	Road closed between Sighthill Avenue and Sighthill Gardens	18/08/20	Until further Notice
	Sighthill/Gorgie	<u>RUSSELL ROAD</u>	Between Sauchiebank and McLeod Street	Balfour Beatty - site compound for Roseburn to Union canal cycle link works	Lane closures and parking restrictions as signed, temporary traffic lights when required.	11/01/21	April 2021
	Sighthill/Gorgie	WHITSON ROAD	In its entirety plus adjoining streets	Cityfibre - cable and ducting installation	Lane closures and parking restrictions as signed, temporary traffic lights when required.	18/01/21	TBC
	Sighthill/Gorgie	<u>REDHALL GROVE</u>	Between Redhall Road and Redhall Drive	<u>City of Edinburgh Council - to provide space for safe walking and cycling</u>	Road closed except for residents' access, pedestrians and cycles	17/02/21	Until further notice
	Sighthill/Gorgie	<u>MURIESTON CRESCENT</u>		Bowmer & Kirkland - development project	North footway closed between rail bridge and Murieston Place. Ad-hoc traffic management for deliveries. Additional traffic management June / July for tower crane installation	03/03/21	January 2022
	Sighthill/Gorgie	<u>STENHOUSE AVENUE / STENHOUSE AVENUE WEST</u>		Cityfibre - cable and ducting installation	Lane, footway and parking restrictions as signed. Temporary traffic lights as required (currently in place at Stevenson Drive)	22/04/21	May 2021
	Sighthill/Gorgie	GORGIE ROAD	At Ardmillan Terrace / Dalry Road	Scottish Water - mains disconnection <i>Dates TBC as at 21/04/21</i>	4-way temporary traffic lights	03/05/21	04/05/21
	Sighthill/Gorgie	<u>MURRAYBURN ROAD</u>	At Dumbryden Gardens	Forestry works	3-way temporary traffic lights	03/05/21	03/05/21
	Sighthill/Gorgie	<u>WESTFIELD ROAD</u>	At Sainsbury's petrol station	BT / KN - manhole repairs (x3)	Lane closures and contraflow. No right turn into or out of the petrol station	09/05/21	09/05/21

	Sighthill/Gorgie	<u>WESTFIELD ROAD</u>	Northbound approach to Stevenson Road / Westfield Avenue junction	BT / KN - ducting installation	Inside lane closed	10/05/21	14/05/21
 	Sighthill/Gorgie	<u>WESTFIELD ROAD</u>	Stevenson Road to Robertson Avenue	Scottish Power - Roseburn to Westfield cable installation. <i>Delayed until 28/06/21</i>	Westfield Road closed, then temporary traffic lights on Gorgie Road as work progresses from Westfield Road junction into Robertson Avenue	10/05/21	July 2021
	Sighthill/Gorgie	<u>STEVENSON ROAD</u>	Between Balgreen Road and eastern leg of Stevenson Avenue	City of Edinburgh Council - carriageway resurfacing	Temporary traffic lights	24/05/21	2-3 weeks
	Sighthill/Gorgie	<u>GORGIE ROAD</u>	Between Coxfield and Alexander Drive	Scottish Water - ironwork repairs	Citybound lane closure	07/07/21	07/07/21
	Southside / Newington	<u>OLD DALKEITH ROAD</u>	Between Cameron Toll and Little France Road	<u>City of Edinburgh Council - to provide space for safe walking and cycling</u>	Re-designating key parts of the road to help pedestrians, people using wheelchairs, prams or bicycles to physically distance	05/06/20	Until further notice
	Southside / Newington	<u>GEORGE SQUARE AREA</u>		<u>City of Edinburgh Council - to provide space for safe walking and cycling</u>	Anti-clockwise one-way system between Crichton Street and Meadow Lane. Crichton Street one-way (westbound only) expect for cycles; George Square east side closed; George Square north and west sides one-way (westbound / southbound only)	09/09/20	Until further notice
	Southside / Newington	<u>SCIENNES ROAD</u>	At Sciennes primary school	<u>City of Edinburgh Council - to provide space for safe walking and cycling</u>	Road closed (in addition to ongoing School Streets measures)	15/09/20	Until further notice
	Southside / Newington	<u>BUCCLEUCH STREET</u>		<u>City of Edinburgh Council - to provide space for safe walking and cycling</u>	Re-designating key parts of the road to help pedestrians, people using wheelchairs, prams or bicycles to physically distance.	12/10/20	23/10/20
	Southside / Newington	<u>CAUSEWAYSIDE / RATCLIFFE TERRACE</u>		<u>City of Edinburgh Council - to provide space for safe walking and cycling</u>	Re-designating key parts of the road to help pedestrians, people using wheelchairs, prams or bicycles to physically distance.	16/11/20	Until further notice
	Southside / Newington	<u>SIMON SQUARE</u>	Between Gilmour Street and Hardwell Close	Crane operations	Road and west footway closed	16/11/20	30/06/21
	Southside / Newington	<u>CRAIGMILLAR PARK</u>	Between Lady Road and Crawford Road	<u>City of Edinburgh Council - to provide space for safe walking and cycling</u>	Re-designating key parts of the road to help pedestrians, people using wheelchairs, prams or bicycles to physically distance.	11/01/21	Until further notice
	Southside / Newington	<u>PRESTONFIELD ROAD</u>	Junction with Clearburn Road	<u>City of Edinburgh Council - to provide space for safe walking and cycling</u>	Road closed except for residents' access, pedestrians and cycles	17/02/21	Until further notice
	Southside / Newington	<u>EAST SUFFOLK ROAD</u>	Between Craigmillar Park and Crawford Road	City of Edinburgh Council - carriageway resurfacing <i>Work postponed 06/01/21</i>	Road closed (except for local access)	11/01/21	15/01/21
	Southside / Newington	<u>GRANGE ROAD</u>	Between Chalmer's Crescent and Tantallon Place	City of Edinburgh Council - carriageway and footway resurfacing, traffic signals upgrade and cycle lane installation. <i>Work postponed</i>	Lane and footway closures and temporary traffic lights. Adjoining roads (Mansionhouse Road, Lauder Road both sides) closed as work progresses. Hatton Place, Dick Place and Lover's Loan closed	11/01/21	09/04/21
	Southside / Newington	<u>MAYFIELD ROAD</u>	At West Mains Road / Esslemont Road	BT / KN - cable and ducting installation	4-way temporary traffic lights	26/04/21	30/04/21

	Southside / Newington	PRESTONFIELD AREA	Clearburn Crescent / Gardens, Cameron House Avenue, Prestonfield Road / Crescent / Avenue / Terrace / Gardens, Dalkeith Road	Cityfibre - cable and ducting installation	Lane, footway and parking restrictions as signed. Local road closures and temporary traffic lights as required	26/04/21	September 2021
	Southside / Newington	<u>PEFFERMILL ROAD</u>	Between Prestonfield Avenue and Nairn's	Various utility companies - utility connections to development site	Temporary traffic lights	30/04/21	24/06/21
	Trunk road network	A720 (W)	Dreghorn to Calder	BEAR Scotland - safety barrier upgrade (click cell for more details)	Road closed 8pm - 6am each night (Baberton to Calder only from 15/04/21). Occasional eastbound closures Calder to Baberton as works require.	21/03/21	12/05/21
	Trunk road network	A1	Between Old Craighall and Dunbar	BEAR Scotland - carriageway maintenance	Series of overnight road closures - click cell for details on Traffic Scotland website	06/04/21	30/04/21
	Trunk road network	A702	Between Easter Howgate and Melbourne crossroads	BEAR Scotland - carriageway repairs	Road closed 7.30pm - 6am each week night	12/04/21	01/05/21
	Trunk road network	M8	At J3	BEAR Scotland - barrier renewal scheme	One lane open in each direction, 8.30pm - 6am Sunday - Thursday night each week. Reduced speed limit in place 24hrs per day. Eastbound on-slip closed each night 20/05 - 10/06/21	18/04/21	11/06/21
	Trunk road network	A702	At Easter Howgate	BEAR Scotland - routine maintenance programme	Off-peak temporary traffic lights 27 and 28/04/21 Overnight temporary traffic lights until 01/05/21 for line marking	27/04/21	01/05/21
	Trunk road network	A720	At A68 Millerhill	BEAR Scotland - carriageway patching	Eastbound off- and on-slips closed 8pm - 6am	30/04/21	01/05/21
	Trunk road network	A720	At Dreghorn	BEAR Scotland - carriageway patching	Westbound on-slip closed 8pm - 6am	07/05/21	08/05/21
	Trunk road network	FORTH ROAD BRIDGE		Bear Scotland - replacement of expansion joints	Bridge closed. Motorway traffic diverted via M90 Queensferry Crossing. Non-motorway traffic diverted via A985 Kincardine Bridge. The east footway/cycleway will remain open to pedestrians and cyclists.	07/05/21	6am 10/05/21
	Trunk road network	A720	Lothianburn to Straiton	BEAR Scotland - carriageway resurfacing	Road closed to eastbound traffic 8pm - 6am. Diversion via Biggar Road - B701 - Burdiehouse Road	17/05/21	18/05/21
	Trunk road network	A720	Old Craighall to Sheriffhall	BEAR Scotland - carriageway resurfacing	Road closed to westbound traffic 8pm - 6am for 2 nights. Diversion via B6415 to rejoin A720 at Sheriffhall	26/05/21	28/05/21