

Roadworks & events report

Effective from 9 April 2021

Links to further information

[Traffic Scotland - information on trunk roads including Edinburgh City Bypass](#)

[SE Scotland trunk roads maintained by BEAR](#)

[Transport for Edinburgh - Lothian Buses, Edinburgh Trams and Cyclehire Scheme](#)

[Scottish Roadworks Register](#)


[Follow Edintravel on Twitter for regular updates](#)

Key

New information in this version

Spaces for People measures

Underlined entries contain links to maps or further information

 temporary traffic lights in use

 diversion in operation

Entries are arranged by Ward and then by start date.

[See details of Ward boundaries](#)

	Ward	Street	Location	Contractor / works description	Traffic Control	Start	Finish
	Almond	MAYBURY ROAD	Between East Craigs and Barnton	CALA / Barratt Homes development	Various lane closures / contraflow arrangements. Speed limit reduced to 30mph along whole length between Barnton and Maybury junctions. New signalised junctions in operation at site access roads.	08/01/20	Ongoing
	Almond	<u>SILVERKNOWES ROAD</u>	Between Silverknowes Parkway and Marine Drive	City of Edinburgh Council - to provide space for safe walking and cycling	Road closed to all vehicles except cycles Reopened for *buses* 14/03/21	30/04/20	Until further notice
	Almond	<u>CAMMO WALK</u>		City of Edinburgh Council - to provide space for safe walking and cycling	Road closed except for residents' access, pedestrians and cycles	08/05/20	Until further notice
	Almond	MAYBURY ROAD	Between Craigs Road and roundabout at Maybury Drive	City of Edinburgh Council - to provide space for safe walking and cycling	Temporary pedestrian crossing in operation	30/06/20	Until further notice
	Almond	<u>PENNYWELL ROAD</u>		City of Edinburgh Council - to provide space for safe walking and cycling	Segregated cycle lanes	14/09/20	Until further notice
	Almond	SOUTH BARNTON AVENUE	East leg at junction with Barnton Avenue	City of Edinburgh Council - to provide space for safe walking and cycling	Road closed	10/12/20	Until further notice
	Almond	MUIRHOUSE GARDENS	South west corner (between Muirhouse Grove and cul-de-sac at no. 60)	Openreach - pole replacement <i>Work postponed</i>	Road closed	09/02/24	09/02/24
	Almond	<u>HIGH STREET / NEWHALLS ROAD, QUEENSFERRY</u>		City of Edinburgh Council - Spaces for People measures	Installation of one-way system (eastbound traffic only between The Loan and Hawes car park). Expected to be operational by Thursday 11/03/21	08/03/21	Until further notice
	Almond	<u>NEWBRIDGE ROUNDABOUT</u>		City of Edinburgh Council - carriageway resurfacing, signage upgrades, gully cleaning, renewal of line markings, installation of bus priority measures	Overnight works, 7pm - 6am each weeknight. Phase 1 - south side of roundabout and slip roads closed, westbound traffic diverted via Station Road - Harvest Drive - Cliftonhall Road.	15/03/21	2-3 weeks
	Almond	MAYBURY ROAD	Between East Craigs and Barnton	Mulholland - works associated with CALA development	Various lane closure / contraflow arrangements, temporary traffic lights if required	12/04/21	6 weeks
	Almond	MAIN STREET, DAVIDSON'S MAINS	At Corbiehill Road	BT / KN - installation of ducting	Temporary traffic lights	19/04/21	25/04/21
	City Centre	LEITH STREET / PICARDY AREA		St James redevelopment works.	Varying lane closures and contraflow arrangements. St James' Place, Cathedral Lane and St James' car parks closed. Alterations to lane layout on all approaches to Picardy roundabout as work progresses	04/01/16	Ongoing
	City Centre	CALTON ROAD	Between Waverley station access and New Street	Unsafe rock face, restrictions in place to provide safety zone	Temporary traffic lights.	01/12/18	Ongoing
	City Centre	NORTH BRIDGE		City of Edinburgh Council / Balfour Beatty - bridge refurbishment	Traffic reduced to one lane in each direction. Footway closures and temporary walkways as signed. Bus stops relocated as required.	15/02/20	Summer 2021

	City Centre	PRINCES STREET	Between South St David Street and East End junction	City of Edinburgh Council - to provide space for safe walking and cycling	Buses, taxis and cycles only 7.30am - 6.30pm each day	18/06/20	Until further notice
	City Centre	WAVERLEY BRIDGE		City of Edinburgh Council - to provide space for safe walking and cycling	Road closed at Princes Street (except for cycles). Taxi and loading access via Market Street	18/06/20	Until further notice
	City Centre	FORREST ROAD		City of Edinburgh Council - to provide space for safe walking and cycling	Segregated cycle lanes	22/06/20	Until further notice
	City Centre	COCKBURN STREET		City of Edinburgh Council - to provide space for safe walking and cycling	Road closed except for cycles and blue badge holders. Loading permitted 6.30am - 10.30am each day.	10/07/20	Until further notice
	City Centre	VICTORIA STREET		City of Edinburgh Council - to provide space for safe walking and cycling	Road closed except for cycles and blue badge holders. Loading permitted 6.30am - 10.30am each day. From 11/12/20 - 24hr delivery and blue badge access via George IV Bridge, road remains closed at Grassmarket	10/07/20	Until further notice
	City Centre	TOLLCROSS	At Leven Street, Home Street. Brougham Street and Earl Grey Street	City of Edinburgh Council - to provide space for safe walking and cycling	Re-designating key parts of the road to help pedestrians, people using wheelchairs, prams or bicycles to physically distance	31/07/20	Until further notice
	City Centre	COWGATE	At Candlemaker Row	Redevelopment of India Buildings	Road closed to westbound traffic. Diversion via Pleasance - West Richmond Street - West Nicolson Street - Potterrow - Teviot Place - Lauriston Place - Lady Lawson Street - West Port	24/08/20	18 months
	City Centre	GEORGE IV BRIDGE	Between Lawnmarket and Victoria Street	Scottish Water - pipe renewal <i>To be rescheduled</i>	2-way temporary traffic lights	09/01/21	11/01/21
	City Centre	LOTHIAN ROAD	At Morrison Street	Scottish Power - cable connections <i>Postponed</i>	Citybound nearside lane closure either side of Morrison Street junction	26/01/21	29/01/21
 	City Centre	DUNDAS STREET	Between Great King Street and Heriot Row / Abercromby Place	City of Edinburgh Council - footway paving works and pedestrian crossing upgrade	1 - 4-way temporary traffic lights at Great King Street until 04/03/21; 2 - lane restrictions and Northumberland Street closed from 24/02/21; 3 - 4-way temporary traffic lights at Heriot Row / Abercromby Place	01/02/21	Approx 7 weeks
	City Centre	MORRISON LINK	Between Morrison Street and Morrison Crescent	The Haymarket development - sewer diversion work	One lane closed in each direction (northbound restriction extending into Morrison Street towards Haymarket). Section of west footway closed with pedestrian diversion as signed	29/03/21	25/04/21
	City Centre	NORTH BRIDGE		City of Edinburgh Council - carriageway repairs; Balfour Beatty - lifting operations <i>Postponed 29/03/21</i>	Road closed 6.30pm - 6am	30/03/21	31/03/21
	City Centre	SCOTLAND STREET	Between Drummond Place and Royal Crescent	Openreach - network upgrade works	3-way temporary traffic lights	05/04/21	09/04/21
	City Centre	LEITH STREET		Laing O'Rourke - tower crane removal <i>Rescheduled from 25/03/21</i>	Road closed to northbound traffic 7pm Thursday - 6am Monday	08/04/21	12/04/21
	City Centre	MELVILLE STREET	Stafford Street to Walker Street	Scottish Water - mains repairs	Road closed to westbound traffic	08/04/21	TBC

	City Centre	<u>GRASSMARKET</u>	At Cowgatehead	Scottish Water - ironwork repairs	2-way temporary traffic lights	11/04/21	11/04/21
	City Centre	<u>COWGATE</u>	Between Candlemaker Row and Guthrie Street	SGN - gas main connection at Virgin Hotel development <i>Rescheduled from 08/03/21</i>	Road closed in both directions (local access from east side)	12/04/21	16/04/21
	City Centre	<u>REGENT ROAD</u>	Between St Andrew's House and Jacob's Ladder	City of Edinburgh Council - carriageway resurfacing TBC as of 06/04/21	Temporary traffic lights (removed for periods of Leith Street crane works)	12/04/21	03/05/21
	City Centre	<u>SOUTH CHARLOTTE STREET</u>		Virgin Media - network maintenance	Northbound lane closure, Hope Street Lane closed	12/04/21	12/04/21
	City Centre	<u>PRINCES STREET</u>	At Waverley Steps	City of Edinburgh Council - inspection of traffic signal cabling	Overnight westbound lane closure 10pm - 5am	14/04/21	15/04/21
	City Centre	<u>QUEEN STREET</u>	At North Charlotte Street / St Colme Street	City of Edinburgh Council - replacement of traffic signals controller	Temporary traffic lights	15/04/21	15/04/21
	City Centre	<u>DUNDAS STREET</u>	Between Northumberland Street and Great King Street	Building inspection	Northbound lane closure	15/04/21	15/04/21
	City Centre	<u>LEITH STREET</u>		Laing O'Rourke - hoarding removal, carriageway resurfacing and line marking	Road closed to northbound traffic 7pm Friday - 6am Monday	16/04/21	19/04/21
	City Centre	<u>QUEEN STREET</u>	At North Charlotte Street / St Colme Street	Tree pruning <i>Rescheduled from 14/03/21</i>	3-way temporary traffic lights	18/04/21	18/04/21
	City Centre	<u>LEITH STREET</u>	At Calton Road	Laing O'Rourke - traffic island works	Leith Street reduced to 1 lane in each direction, Calton Road closed	19/04/21	2 weeks
	City Centre	<u>CALTON ROAD</u>	Between Old Tolbooth Wynd and Lochend Close	Scottish Power - cable connections <i>Rescheduled from 02/03/21</i>	2-way temporary traffic lights	20/04/21	05/05/21
	City Centre	<u>YORK PLACE</u>		Laing O'Rourke - drain cleaning works at Elder Street <i>Rescheduled from 16/04/21</i>	Road closed to eastbound traffic 8pm - 6am	23/04/21	24/04/21
	City Centre	<u>ST ANDREW SQUARE AREA</u>		ISG - tower crane removal	St Andrew Square north side and North St Andrew Street closed, 6am - 6pm each day	24/04/21	25/04/21
	City Centre	<u>FREDERICK STREET</u>	Between Princes Street and George Street	Scottish Power - cable installation	Lane closures and temporary traffic lights. Temporary stop for southbound bus services as required	24/05/21	4 weeks
	Colinton / Fairmilehead	<u>WATER OF LEITH WALKWAY</u>	Colinton / Spylaw area	<u>Scottish Water - waste water system improvements</u>	Spylaw car park closed Monday to Friday.	12/10/20	25 weeks








	Colinton / Fairmilehead	<u>BONALY BRAE</u>	At Bonaly Grove	City of Edinburgh Council - to provide space for safe walking and cycling	Road closed except for residents' access, pedestrians and cycles	17/02/21	Until further notice
	Colinton / Fairmilehead	<u>BUCKSTONE CIRCLE / BUCKSONE LOAN EAST</u>	Between High Buckstone and Buckstone Close	City of Edinburgh Council - to provide space for safe walking and cycling	Road closed except for residents' access, pedestrians and cycles	22/02/21	Until further notice
	Colinton / Fairmilehead	<u>OXGANGS AVENUE</u>	Between Oxgangs Crescent and Braid Burn	SGN - gas main connection	2-way temporary traffic lights	06/04/21	16/04/21
	Colinton / Fairmilehead	WOODHALL ROAD	Dreghorn Loan to Bridge Road	Openreach - ducting installation <i>Postponed 17/03/21</i>	Parking bays on north side suspended to accommodate temporary walkway	06/04/21	09/04/21
	Colinton / Fairmilehead	<u>REDFORD PLACE</u>	Between Redford Gardens and Redford Bank	SGN - new gas connection	Road closed to through traffic	29/04/21	13/05/21
	Corstorphine / Murrayfield	ST JOHN'S ROAD	In its entirety	City of Edinburgh Council - to provide space for safe walking and cycling	Re-designating key parts of the road to help pedestrians, people using wheelchairs, prams or bicycles to physically distance	22/07/20	Until further notice
	Corstorphine / Murrayfield	<u>MANSE STREET and FEATHERHALL ROAD</u>		City of Edinburgh Council - to provide space for safe walking and cycling	Manse Street closed at Manse Road; Featherhall Road closed at Featherhall Terrace	18/08/20	Until further notice
	Corstorphine / Murrayfield	LAMPACRE ROAD		City of Edinburgh Council - to provide space for safe walking and cycling	Road closed between Tyler's Acre Road and Tyler's Acre Gardens (and Tyler's Acre Avenue closed at Lampacre Road. Except for residents' access, pedestrians and cycles	28/11/20	Until further notice
	Corstorphine / Murrayfield	<u>SAUGHTONHALL / BALGREEN / WHITSON AREA</u>		Cityfibre - cable and ducting installation	Lane, footway and parking restrictions as signed. Temporary traffic lights as required	06/01/21	May 2021
	Corstorphine / Murrayfield	<u>RAVELSTON DYKES</u>	At Crarae Avenue	SGN - gas main renewal <i>Postponed</i>	3-way temporary traffic lights	25/01/21	19/02/21
	Corstorphine / Murrayfield	<u>BALGREEN ROAD</u>	Between Corstorphine Road and Saughtonhall Drive	Cityfibre - cable and ducting installation	Lane, footway and parking restrictions as signed. Temporary traffic lights as required	26/01/21	April 2021
	Corstorphine / Murrayfield	<u>CRARAE AVENUE</u>		City of Edinburgh Council - to provide space for safe walking and cycling	Road closed except for residents' access, pedestrians and cycles	22/02/21	Until further notice
	Corstorphine / Murrayfield	<u>CORSTORPHINE HIGH STREET</u>		City of Edinburgh Council - to provide space for safe walking and cycling	Priority boards in operation between Kirk Loan and Ladywell Avenue	01/03/21	Until further notice
	Corstorphine / Murrayfield	<u>MEADOW PLACE ROAD / BROOMHOUSE ROAD</u>	Between A8 and south side of Broomhouse roundabout, plus Ladywell Road	City of Edinburgh Council - Spaces for People measures	Re-designating key parts of the road to help pedestrians, people using wheelchairs, prams or bicycles to physically distance	08/03/21	Until further notice
	Corstorphine / Murrayfield	<u>CARRICK KNOWE AREA</u>		Cityfibre - installation of cables and ducting	Lane, footway and parking restrictions	15/03/21	May 2021

	Corstorphine / Murrayfield	MEADOWHOUSE ROAD	In its entirety	Cityfibre - installation of cables and ducting	Lane, footway and parking restrictions, temporary traffic lights as required	16/03/21	July 2021
 	Corstorphine / Murrayfield	<u>BALGREEN ROAD</u>	At Saughtonhall Drive	Scottish Water - manhole repairs	3-way temporary traffic lights, no exit from Baird Drive	26/04/21	26/04/21
	Corstorphine / Murrayfield	<u>BARONY TERRACE</u>	Dog-leg at no.12	Scottish Power - installation of cable ducting	Temporary traffic lights	26/04/21	30/04/21
 	Corstorphine / Murrayfield	<u>CORSTORPHINE ROAD</u>	At Belmont Crescent	Scottish Water - ironwork repairs <i>TBC as of 08/04/21</i>	2-way temporary traffic lights, Belmont Crescent closed	04/05/21	04/05/21
	Craightonny/ Duddingston	PAISLEY DRIVE	Between Paisley Avenue and Meadowfield Road	<u>City of Edinburgh Council - to provide space for safe walking and cycling</u>	Road closed except for cycles and residents' access	02/10/20	Until further notice
	Craightonny/ Duddingston	A1 CORRIDOR	London Road / Willowbrae Road / Milton Road West between Leith Walk and Mountcastle Drive North	City of Edinburgh Council - Spaces for People measures	Re-designating key parts of the road to help pedestrians, people using wheelchairs, prams or bicycles to physically distance	30/11/20	Until further notice
	Craightonny/ Duddingston	LOGANLEA DRIVE	Between Craightonny Road and east leg of Loganlea Avenue	<u>City of Edinburgh Council - to provide space for safe walking and cycling</u>	One-way order in place - no exit to Craightonny Road	17/12/20	Until further notice
	Craightonny/ Duddingston	<u>STANLEY PLACE / TAYLOR PLACE</u>		Building development	Roads closed to through traffic between Sunnybank Terrace and Comely Green Crescent (except for residents' access)	22/02/21	Until further notice
	Craightonny/ Duddingston	CRAIGHTONNY AREA		Cityfibre - cable and ducting installation	Lane, footway and parking restrictions as signed on Craightonny Avenue, Britwell Crescent, Restalrig Avenue, Loganlea Road and Loganlea Terrace. Loganlea Terrace closed at Loganlea Road	22/03/21	11/04/21
 	Craightonny/ Duddingston	<u>DUDDINGSTON ROAD WEST</u>	Between Old Church Lane and Meadowfield Gardens plus Meadowfield Terrace / Gardens / Avenue	Cityfibre - cable and ducting installation	2-way temporary traffic lights, Meadowfield Drive closed	06/04/21	13/04/21
	Craightonny/ Duddingston	<u>CRAIGHTONNY ROAD</u>	At Loganlea Drive	Scottish Power - replacing faulty link box	3-way temporary traffic lights	07/04/21	14/04/21
	Craightonny/ Duddingston	MOUNTCASTLE AREA	Mountcastle Crescent / Terrace / Gardens / Grove / Bank / Loan	Cityfibre - cable and ducting installation	Lane, footway and parking restrictions as signed. Temporary traffic lights as required	12/04/21	May / June 2021
	Drum Brae / Gyle	<u>DRUM BRAE NORTH</u>	Between Queensferry Road and Drum Brae Terrace	City of Edinburgh Council - Spaces for People measures	Re-designating key parts of the road to help pedestrians, people using wheelchairs, prams or bicycles to physically distance	22/02/21	Until further notice
	Drum Brae / Gyle	<u>GOGARLOCH SYKE</u>	Between Gogarloch Road and no. 8	Scottish Water - mains survey	Road closed	29/03/21	09/05/21
	Drum Brae / Gyle	<u>CRAIGS ROAD</u>	Nine locations between Maybury Road and Drum Brae South	City of Edinburgh Council - installation of minor traffic-calming measures (footway widening, priority boards)	Lane restrictions and stop / go boards as required	19/04/21	Until further notice












 	East Lothian	<u>ESKVIEW TERRACE, MUSSELBURGH</u>		SGN - gas main repair and renewal	Temporary traffic lights, Eskview Terrace closed to northbound traffic between Stoneybank Terrace and Olive Bank Road	01/03/21	7 weeks
	East Lothian	<u>WHITEHILL FARM ROAD</u>	Between Clayknowes roundabout and railway station acces	East Lothian Council - footway resurfacing	Road closed 8pm - 5am for 5 nights	12/04/21	17/04/21
	Forth	FERRY ROAD	Between Crewe Toll Roundabout and Inverleith Row	<u>City of Edinburgh Council - to provide space for safe walking and cycling</u>	Segregated cycle lanes	03/08/20	17/08/20
	Forth	CRAIGHALL TERRACE	At Craighall Road	<u>City of Edinburgh Council - to provide space for safe walking and cycling</u>	Road closed except for residents' access, pedestrians and cycles	17/02/21	Until further notice
	Forth	WEST PILTON CRESCENT	Between Pennywell Road and West Pilton Bank	<u>City of Edinburgh Council - to provide space for safe walking and cycling</u>	Road closed except for residents' access, pedestrians and cycles	22/02/21	Until further notice
 	Forth	<u>STANLEY ROAD</u>	Between Park Road and Derby Road	Openreach - cable and ducting installation <i>Works duration extended 06/04/21</i>	3-way temporary traffic lights at Park Road. Derby Road closed	29/03/21	12/04/21
 	Forth	FERRY ROAD	1 - at Boswall Drive, then; 2 - at Bangholm Place / Clark Avenue	BT / Morrison Utilities - clearing blocked cable ducts	1 - 3-way temporary traffic lights, Boswall Drive closed; 2 - temporary traffic lights	12/04/21	16/04/21
	Fountainbridge/ Craiglockhart	GILMORE PARK	At Dundee Street	Building development works - utility connections	Road closed, access maintained for pedestrians	16/01/20	Ongoing
	Fountainbridge/ Craiglockhart	LANARK ROAD / LONGSTONE ROAD / INGLIS GREEN ROAD	Between Gillespie crossroads and Murrayburn Road	<u>City of Edinburgh Council - to provide space for safe walking and cycling</u>	Re-designating key parts of the road to help pedestrians, people using wheelchairs, prams or bicycles to physically distance.	26/01/21	Until further notice
	Fountainbridge/ Craiglockhart	<u>SLATEFORD ROAD</u>	At Robertson Avenue	City of Edinburgh Council - installation of Spaces for People measures	Off-peak temporary traffic lights	09/04/21	09/04/21
 	Fountainbridge/ Craiglockhart	<u>SLATEFORD ROAD (LAUREL TERRACE)</u>	Between Slateford Colonies and Ardmillan junction	City of Edinburgh Council - carriageway resurfacing	3-way temporary traffic lights at Ardmillan Terrace / Angle Park Terrace. Harrison Road closed	12/04/21	17/04/21
	Fountainbridge/ Craiglockhart	<u>LANARK ROAD</u>	Between Arnott Gardens and Redhall Bank Road	BT / KN - telegraph pole installation	2-way temporary traffic lights	15/04/21	15/04/21
	Fountainbridge/ Craiglockhart	<u>DUNDEE STREET</u>	At Yeaman Place	Scottish Water - replacement of water meter	3-way temporary traffic lights	18/04/21	18/04/21
	Fountainbridge/ Craiglockhart	<u>DRYSDALE ROAD</u>		Scottish Power - cable and ducting installation	Road closed	19/04/21	23/04/21
	Inverleith	<u>WATER OF LEITH PATH AT DEAN VILLAGE</u>		Landslip	Path closed beneath Dean cemetery	April 2013	Ongoing

	Inverleith	CREWE ROAD SOUTH	In its entirety	City of Edinburgh Council - to provide space for safe walking and cycling	Re-designating key parts of the road to help pedestrians, people using wheelchairs, prams or bicycles to physically distance.	05/06/20	Until further notice
	Inverleith	HAMILTON PLACE	Between Deanhaugh Street and Patriothall	City of Edinburgh Council - to provide space for safe walking and cycling	Re-designating key parts of the road to help pedestrians, people using wheelchairs, prams or bicycles to physically distance	30/07/20	Until further notice
	Inverleith	RAEBURN PLACE / DEANHAUGH STREET / KERR STREET	Between Portgower Place and St Stephen Street	City of Edinburgh Council - to provide space for safe walking and cycling	Re-designating key parts of the road to help pedestrians, people using wheelchairs, prams or bicycles to physically distance	30/07/20	Until further notice
	Inverleith	WESTER DRYLAW AVENUE	Between Groathill Road North and Wester Drylaw Drive	City of Edinburgh Council - to provide space for safe walking and cycling	Road closed except for residents' access, pedestrians and cycles	17/02/21	Until further notice
	Inverleith	A90 CORRIDOR	Various sections between Drumsheugh Gardens and Cramond Brig	City of Edinburgh Council - improved safety measures for cyclists and pedestrians, installation of peak-time bus lanes	Lane and parking restrictions. Bus lanes expected to operational from w/c 22/03/21	21/02/21	Until further notice
	Inverleith	<u>QUEENSFERRY ROAD</u>	At Oxford Terrace / Learmonth Terrace / Buckingham Terrace	City of Edinburgh Council - alterations to road layout	Oxford Terrace and Buckingham Terrace central access 'stopped up'	22/03/21	Until further notice
	Inverleith	<u>CREWE ROAD SOUTH</u>	Between West Woods and Davidson Road	Openreach - cable inspection / repairs	Temporary traffic lights	29/03/21	08/04/21 TBC
	Inverleith	<u>INVERLEITH PLACE</u>	Between East Fettes Avenue and Arboretum Road	SGN - gas main renewal	Rolling programme with various traffic management arrangements, inc: 3-way temporary traffic lights at East Fettes Avenue 3-way temporary traffic lights at Arboretum Place with Arboretum Road closed	29/03/21	16/05/21
	Inverleith	<u>GROATHILL ROAD SOUTH</u>	At Telford Path overbridge	Scottish Power - new power supply	Temporary traffic lights proposed	06/04/21	19/04/21
	Inverleith	<u>EAST FETTES AVENUE</u>	Between Comely Bank Road and Carrington Road	City of Edinburgh Council - footway and carriageway repairs, new refuge island and kerblines	Road closed, diversion signed via Comely Bank Road - Fettes Avenue	12/04/21	18/04/21
	Inverleith	INVERLEITH ROW	Between Ferry Road and Warriston Gardens	City of Edinburgh Council - carriageway resurfacing	Temporary traffic lights	19/04/21	8 weeks
	Leith	<u>CONSTITUTION STREET</u>		<u>Trams to Newhaven.</u>	1 - Road closed between Foot of the Walk and Coatfield Lane. Access maintained from Laurie Street to Kirkgate House car park. East footway closed adjacent to South Leith Parish Church. 2 - Road closed between Queen Charlotte Street and Tower Street.	16/11/19	30/04/21
	Leith	<u>LINDSAY ROAD</u>	Between North Leith Sands and Newhaven Place	<u>Trams to Newhaven construction - click cell to visit website</u> <i>Layout alterations during w/c 22/03/21, work on south side begins 29/03/21</i>	Road closed to eastbound traffic, diversion via Melrose Drive. Hawthornvale closed at Lindsay Road. No right turn from Annfield, no left turn from Melrose Drive, no exit from Newhaven Place	06/03/20	31/07/21
	Leith	OCEAN DRIVE	Between roundabouts at Ocean Terminal	Trams to Newhaven construction	Northbound side closed, 2-way traffic on southbound side. Alterations from 13/10/20 - T-junction installed for southbound traffic at the north roundabout	13/03/20	Ongoing
	Leith	<u>LINKS GARDENS</u>	Between Gladstone Place and Links Gardens Lane	City of Edinburgh Council - to provide space for safe walking and cycling	Road closed to all vehicles except cycles	03/05/20	Until further notice

	Leith	<u>JANE STREET</u>	At no. 13/15 (Headland Archaeology)	Trams to Newhaven - utility diversions	Road closed, short diversion via the industrial estate	23/11/20	March 2021
	Leith	<u>OCEAN DRIVE</u>	Between Ocean Terminal and Rennie's Isle	Trams to Newhaven construction	Road closed	04/01/21	Autumn 2021
	Leith	<u>BERNARD STREET</u>	At Shore / Commercial Street	Scottish Water - manhole repairs <i>Date TBC as at 03/02/21 Postponed</i>	4-way temporary traffic lights	04/03/21	04/03/21
	Leith	<u>BALTIC STREET</u>	At Bernard Street	Trams to Newhaven construction	2-way temporary traffic lights	17/03/21	8 weeks
	Leith	<u>MARITIME LANE</u>		Trams to Newhaven construction	No access to Maritime Lane from Mitchell Street	07/04/21	10 weeks
	Leith	<u>GREAT JUNCTION STREET</u>	At Foot of the Walk	Scottish Water - valve repairs	3-way temporary traffic lights	6pm 08/04/21	8pm 09/04/21
	Leith	<u>ELBE STREET</u>	Between Mitchell Street and Cadiz Street	Openreach - network upgrade works	Rolling programme with 2/3-way temporary traffic lights	12/04/21	16/04/21
	Leith Walk	<u>LEITH WALK</u>	Between London Road and Crown Place	Trams to Newhaven construction	Road closed to northbound traffic, southbound reduced to 1 lane	20/06/20	Autumn 2021
	Leith Walk	<u>LONDON ROAD / EASTER ROAD JUNCTION</u>		Trams to Newhaven - alterations to accommodate Leith Walk diverted traffic	Signal timings and lane markings altered. No right turn from Easter Road into eastbound London Road (East Norton Place)	20/06/20	Autumn 2021
	Leith Walk	<u>BROUGHTON ROAD</u>	At McDonald Road	City of Edinburgh Council / Trams to Newhaven - to assist with road safety	3-way temporary traffic lights	05/11/20	Until further notice
	Leith Walk	<u>A1 CORRIDOR</u>	London Road / Willowbrae Road / Milton Road West between Leith Walk and Mountcastle Drive North	<u>City of Edinburgh Council - to provide space for safe walking and cycling</u>	Re-designating key parts of the road to help pedestrians, people using wheelchairs, prams or bicycles to physically distance.	30/11/20	Until further notice
	Leith Walk	<u>HILLSIDE CRESCENT</u>		City of Edinburgh Council - Spaces for People measures	No vehicle entry to Hillside Crescent west leg from London Road (enter via east leg)	18/01/21	Until further notice
	Leith Walk	<u>MANDERSTON STREET</u>	At Leith Walk	SGN - to accommodate gas main diversion work on Jane Street	Road closed	18/01/21	Late March / early April
	Leith Walk	<u>LEITH WALK</u>	At Stead's Place / Springfield Street	Trams to Newhaven construction	Alterations to access routes - Stead's Place reopened, Springfield Street closed	26/01/21	Ongoing
	Leith Walk	<u>BRUNSWICK ROAD</u>	Between East Montgomery Place and Brunswick Place	<u>City of Edinburgh Council - to provide space for safe walking and cycling</u>	One-way order - westbound traffic only	08/02/21	Until further notice

	Leith Walk	<u>DRYDEN STREET</u>	At Spey Terrace	SGN - new gas connection <i>Not carried out, awaiting revised dates</i>	3-way temporary traffic lights	22/02/21	26/02/21
	Leith Walk	<u>EASTER ROAD</u>	At Rossie Place	Scottish Water - manhole repairs <i>To be rescheduled</i>	3-way temporary traffic lights	02/03/21	02/03/21
	Leith Walk	LEITH WALK	Between Annandale Street and Balfour Street (northbound side, in sections)	<u>Trams to Newhaven - alterations to bi-directional cycle lane</u>	Cycle lane closures as signed	15/03/21	June 2021
	Leith Walk	EASTER ROAD	At Albert Street	Scottish Water - manhole repairs <i>Work postponed</i>	4-way temporary traffic lights	22/03/21	22/03/21
	Leith Walk	EASTER ROAD	At Edina Street	Scottish Water - manhole repairs <i>Works postponed</i>	4-way temporary traffic lights	23/03/21	23/03/21
	Leith Walk	<u>MCDONALD ROAD</u>	At Leith Walk	Trams to Newhaven construction	Road closed	28/03/21	4 months
	Leith Walk	<u>BEAVERHALL ROAD</u>	Between Broughton Road and Beaverhall House	Openreach - network upgrade works	Temporary traffic lights (3-way at Hatter's Lane then 4-way at Dunedin Street). Parking suspended on both sides	05/04/21	09/04/21
	Leith Walk	<u>LORNE STREET</u>	At Leith Walk	Trams to Newhaven - site investigations	Road closed	06/04/21	09/04/21
	Leith Walk	<u>MCDONALD ROAD</u>	At Bellevue Road	Openreach - network upgrade works	3-way temporary traffic lights	10/04/21	11/04/21
	Leith Walk	<u>SLOAN STREET</u>	At Lorne Street	Openreach - cabling	Road closed, diversion signed via Dalmeny Street - Easter Road	12/04/21	13/04/21
	Liberton / Gilmerton	<u>MOREDUN AREA</u>		Cityfibre - cable / ducting installation	Rolling programme with lane and parking restrictions affecting majority of residential streets within Hyvots Bank, Ferniehill, Fernieside and Moredun Park areas.	21/09/20	April 2021
	Liberton / Gilmerton	<u>BURNHEAD / GRACEMOUNT AREA</u>	Residential streets between Captain's Road and Little Road	Cityfibre - cable and ducting installation	Lane closures and parking restrictions as signed.	05/11/20	May 2021
	Liberton / Gilmerton	GILMERTON ROAD	Between Liberton Road and Walter Scott Avenue	<u>City of Edinburgh Council - to provide space for safe walking and cycling</u>	Re-designating key parts of the road to help pedestrians, people using wheelchairs, prams or bicycles to physically distance	16/11/20	Until further notice
	Liberton / Gilmerton	IVANHOE CRESCENT	In its entirety	<u>City of Edinburgh Council - to provide space for safe walking and cycling</u>	Road closed and Woodstock Place closed at Ivanhoe Crescent. Except for residents' access, pedestrians and cycles	28/11/20	Until further notice
	Liberton / Gilmerton	<u>BURDIEHOUSE AREA</u>	Residential streets east of Burdiehouse Road and south of Captain's Road (including Captain's Road itself)	Cityfibre - cable and ducting installation	Road closures, lane and footway restrictions, parking suspensions and temporary traffic lights as required	04/01/21	April 2021





	Liberton / Gilmerton	GRACEMOUNT DRIVE	At St Catherines RC Primary School	City of Edinburgh Council - to provide space for safe walking and cycling	Road closed except for residents' access, pedestrians and cycles	17/02/21	Until further notice
	Liberton / Gilmerton	MOREDUN PARK STREET	Between Moredun Park Way and entrance to Craigour Park PS	City of Edinburgh Council - to provide space for safe walking and cycling	Road closed except for residents' access, pedestrians and cycles	17/02/21	Until further notice
 	Liberton / Gilmerton	<u>RAVENSCROFT AREA</u>	Newtoft Street in its entirety; Ravenscroft Street in its entirety plus adjoining roads	Cityfibre - cable and ducting installation	Phased road closures of Ravenscroft Street, Ravenscroft Place, Newtoft Street and Hyvots Bank Avenue. Lane, footway and parking restrictions, temporary traffic lights as required	19/02/21	May 2021
	Liberton / Gilmerton	<u>OLD DALKEITH ROAD</u>	At Little France Road	Balfour Beatty - development works <i>Postponed, new dates TBA</i>	Temporary traffic lights 7.30pm - 7am each week night	12/04/21	15/05/21
	Liberton / Gilmerton	<u>LIBERTON BRAE</u>	At Kirkgate	BT / Morrison Utilities - clearing blocked cable ducts	4-way temporary traffic lights	19/04/21	21/04/21
	Morningside	BRAID ROAD	Between Braid Farm Road and Hermitage Drive	City of Edinburgh Council - to provide space for safe walking and cycling	Road closed except for cycles and essential works vehicles	03/05/20	Until further notice
	Morningside	<u>BRAIDBURN TERRACE</u>	From its junction with Comiston Road to its junction with Braid Road	City of Edinburgh Council - to provide space for safe walking and cycling	With the exception of cycles - Road open to eastbound traffic only; No right turn from Greenbank Place into Braidburn Terrace.	08/05/20	Until further notice
	Morningside	BRUNTSFIELD PLACE	In its entirety	City of Edinburgh Council - to provide space for safe walking and cycling	Re-designating key parts of the road to help pedestrians, people using wheelchairs, prams or bicycles to physically distance.	27/07/20	Until further notice
	Morningside	MORNINGSIDE ROAD	In its entirety	City of Edinburgh Council - to provide space for safe walking and cycling	Re-designating key parts of the road to help pedestrians, people using wheelchairs, prams or bicycles to physically distance.	27/07/20	Until further notice
	Morningside	<u>BRUNTSFIELD AVENUE, MONTPELIER</u>		City of Edinburgh Council - to provide space for safe walking and cycling	Bruntsfield Avenue closed at Bruntsfield Place; Montpelier closed at Montpelier Park. Except for cycles and residents' access	18/08/20	Until further notice
	Morningside	CANAAN LANE	Between Morningside Road and Woodburn Terrace	City of Edinburgh Council - to provide space for safe walking and cycling	Road closed except for residents' access, pedestrians and cycles	18/08/20	Until further notice
	Morningside	COMISTON ROAD	Between Greenbank and Fairmilehead crossroads	City of Edinburgh Council - to provide space for safe walking and cycling	Re-designating key parts of the road to help pedestrians, people using wheelchairs, prams or bicycles to physically distance.	20/08/20	Until further notice
	Morningside	<u>CANAAN LANE</u>	North of the egress from the Royal Blind School.	City of Edinburgh Council - to provide space for safe walking and cycling (Meadows to Greenbank 'quiet route')	Road closed except for residents' access, pedestrians and cycles	03/02/21	Until further notice
	Morningside	<u>WHITEHOUSE LOAN</u>	Between Bruntsfield Crescent and Warrender Park Road	City of Edinburgh Council - to provide space for safe walking and cycling (Meadows to Greenbank 'quiet route')	Road closed except for residents' access, pedestrians and cycles	03/02/21	Until further notice
	Morningside	<u>WHITEHOUSE LOAN</u>	Between Strathearn Road and Hope Terrace	City of Edinburgh Council - to provide space for safe walking and cycling (Meadows to Greenbank 'quiet route')	Road closed except for residents' access, pedestrians and cycles	03/02/21	Until further notice

	Morningside	BRAID ROAD AREA		City of Edinburgh Council - implementation of 'Braid Road and Greenbank to Meadows Quiet Route' (changed priorities at several junctions, new segregated cycle lanes)	Lane and parking restrictions	08/04/21	Until further notice
	Morningside	<u>MORNINGSIDE ROAD</u>	At Church Hill Place	Scottish Water - manhole repairs <i>Rescheduled from 04/03/21</i>	3-way temporary traffic lights, Abbotsford Park closed at Morningside Road	11/04/21	11/04/21
	Morningside	<u>POLWARTH TERRACE</u>	Between Colinton Road and Gray's Loan	Scottish Power - cable installation for development site <i>Rescheduled from 01/03/21</i>	2-way temporary traffic lights	22/04/21	05/05/21
	Pentland Hills	<u>WATER OF LEITH WALKWAY</u>	At Baberton Loan	<u>Scottish Water - waste water system improvements</u>	Path closed	03/08/20	20 weeks TBC
	Pentland Hills	BABERTON MAINS DRIVE	In its entirety, plus adjoining streets	Cityfibre - cable and ducting installation	Rolling programme with lane and parking restrictions and temporary traffic lights as required	02/02/21	April 2021
	Pentland Hills	<u>FORTH VIEW CRESCENT</u>	Between Palmer Road and Curriehill Road (south leg of Forth View Crescent, opposite Currie PS)	<u>City of Edinburgh Council - to provide space for safe walking and cycling</u>	Road closed except for residents' access, pedestrians and cycles. Parking restrictions at various points on Forth View Crescent and Riccarton Avenue	22/02/21	Until further notice
	Pentland Hills	A71 / A720 CALDER ROUNDABOUT		BEAR Scotland - replacement of vehicle restraint barriers <i>Details TBC as at 05/03/21</i>	Overnight lane closures on all approaches	28/03/21	09/04/21
	Pentland Hills	<u>A71 / RICcarton MAINS ROAD</u>	At Hermiston Park & Ride roundabout	City of Edinburgh Council - installation of traffic signals for Park & Ride exit, Riccarton Mains Road and westbound A71 approaches	Lane closures as required	29/03/21	Ongoing
	Pentland Hills	<u>DUMBRYDEN DRIVE</u>	In its entirety	City of Edinburgh Council - carriageway resurfacing <i>Changes to traffic management 01/04/21</i>	Various phased road closures starting from Murrayburn Road junction working towards Hailesland Road. Phase 1 between Murrayburn Road and Drumbryden Gardens. Phase 2 at Drumbryden Road. More info to follow	06/04/21	24/04/21
	Pentland Hills	<u>LANARK ROAD WEST</u>	Near Pilmuir Grove	Scottish Power - cable repairs	2-way temporary traffic lights	07/04/21	17/04/21
	Pentland Hills	<u>BABERTON MAINS VIEW</u>	At City Bypass off-slip	Telecoms mast maintenance	3-way temporary traffic lights 10pm - 6am	09/04/21	10/04/21
	Pentland Hills	<u>LANARK ROAD WEST</u>	At George V Park	Telecoms company - mast upgrades <i>Rescheduled from 25/03/21</i>	Off-peak 2-way temporary traffic lights	10/04/21	10/04/21
	Pentland Hills	<u>A71</u>	At Dalmahoy crossroads	Amey - cabinet and loop installation	Off-peak 4-way temporary traffic lights	11/04/21	12/04/21
	Pentland Hills	<u>BRIDGE ROAD, BALERNO</u>	Between Balerno High School and Bavelaw Green	City of Edinburgh Council - Water of Leith bridge inspection	Temporary traffic lights	12/04/21	14/04/21
	Pentland Hills	<u>LANARK ROAD WEST</u>	At Blinkbonny Road	BT - installation of a new duct	3-way temporary traffic lights	16/04/21	18/04/21

	Portobello/ Craigmillar	BAILEYFIELD CRESCENT	Between Sir Harry Lauder Road and Fishwives' Causeway	Advance Construction - sewer replacement and road realignment	Road closed	10/09/18	TBC
	Portobello/ Craigmillar	<u>STANLEY STREET / HOPE PARK</u>	Between Christian Grove and access to Network Rail yard	<u>City of Edinburgh Council - to provide space for safe walking and cycling</u>	Road closed to through traffic except cycles.	29/05/20	Until further notice
	Portobello/ Craigmillar	PORTOBELLO HIGH STREET	Between Fishwives' Causeway and Marlborough Street	<u>City of Edinburgh Council - to provide space for safe walking and cycling</u>	Re-designating key parts of the road to help pedestrians, people using wheelchairs, prams or bicycles to physically distance.	24/07/20	Until further notice
	Portobello/ Craigmillar	MAGDALENE GARDENS; MAGDALENE DRIVE	At Brunstane primary school; Section leading to rear of Brunstane primary school.	<u>City of Edinburgh Council - to provide space for safe walking and cycling</u>	Road closed except for cycles	02/10/20	Until further notice
	Portobello/ Craigmillar	DUDDINGSTON ROAD		<u>City of Edinburgh Council - to provide space for safe walking and cycling</u>	Re-designating key parts of the road to help pedestrians, people using wheelchairs, prams or bicycles to physically distance.	09/11/20	Until further notice
	Portobello/ Craigmillar	A1 CORRIDOR	London Road / Willowbrae Road / Milton Road West between Leith Walk and Mountcastle Drive North	<u>City of Edinburgh Council - to provide space for safe walking and cycling</u>	Re-designating key parts of the road to help pedestrians, people using wheelchairs, prams or bicycles to physically distance.	30/11/20	Until further notice
	Portobello/ Craigmillar	THE JEWEL	Between Duddingston Park South and Corbieshot	Cityfibre - cable and ducting installation	Lane, footway and parking restrictions as signed. Temporary traffic lights as required	04/03/21	12/04/21
	Portobello/ Craigmillar	<u>BINGHAM / MAGDALENE / DUDDINGSTON AREA</u>	Duddingston Park South, Milton Road West, Bailie Terrace / Grove / Place, Magdalene Place / Drive / Medway / Gardens / Court	Cityfibre - cable and ducting installation	Lane, footway and parking restrictions as signed. Temporary traffic lights as required	29/03/21	June 2021
	Portobello/ Craigmillar	<u>NIDDRIE MARISCHAL ROAD</u>	At Niddrie Mains Road	City of Edinburgh Council - carriageway resurfacing as part of Quiet Route 61 improvement scheme	Road closed	29/03/21	18/04/21
 	Portobello/ Craigmillar	<u>DUDDINGSTON PARK SOUTH</u>	Between The Jewel and Milton Road West	Cityfibre - cable and ducting installation	Temporary traffic lights (starting around The Jewel and working northwards). Magdalene Drive then Bailie Terrace closed from 12/04/21	30/03/21	Mid-May 2021
	Portobello/ Craigmillar	<u>MOUNTCASTLE DRIVE NORTH</u>	At Duddingston Road	Cityfibre - cable and ducting installation	4-way temporary traffic lights	06/04/21	13/04/21
	Portobello/ Craigmillar	<u>BRIGHTON PLACE</u>	Whole length, various locations	City of Edinburgh Council - snagging works <i>Revised start date (previously notified for 20/03/21)</i>	Temporary traffic lights (starting at Portobello High Street junction and working southwards)	12/04/21	2 weeks
	Portobello/ Craigmillar	<u>BRUNSTANE AREA</u>	Brunstane Road / South, Brunstane Drive, Queen's Bay Crescent / Cottages, S Morton Street, Tait Wynd, Daiches Brae, Milton Road East	Telecoms company - installing ducts	Lane, footway and parking restrictions as signed, temporary traffic lights as required. Brunstane Drive closed at Milton Road East, diversion via Brunstane Road South	12/04/21	02/05/21
	Sighthill/Gorgie	DALRY ROAD	Between Distillery Lane and Ardmillan Terrace	<u>City of Edinburgh Council - to provide space for safe walking and cycling</u>	Re-designating key parts of the road to help pedestrians, people using wheelchairs, prams or bicycles to physically distance	23/07/20	Until further Notice
	Sighthill/Gorgie	GORGIE ROAD	Between McLeod Street and Ardmillan Terrace	<u>City of Edinburgh Council - to provide space for safe walking and cycling</u>	Re-designating key parts of the road to help pedestrians, people using wheelchairs, prams or bicycles to physically distance	23/07/20	Until further Notice

	Sighthill/Gorgie	SIGHTHILL LOAN		City of Edinburgh Council - to provide space for safe walking and cycling	Road closed between Sighthill Avenue and Sighthill Gardens	18/08/20	Until further Notice
	Sighthill/Gorgie	<u>WESTFIELD ROAD</u>	Rail bridge to Westfield Avenue	Scottish Power - Roseburn to Westfield cable installation. <i>Work complete for now, next phase scheduled for May 2021</i>	Ph2 (05/11/20) - 4-way temporary traffic lights at Stevenson Road junction (removed 23/11/20). Westfield Road closed between Stevenson Road and Gorgie Road	26/10/20	18/12/20
	Sighthill/Gorgie	<u>GORGIE ROAD</u>	At Robertson Avenue	Network Rail - bridge refurbishment project	4-way temporary traffic lights.	04/01/21	16/04/21
	Sighthill/Gorgie	<u>RUSSELL ROAD</u>	Between Sauchiebank and McLeod Street	Balfour Beatty - site compound for Roseburn to Union canal cycle link works	Lane closures and parking restrictions as signed, temporary traffic lights when required.	11/01/21	April 2021
	Sighthill/Gorgie	WHITSON ROAD	In its entirety plus adjoining streets	Cityfibre - cable and ducting installation	Lane closures and parking restrictions as signed, temporary traffic lights when required.	18/01/21	TBC
	Sighthill/Gorgie	<u>REDHALL GROVE</u>	Between Redhall Road and Redhall Drive	City of Edinburgh Council - to provide space for safe walking and cycling	Road closed except for residents' access, pedestrians and cycles	17/02/21	Until further notice
	Sighthill/Gorgie	<u>MURIESTON CRESCENT</u>		Bowmer & Kirkland - development project	North footway closed between rail bridge and Murieston Place. Ad-hoc traffic management for deliveries. Additional traffic management June / July for tower crane installation	03/03/21	January 2022
	Sighthill/Gorgie	<u>STENHOUSE DRIVE</u>	At Stenhouse Gardens North	Cityfibre - cable and ducting installation	4-way temporary traffic lights	12/03/21	19/03/21 16/04/21
	Sighthill/Gorgie	<u>BANKHEAD DRIVE</u>	At South Gyle Access / Bankhead Avenue	Cityfibre - cable and ducting installation	Various lane closures affecting all approaches	05/04/21	09/04/21
	Sighthill/Gorgie	<u>BANKHEAD MEDWAY</u>		Telecoms company - installation of chamber and ducting, 7pm - 5am each night	Minor lane restrictions, temporary traffic lights when working at Bankhead Place junction (dates TBA) and at Bankhead Avenue junction (on nights of 14 & 15/04/21).	06/04/21	19/04/21
	Sighthill/Gorgie	INGLIS GREEN ROAD	At Redhall Avenue (Village Inn)	BT / KN - manhole repairs (x3)	Lane closures, may require temporary traffic lights	08/04/21	2-3 days
	Sighthill/Gorgie	<u>BROOMHOUSE DRIVE</u>	At Saughton House	C-Plan - defect repairs <i>TBC as at 10/03/21</i>	Temporary traffic lights	11/04/21	11/04/21
	Sighthill/Gorgie	<u>KINGSKNOWE ROAD NORTH</u>	At Redhall Road	Scottish Water - ironwork repairs <i>Rescheduled from 16/02/21</i>	All approaches closed	11/04/21	11/04/21
	Sighthill/Gorgie	<u>DALRY ROAD</u>	At Dalry Gait / Caledonian Road	Openreach - access to carriageway manholes	4-way temporary traffic lights 9pm - 6am	12/04/21	13/04/21
	Sighthill/Gorgie	<u>BANKHEAD CROSSWAY SOUTH</u>	At Bankhead Place	Scottish Power - installation of cable ducts	4-way temporary traffic lights	15/04/21	19/04/21

	Sighthill/Gorgie	<u>WEST APPROACH ROAD</u>	At Russell Road	Bridge inspection as part of Roseburn to Union canal cycle link	2-way temporary traffic lights	19/04/21	19/04/21
	Sighthill/Gorgie	STENHOUSE AVENUE / STENHOUSE AVENUE WEST		Cityfibre - cable and ducting installation	Lane, footway and parking restrictions as signed. Temporary traffic lights as required	22/04/21	May 2021
	Sighthill/Gorgie	<u>GORGIE ROAD</u>	Between Coxfield and Alexander Drive	Scottish Water - ironwork repairs	Citybound lane closure	07/07/21	07/07/21
	Southside / Newington	OLD DALKEITH ROAD	Between Cameron Toll and Little France Road	<u>City of Edinburgh Council - to provide space for safe walking and cycling</u>	Re-designating key parts of the road to help pedestrians, people using wheelchairs, prams or bicycles to physically distance	05/06/20	Until further notice
	Southside / Newington	<u>GEORGE SQUARE AREA</u>		<u>City of Edinburgh Council - to provide space for safe walking and cycling</u>	Anti-clockwise one-way system between Crichton Street and Meadow Lane. Crichton Street one-way (westbound only) expect for cycles; George Square east side closed; George Square north and west sides one-way (westbound / southbound only)	09/09/20	Until further notice
	Southside / Newington	SCIENNES ROAD	At Sciennes primary school	<u>City of Edinburgh Council - to provide space for safe walking and cycling</u>	Road closed (in addition to ongoing School Streets measures)	15/09/20	Until further notice
	Southside / Newington	<u>BUCCLEUCH STREET</u>		<u>City of Edinburgh Council - to provide space for safe walking and cycling</u>	Re-designating key parts of the road to help pedestrians, people using wheelchairs, prams or bicycles to physically distance.	12/10/20	23/10/20
	Southside / Newington	CAUSEWAYSIDE / RATCLIFFE TERRACE		<u>City of Edinburgh Council - to provide space for safe walking and cycling</u>	Re-designating key parts of the road to help pedestrians, people using wheelchairs, prams or bicycles to physically distance.	16/11/20	Until further notice
	Southside / Newington	<u>SIMON SQUARE</u>	Between Gilmour Street and Hardwell Close	Crane operations	Road and west footway closed	16/11/20	30/06/21
	Southside / Newington	<u>CRAIGMILLAR PARK</u>	Between Lady Road and Crawford Road	<u>City of Edinburgh Council - to provide space for safe walking and cycling</u>	Re-designating key parts of the road to help pedestrians, people using wheelchairs, prams or bicycles to physically distance.	11/01/21	Until further notice
	Southside / Newington	<u>PRESTONFIELD ROAD</u>	Junction with Clearburn Road	<u>City of Edinburgh Council - to provide space for safe walking and cycling</u>	Road closed except for residents' access, pedestrians and cycles	17/02/21	Until further notice
	Southside / Newington	<u>EAST SUFFOLK ROAD</u>	Between Craigmillar Park and Crawford Road	City of Edinburgh Council - carriageway resurfacing <i>Work postponed 06/01/21</i>	Road closed (except for local access)	11/01/21	15/01/21
	Southside / Newington	<u>GRANGE ROAD</u>	Between Chalmer's Crescent and Tantallon Place	City of Edinburgh Council - carriageway and footway resurfacing, traffic signals upgrade and cycle lane installation. <i>Work postponed</i>	Lane and footway closures and temporary traffic lights. Adjoining roads (Mansionhouse Road, Lauder Road both sides) closed as work progresses. Hatton Place, Dick Place and Lover's Loan closed	11/01/21	09/04/21
	Southside / Newington	<u>BUCCLEUCH STREET</u>	At Gifford Park	Scottish Power - emergency repairs	Temporary traffic lights	06/04/21	16/04/21
	Southside / Newington	<u>MAYFIELD ROAD</u>	Between Liberton Road and West Mayfield	City of Edinburgh Council - installation of Spaces for People measures	Lane and parking restrictions as signed. Off-peak temporary traffic lights at West Mains Road / Esslemont Road on 12 & 13/04/21 and at West Savile Terrace on 19 & 20/04/21	06/04/21	2-3 weeks

	Southside / Newington	<u>PLEASANCE</u>	Between West Richmond Street and Richmond Lane	SGN - network maintenance	2-way temporary traffic lights	19/04/21	22/04/21
	Trunk road network	A720 (W)	Dreghorn to Calder	BEAR Scotland - safety barrier upgrade	Road closed 8pm - 6am each night	21/03/21	12/05/21
	Trunk road network	A1	Between Old Craighall and Dunbar	BEAR Scotland - carriageway maintenance	Series of overnight road closures - click cell for details on Traffic Scotland website	06/04/21	30/04/21
	Trunk road network	A720	At Straiton	BEAR Scotland - carriageway patching	Westbound on-slip closed 8pm - 6am	12/04/21	13/04/21