

Roadworks & events report

Effective from 12 March 2021

Links to further information

[Traffic Scotland - information on trunk roads including Edinburgh City Bypass](#)

[SE Scotland trunk roads maintained by BEAR](#)

[Transport for Edinburgh - Lothian Buses, Edinburgh Trams and Cyclehire Scheme](#)

[Scottish Roadworks Register](#)


[Follow Edintravel on Twitter for regular updates](#)

Key

New information in this version

Spaces for People measures

Underlined entries contain links to maps or further information

 temporary traffic lights in use

 diversion in operation

Entries are arranged by Ward and then by start date.

[See details of Ward boundaries](#)

	Ward	Street	Location	Contractor / works description	Traffic Control	Start	Finish
	Almond	MAYBURY ROAD	Between East Craigs and Barnton	CALA / Barratt Homes development	Various lane closures / contraflow arrangements. Speed limit reduced to 30mph along whole length between Barnton and Maybury junctions. New signalised junctions in operation at site access roads.	08/01/20	Ongoing
	Almond	<u>SILVERKNOWES ROAD</u>	Between Silverknowes Parkway and Marine Drive	City of Edinburgh Council - to provide space for safe walking and cycling	Road closed to all vehicles except cycles	30/04/20	Until further notice
	Almond	<u>CAMMO WALK</u>		City of Edinburgh Council - to provide space for safe walking and cycling	Road closed except for residents' access, pedestrians and cycles	08/05/20	Until further notice
	Almond	MAYBURY ROAD	Between Craigs Road and roundabout at Maybury Drive	City of Edinburgh Council - to provide space for safe walking and cycling	Temporary pedestrian crossing in operation	30/06/20	Until further notice
	Almond	<u>PENNYWELL ROAD</u>		City of Edinburgh Council - to provide space for safe walking and cycling	Segregated cycle lanes	14/09/20	Until further notice
	Almond	SOUTH BARNTON AVENUE	East leg at junction with Barnton Avenue	City of Edinburgh Council - to provide space for safe walking and cycling	Road closed	10/12/20	Until further notice
	Almond	MUIRHOUSE GARDENS	South west corner (between Muirhouse Grove and cul-de-sac at no. 60)	Openreach - pole replacement <i>Work postponed</i>	Road closed	09/02/21	09/02/21
	Almond	<u>GAMEKEEPER'S ROAD</u>	At Gamekeeper's Loan	SGN - gas main connection	Temporary traffic lights	01/03/21	15/03/21
	Almond	<u>HARVEST ROAD</u>	Between Cliftonhall Road and M8 overbridge	Virgin Media - cable and ducting installation <i>Rescheduled for 23/03/21</i>	Temporary traffic lights	01/03/21	05/03/21
	Almond	<u>CAMMO ROAD</u>	Between Nether Lennie and Turnhouse Farm Road	BT / KN - ducting installation	Temporary traffic lights	03/03/21	14/03/21
	Almond	<u>HIGH STREET / NEWHALLS ROAD, QUEENSFERRY</u>		City of Edinburgh Council - Spaces for People measures	Installation of one-way system (eastbound traffic only between The Loan and Hawes car park). Expected to be operational by Thursday 11/03/21	08/03/21	Until further notice
	Almond	<u>CRAMOND ROAD SOUTH</u>	North of Lauriston Castle	Scottish Power - cable repairs	Temporary traffic lights	12/03/21	1 week TBC
	Almond	<u>NEWBRIDGE ROUNDABOUT</u>		City of Edinburgh Council - carriageway resurfacing, signage upgrades, gully cleaning, renewal of line markings, installation of bus priority measures	Overnight works, 7pm - 6am each weeknight. Phase 1 - south side of roundabout and slip roads closed, westbound traffic diverted via Station Road - Harvest Drive - Cliftonhall Road.	15/03/21	2-3 weeks
	Almond	<u>B9080 STIRLING ROAD</u>	Between M90 overbridge and Kirkliston primary school	Hedge trimming	Rolling programme with off-peak 2 / 3 / 4-way temporary traffic lights	16/03/21	22/03/21

	City Centre	LEITH STREET / PICARDY AREA		St James redevelopment works.	Varying lane closures and contraflow arrangements. St James' Place, Cathedral Lane and St James' car parks closed. Alterations to lane layout on all approaches to Picardy roundabout as work progresses	04/01/16	Ongoing
	City Centre	CALTON ROAD	Between Waverley station access and New Street	Unsafe rock face, restrictions in place to provide safety zone	Temporary traffic lights.	01/12/18	Ongoing
	City Centre	NORTH BRIDGE		City of Edinburgh Council / Balfour Beatty - bridge refurbishment	Traffic reduced to one lane in each direction. Footway closures and temporary walkways as signed. Bus stops relocated as required.	15/02/20	Summer 2021
	City Centre	PRINCES STREET	Between South St David Street and East End junction	<u>City of Edinburgh Council - to provide space for safe walking and cycling</u>	Buses, taxis and cycles only 7.30am - 6.30pm each day	18/06/20	Until further notice
	City Centre	WAVERLEY BRIDGE		<u>City of Edinburgh Council - to provide space for safe walking and cycling</u>	Road closed at Princes Street (except for cycles). Taxi and loading access via Market Street	18/06/20	Until further notice
	City Centre	<u>FORREST ROAD</u>		<u>City of Edinburgh Council - to provide space for safe walking and cycling</u>	Segregated cycle lanes	22/06/20	Until further notice
	City Centre	COCKBURN STREET		<u>City of Edinburgh Council - to provide space for safe walking and cycling</u>	Road closed except for cycles and blue badge holders. Loading permitted 6.30am - 10.30am each day.	10/07/20	Until further notice
	City Centre	VICTORIA STREET		<u>City of Edinburgh Council - to provide space for safe walking and cycling</u>	Road closed except for cycles and blue badge holders. Loading permitted 6.30am - 10.30am each day. From 11/12/20 - 24hr delivery and blue badge access via George IV Bridge, road remains closed at Grassmarket	10/07/20	Until further notice
	City Centre	TOLL CROSS	At Leven Street, Home Street. Brougham Street and Earl Grey Street	<u>City of Edinburgh Council - to provide space for safe walking and cycling</u>	Re-designating key parts of the road to help pedestrians, people using wheelchairs, prams or bicycles to physically distance	31/07/20	Until further notice
	City Centre	<u>COWGATE</u>	At Candlemaker Row	Redevelopment of India Buildings	Road closed to westbound traffic. Diversion via Pleasance - West Richmond Street - West Nicolson Street - Potterrow - Teviot Place - Lauriston Place - Lady Lawson Street - West Port	24/08/20	18 months
	City Centre	GEORGE IV BRIDGE	Between Lawnmarket and Victoria Street	Scottish Water - pipe renewal <i>To be rescheduled</i>	2-way temporary traffic lights	09/01/21	11/01/21
	City Centre	<u>LOTHIAN ROAD</u>	At Morrison Street	Scottish Power - cable connections <i>Postponed</i>	Citybound nearside lane closure either side of Morrison Street junction	26/01/21	29/01/21
 	City Centre	<u>DUNDAS STREET</u>	Between Great King Street and Heriot Row / Abercromby Place	City of Edinburgh Council - footway paving works and pedestrian crossing upgrade	1 - 4-way temporary traffic lights at Great King Street until 04/03/21; 2 - lane restrictions and Northumberland Street closed from 24/02/21; 3 - 4-way temporary traffic lights at Heriot Row / Abercromby Place	01/02/21	7 weeks
	City Centre	<u>CALTON ROAD</u>	Between Old Tolbooth Wynd and Lochend Close	Scottish Power - cable connections <i>Rescheduled for 20/04 - 05/05/21</i>	2-way temporary traffic lights	02/03/21	11/03/21
	City Centre	COWGATE	Between Candlemaker Row and Guthrie Street	SGN - gas main connection at Virgin Hotel development <i>Start date TBC</i>	Road closed in both directions (local access from east side)	08/03/21	22/03/21













	City Centre	GAYFIELD STREET	At Broughton Place / East Broughton Place	Openreach - cabling	Stop / Go boards, parking restrictions as signed	11/03/21	17/03/21
	City Centre	ELDER STREET	At York Place	Laing O'Rourke - drainage repairs	Road closed midnight - 5am	12/03/21	12/03/21
	City Centre	FOUNTAINBRIDGE	Lothian Road to Ponton Street	Openreach - clearing blocked cable ducts	Road closed (no access to Dundee Street, access to Semple Street remains open)	12/03/21	12/03/21
	City Centre	<u>QUEEN STREET</u>	At North Charlotte Street / St Colme Street	Tree pruning <i>To be rescheduled</i>	3-way temporary traffic lights	14/03/21	14/03/21
	City Centre	HIGH STREET	Around Jeffrey Street junction	BT - cabling	Lane restrictions and stop / go boards at Carrubber's Close. Crossing point over Jeffrey Street closed	15/03/21	15/03/21
	City Centre	<u>YORK PLACE</u>		Laing O'Rourke - carriageway works	Road closed to eastbound traffic 8pm - 6am for 4 nights. Bus station access maintained but no right turn available from Elder Street	15/03/21	19/03/21
	City Centre	BROUGHTON STREET	At York Place	To accommodate line marking as part of works noted above	Road closed midnight - 3am (Monday night / Tuesday morning)	16/03/21	16/03/21
	City Centre	<u>ROTHESAY TERRACE</u>		Crane operations	Road closed	16/03/21	16/03/21
	City Centre	<u>CANONGATE</u>	At Canongate Kirk	BT / KN - ducting installation	Temporary traffic lights	18/03/21	18/03/21
	City Centre	<u>MORRISON LINK</u>	Between Morrison Street and Morrison Crescent	The Haymarket development - sewer diversion work	One lane closed in each direction (northbound restriction extending into Morrison Street towards Haymarket). Temporary pedestrian crossing facility outside Leonardo Hotel	21/03/21	25/04/21
	City Centre	<u>JOHNSTON TERRACE</u>		Historic Environment Scotland - rock face survey	Road closed	22/03/21	26/03/21
	City Centre	LEITH STREET		Laing O'Rourke - tower crane removal	Road closed to northbound traffic 7pm Thursday - 6am Monday	25/03/21	29/03/21
	City Centre	<u>ROYAL CRESCENT</u>	At Dundonald Street	Scottish Water - manhole repairs	3-way temporary traffic lights	26/03/21	26/03/21
	City Centre	<u>GRASSMARKET</u>	At Cowgatehead	Scottish Water - ironwork repairs <i>Rescheduled from 14/02/21</i>	2-way temporary traffic lights	28/03/21	28/03/21
	City Centre	LEITH STREET		Laing O'Rourke - hoarding removal, carriageway resurfacing and line marking (to be completed ahead of second tower crane removal late April)	Road closed to northbound traffic 7pm Friday - 6am Monday	09/04/21	12/04/21

	City Centre	LEITH STREET	At Calton Road	Laing O'Rourke - traffic island works <i>Dates and final details TBC</i>	Leith Street reduced to 1 lane in each direction	12/04/21	1 week
	Colinton / Fairmilehead	<u>WATER OF LEITH WALKWAY</u>	Colinton / Spylaw area	<u>Scottish Water - waste water system improvements</u>	Spylaw car park closed Monday to Friday.	12/10/20	25 weeks
	Colinton / Fairmilehead	<u>BONALY BRAE</u>	At Bonaly Grove	<u>City of Edinburgh Council - to provide space for safe walking and cycling</u>	Road closed except for residents' access, pedestrians and cycles	17/02/21	Until further notice
	Colinton / Fairmilehead	<u>BUCKSTONE CIRCLE / BUCKSONE LOAN EAST</u>	Between High Buckstone and Buckstone Close	<u>City of Edinburgh Council - to provide space for safe walking and cycling</u>	Road closed except for residents' access, pedestrians and cycles	22/02/21	Until further notice
	Colinton / Fairmilehead	WOODHALL ROAD	Dreghorn Loan to Bridge Road	Openreach - ducting installation	Parking bays on north side suspended to accommodate temporary walkway	06/04/21	09/04/21
	Corstorphine / Murrayfield	ST JOHN'S ROAD	In its entirety	<u>City of Edinburgh Council - to provide space for safe walking and cycling</u>	Re-designating key parts of the road to help pedestrians, people using wheelchairs, prams or bicycles to physically distance	22/07/20	Until further notice
	Corstorphine / Murrayfield	LAMPACRE ROAD		<u>City of Edinburgh Council - to provide space for safe walking and cycling</u>	Road closed between Tyler's Acre Road and Tyler's Acre Gardens (and Tyler's Acre Avenue closed at Lampacre Road. Except for residents' access, pedestrians and cycles	28/11/20	Until further notice
	Corstorphine / Murrayfield	SAUGHTONHALL / BALGREEN / WHITSON AREA		Cityfibre - cable and ducting installation	Lane, footway and parking restrictions as signed. Temporary traffic lights as required	06/01/21	May 2021
	Corstorphine / Murrayfield	<u>CORSTORPHINE ROAD</u>	Between Ormidale Terrace and Western Corner	Cityfibre - cable and ducting installation	2-way temporary traffic lights, Murrayfield Road and Riversdale Crescent-closed Ongoing lane and footway restrictions, temporary traffic lights and road closures removed 28/01/21	18/01/21	April 2021
	Corstorphine / Murrayfield	<u>BALGREEN ROAD</u>	Between Corstorphine Road and Saughtonhall Drive	Cityfibre - cable and ducting installation	Lane, footway and parking restrictions as signed. Temporary traffic lights as required	26/01/21	April 2021
	Corstorphine / Murrayfield	<u>RAVELSTON DYKES</u>	At Crarae Avenue	SGN - gas main renewal <i>Postponed</i>	3-way temporary traffic lights	25/01/21	19/02/21
	Corstorphine / Murrayfield	<u>CRARAE AVENUE</u>		<u>City of Edinburgh Council - to provide space for safe walking and cycling</u>	Road closed except for residents' access, pedestrians and cycles	22/02/21	Until further notice
	Corstorphine / Murrayfield	FEATHERHALL CRESCENT NORTH	In its entirety between Meadow Place Road and Featherhall Avenue	Cityfibre - cable and ducting installation	Lane, footway and parking restrictions	26/02/21	15/03/21
	Corstorphine / Murrayfield	<u>CORSTORPHINE HIGH STREET</u>	Between Kirk Loan and Ladywell Avenue / Featherhall Avenue; Also Dovecot Road at St Margaret's Park and at Ladywell Avenue	City of Edinburgh Council - installation / adjustment of Spaces for People measures including footway widening at Manse Road junction	Lane and parking restrictions	01/03/21	13/03/21
	Corstorphine / Murrayfield	<u>MEADOW PLACE ROAD / BROOMHOUSE ROAD</u>	Between A8 and south side of Broomhouse roundabout, plus Ladywell Road	City of Edinburgh Council - installation of segregated cycle lanes	Lane and parking restrictions, stop / go boards. Line marking 08 - 21/03/21, installation of segregation units from 29/03/21	08/03/21	11/04/21

	Corstorphine / Murrayfield	<u>CORSTORPHINE ROAD</u>	At Murrayfield Road / Riversdale Crescent	Cityfibre - cable and ducting installation	4-way temporary traffic lights From 12/03/21 - 2-way temporary traffic lights, Murrayfield Road and Riversdale Crescent closed	11/03/21	13/03/21
	Corstorphine / Murrayfield	<u>SAUGHTON ROAD NORTH</u>	At Carrick Knowe Parkway	Morrison Utilities - cabinet works for BT	3-way temporary traffic lights	12/03/21	16/03/21
	Corstorphine / Murrayfield	CARRICK KNOWE AREA		Cityfibre - installation of cables and ducting	Lane, footway and parking restrictions: Traquair Park West 15 - 19/03/21 Tyler's Acre Road 22 - 26/03/21 Tyler's Acre Gardens and Avenue 29/03 - 02/04/21	15/03/21	April 2021
	Corstorphine / Murrayfield	<u>ROSEBURN STREET</u>	At Roseburn garage	Cityfibre - installation of cables and ducting	Lane closures and stop / go boards, parking suspended on both sides	15/03/21	19/03/21
	Corstorphine / Murrayfield	<u>SAUGHTON ROAD NORTH</u>	At Castle Avenue / Tyler's Acre Road	Scottish Power - cable repairs	4-way temporary traffic lights	23/03/21	29/03/21
	Corstorphine / Murrayfield	<u>BROOMHALL CRESCENT</u>	South west corner between nos. 30 and 54	BT / KN - telegraph pole replacement	Road closed to through traffic	24/03/21	24/03/21
	Corstorphine / Murrayfield	<u>BALGREEN ROAD</u>	At Saughtonhall Drive	Scottish Water - manhole repairs	3-way temporary traffic lights, no exit from Baird Drive	26/04/21	26/04/21
	Craightonny/ Duddingston	PAISLEY DRIVE	Between Paisley Avenue and Meadowfield Road	City of Edinburgh Council - to provide space for safe walking and cycling	Road closed except for cycles and residents' access	02/10/20	Until further notice
	Craightonny/ Duddingston	A1 CORRIDOR	London Road / Willowbrae Road / Milton Road West between Leith Walk and Mountcastle Drive North	City of Edinburgh Council - Spaces for People measures	Re-designating key parts of the road to help pedestrians, people using wheelchairs, prams or bicycles to physically distance	30/11/20	Until further notice
	Craightonny/ Duddingston	LOGANLEA DRIVE	Between Craightonny Road and east leg of Loganlea Avenue	City of Edinburgh Council - to provide space for safe walking and cycling	One-way order in place - no exit to Craightonny Road	17/12/20	Until further notice
	Craightonny/ Duddingston	<u>DUDDINGSTON LOW ROAD</u>	In its entirety between Holyrood Park Road and Old Church Lane	Historic Environment Scotland - rock face inspection and associated actions <i>Road reopened 12/03/21</i>	Road and paths closed 9.30am - 3.30pm each day. *Due to a rockfall within Holyrood Park on 23/02/21, Duddingston Low Road will remain closed to all users until further notice*	22/02/21	26/02/24 Until further notice
	Craightonny/ Duddingston	<u>STANLEY PLACE / TAYLOR PLACE</u>		Building development	Roads closed to through traffic between Sunnybank Terrace and Comely Green Crescent (except for residents' access)	22/02/21	Until further notice
	Craightonny/ Duddingston	<u>QUEEN'S DRIVE</u>	Between Holyrood Gait and roundabout at Broad Pavement car park	Historic Environment Scotland - carriageway resurfacing	Road closed	08/03/21	12/03/21
	Drum Brae / Gyle	<u>DRUM BRAE NORTH</u>	Between Queensferry Road and Drum Brae Terrace	City of Edinburgh Council - installation of segregated cycle lanes	Off-peak lane and parking restrictions, temporary traffic lights as required	22/02/21	13/03/21
	Drum Brae / Gyle	<u>CRAIGS ROAD</u>	At North Gyle Road	Scottish Power - cable fault	Temporary traffic lights	25/02/21	15/03/21 TBC

	Drum Brae / Gyle	<u>GLASGOW ROAD</u>	At North Gyle Road / Craigs Gardens	Scottish Power - ongoing west Edinburgh cable installation project <i>New start date (previously noted to start 04/03/21)</i>	Lane closures / contraflow and temporary pedestrian crossing facilities on Glasgow Road; North Gyle Road closed.	08/03/21	28/03/21
	Drum Brae / Gyle	<u>CRAIGS ROAD</u>	Between East Craigs Rigg and Moreland View	BT / KN - ducting installation	Road closed to through traffic except cycles.	22/03/21	23/03/21
 	East Lothian	<u>ESKVIEW TERRACE,</u> <u>MUSSELBURGH</u>		SGN - gas main repair and renewal	Temporary traffic lights, Eskview Terrace closed to northbound traffic between Stoneybank Terrace and Olive Bank Road	01/03/21	5 weeks
	Forth	FERRY ROAD	Between Crewe Toll Roundabout and Inverleith Row	<u>City of Edinburgh Council - to provide space for safe walking and cycling</u>	Segregated cycle lanes	03/08/20	17/08/20
	Forth	CRAIGHALL TERRACE	At Craighall Road	<u>City of Edinburgh Council - to provide space for safe walking and cycling</u>	Road closed except for residents' access, pedestrians and cycles	17/02/21	Until further notice
	Forth	WEST PILTON CRESCENT	Between Pennywell Road and West Pilton Bank	<u>City of Edinburgh Council - to provide space for safe walking and cycling</u>	Road closed except for residents' access, pedestrians and cycles	22/02/21	Until further notice
	Forth	<u>WEST GRANTON ROAD</u>	Between Granton Medway and Granton Square	Scottish Water - mains disconnection	2-way temporary traffic lights	07/03/21	12/03/21
	Forth	<u>CREWE ROAD NORTH</u>	Between Pilton Avenue and Arneil Place	Sewer connections	Road closed	08/03/21	12/03/21
	Forth	<u>SUMMERSIDE STREET</u>	At Ferry Road	Water main connection	Road closed, residents' access via Newhaven Road - Summerside Place	08/03/21	12/03/21
	Fountainbridge/ Craiglockhart	GILMORE PARK	At Dundee Street	Building development works - utility connections	Road closed, access maintained for pedestrians	16/01/20	Ongoing
	Fountainbridge/ Craiglockhart	SLATEFORD ROAD	Between Hermand Street and Shandon Place	SGN - gas main renewal	Minor lane restrictions west of Robertson Avenue. <i>Dates TBC for temporary traffic lights, road closures of Robertson Avenue (southbound) and Hermand Crescent / Street / Terrace 9am - 4pm each day.</i>	05/01/21	05/03/21 TBC
	Fountainbridge/ Craiglockhart	LANARK ROAD / LONGSTONE ROAD / INGLIS GREEN ROAD	Between Gillespie crossroads and Murrayburn Road	<u>City of Edinburgh Council - installation of Spaces for People measures</u>	Lane and parking restrictions (starting at Gillespie crossroads)	26/01/21	March 2021
	Fountainbridge/ Craiglockhart	<u>SLATEFORD ROAD</u>	At Chesser Avenue	SGN - gas leak repairs	Left turn lane from Slateford Road into Chesser Avenue closed (left turn still available from outside lane)	11/03/21	TBC
	Fountainbridge/ Craiglockhart	<u>LANARK ROAD</u>	Craiglockhart Avenue to Inglis Green Road	Scottish Power - emergency cable repairs	Road closed to westbound traffic.	12/03/21	TBC
	Fountainbridge/ Craiglockhart	<u>DUNDEE STREET</u>	Between Fowler Terrace and Yeaman Place	SGN - new gas supply <i>Rescheduled from 18/01/21</i>	2-way temporary traffic lights	15/03/21	26/03/21

	Inverleith	<u>WATER OF LEITH PATH AT DEAN VILLAGE</u>		Landslip	Path closed beneath Dean cemetery	April 2013	Ongoing
	Inverleith	CREWE ROAD SOUTH	In its entirety	<u>City of Edinburgh Council - to provide space for safe walking and cycling</u>	Re-designating key parts of the road to help pedestrians, people using wheelchairs, prams or bicycles to physically distance.	05/06/20	Until further notice
	Inverleith	HAMILTON PLACE	Between Deanhaugh Street and Patriothall	<u>City of Edinburgh Council - to provide space for safe walking and cycling</u>	Re-designating key parts of the road to help pedestrians, people using wheelchairs, prams or bicycles to physically distance	30/07/20	Until further notice
	Inverleith	RAEBURN PLACE / DEANHAUGH STREET / KERR STREET	Between Portgower Place and St Stephen Street	<u>City of Edinburgh Council - to provide space for safe walking and cycling</u>	Re-designating key parts of the road to help pedestrians, people using wheelchairs, prams or bicycles to physically distance	30/07/20	Until further notice
	Inverleith	WESTER DRYLAW AVENUE	Between Groathill Road North and Wester Drylaw Drive	<u>City of Edinburgh Council - to provide space for safe walking and cycling</u>	Road closed except for residents' access, pedestrians and cycles	17/02/21	Until further notice
	Inverleith	<u>HILLHOUSE ROAD</u>	Blackhall junction area	SGN - gas main renewal	Lane closures on Hillhouse Road. Forthview Terrace and Columba Road closed, no right turn into Gardiner Road;	18/01/21	Estimated 6 weeks
	Inverleith	A90 CORRIDOR	Various sections between Drumsheugh Gardens and Cramond Brig	City of Edinburgh Council - improved safety measures for cyclists and pedestrians, installation of peak-time bus lanes	Lane and parking restrictions	21/02/21	Until further notice
	Inverleith	<u>QUEENSFERRY ROAD</u>	At Craigleith junction	Scottish Power - works associated with Holiday Inn refurbishment	Westbound lane closures on Craigleith Road and Queensferry Road. South footway closed at Holiday Inn / Esso garage	22/02/21	3 weeks estimated
	Inverleith	<u>CANONMILLS</u>	At Rodney Street / Broughton Road	BT - clearing blocked cable ducts <i>Rescheduled from 18/02/21</i>	3-way temporary traffic lights, Eyre Place closed between Rodney Street and Canon Street	12/03/21	Up to 5 days
	Inverleith	<u>COMELY BANK ROUNDABOUT</u>		City of Edinburgh Council - installation of Spaces for People measures	3-way temporary traffic lights from 9.30am (Orchard Brae, Craigleith Road and Comely Bank Road). Orchard Road and Crewe Road South closed from 8am	15/03/21	18/03/21
	Inverleith	<u>INVERLEITH ROW</u>	At Tanfield	City of Edinburgh Council - cycle counter repair <i>Rescheduled from February</i>	Temporary traffic lights 6pm - midnight	15/03/21	15/03/21
	Inverleith	CRAIGLEITH HILL, CRAIGLEITH HILL GROVE & CRAIGLEITH HILL ROW		City of Edinburgh Council - road surface treatment programme <i>This work is weather-dependant, dates are subject to change</i>	Roads closed	16/03/21	16/03/21
	Inverleith	CRAIGLEITH HILL PARK & CRAIGLEITH HILL GREEN		City of Edinburgh Council - road surface treatment programme <i>This work is weather-dependant, dates are subject to change</i>	Roads closed	17/03/21	17/03/21
	Inverleith	CRAIGLEITH HILL GARDENS		City of Edinburgh Council - road surface treatment programme <i>This work is weather-dependant, dates are subject to change</i>	Road closed	18/03/21	18/03/21
	Inverleith	CRAIGLEITH HILL CRESCENT		City of Edinburgh Council - road surface treatment programme <i>This work is weather-dependant, dates are subject to change</i>	Road closed	19/03/21	19/03/21

	Inverleith	<u>CRAIGLEITH ROAD</u>	Between Orchard Bank and Orchard Place	Scottish water - trial hole	2-way temporary traffic lights	23/03/21	23/03/21
 	Leith	<u>CONSTITUTION STREET</u>		<u>Trams to Newhaven.</u>	1 - Road closed between Foot of the Walk and Coatfield Lane. Access maintained from Laurie Street to Kirkgate House car park. East footway closed adjacent to South Leith Parish Church. 2 - Road closed between Queen Charlotte Street and Tower Street.	16/11/19	30/04/21
	Leith	<u>LINDSAY ROAD</u>	Between North Leith Sands and Newhaven Place	<u>Trams to Newhaven construction - click cell to visit website</u>	Road closed to eastbound traffic, diversion via Melrose Drive. Hawthornvale closed at Lindsay Road. No right turn from Annfield, no left turn from Melrose Drive, no exit from Newhaven Place	06/03/20	31/07/21
	Leith	OCEAN DRIVE	Between roundabouts at Ocean Terminal	Trams to Newhaven	Northbound side closed, 2-way traffic on southbound side. Alterations from 13/10/20 - T-junction installed for southbound traffic at the north roundabout	13/03/20	Ongoing
	Leith	<u>LINKS GARDENS</u>	Between Gladstone Place and Links Gardens Lane	<u>City of Edinburgh Council - to provide space for safe walking and cycling</u>	Road closed to all vehicles except cycles	03/05/20	Until further notice
	Leith	<u>JANE STREET</u>	At no. 13/15 (Headland Archaeology)	Trams to Newhaven - utility diversions	Road closed, short diversion via the industrial estate	23/11/20	March 2021
	Leith	<u>OCEAN DRIVE</u>	Between Ocean Terminal and Rennie's Isle	Trams to Newhaven construction	Road closed	04/01/21	Autumn 2021
	Leith	<u>BERNARD STREET</u>	At Shore / Commercial Street	Scottish Water - manhole repairs <i>Date TBC as at 03/02/21 Postponed</i>	4-way temporary traffic lights	04/03/21	04/03/21
	Leith	<u>QUEEN CHARLOTTE STREET</u>	Between Water Street and Maritime Lane	Scottish Water - emergency repairs	Road closed	08/03/21	TBC
	Leith	<u>BALTIC STREET</u>	At Bernard Street	Trams to Newhaven	2-way temporary traffic lights	17/03/21	8 weeks
	Leith Walk	<u>ANNANDALE STREET</u>	At Leith Walk	Trams to Newhaven	No exit from Annandale Street to Leith Walk	20/06/20	27/03/21
	Leith Walk	LEITH WALK	Between London Road and Crown Place	Trams to Newhaven	Road closed to northbound traffic, southbound reduced to 1 lane	20/06/20	Autumn 2021
	Leith Walk	LONDON ROAD / EASTER ROAD JUNCTION		Trams to Newhaven - alterations to accommodate Leith Walk diverted traffic	Signal timings and lane markings altered. No right turn from Easter Road into eastbound London Road (East Norton Place)	20/06/20	Autumn 2021
	Leith Walk	<u>MCDONALD ROAD</u>	At Leith Walk	Trams to Newhaven	No entry to McDonald Road	11/07/20	Until further notice
	Leith Walk	<u>BROUGHTON ROAD</u>	At McDonald Road	City of Edinburgh Council / Trams to Newhaven - to assist with road safety	3-way temporary traffic lights	05/11/20	Until further notice

	Leith Walk	A1 CORRIDOR	London Road / Willowbrae Road / Milton Road West between Leith Walk and Mountcastle Drive North	City of Edinburgh Council - to provide space for safe walking and cycling	Re-designating key parts of the road to help pedestrians, people using wheelchairs, prams or bicycles to physically distance.	30/11/20	Until further notice
	Leith Walk	<u>HILLSIDE CRESCENT</u>		City of Edinburgh Council - Spaces for People measures	No vehicle entry to Hillside Crescent west leg from London Road (enter via east leg)	18/01/21	Until further notice
	Leith Walk	<u>MANDERSTON STREET</u>	At Leith Walk	SGN - to accommodate gas main diversion work on Jane Street	Road closed	18/01/21	7 weeks
	Leith Walk	LEITH WALK	At Stead's Place / Springfield Street	Trams to Newhaven	Alterations to access routes - Stead's Place reopens, Springfield Street closed	26/01/21	Ongoing
	Leith Walk	<u>BRUNSWICK ROAD</u>	Between East Montgomery Place and Brunswick Place	City of Edinburgh Council - to provide space for safe walking and cycling	One-way order - westbound traffic only	08/02/21	Until further notice
	Leith Walk	<u>DRYDEN STREET</u>	At Spey Terrace	SGN - new gas connection <i>Not carried out, awaiting revised dates</i>	3-way temporary traffic lights	22/02/21	26/02/21
	Leith Walk	<u>EASTER ROAD</u>	At Rossie Place	Scottish Water - manhole repairs <i>To be rescheduled</i>	3-way temporary traffic lights	02/03/21	02/03/21
	Leith Walk	EASTER ROAD	At Albert Street	Scottish Water - manhole repairs <i>Works TBC as at 24/02/21</i>	4-way temporary traffic lights	22/03/21	22/03/21
	Leith Walk	EASTER ROAD	At Edina Street	Scottish Water - manhole repairs <i>Works TBC as at 24/02/21</i>	4-way temporary traffic lights	23/03/21	23/03/21
	Leith Walk	MCDONALD ROAD	At Leith Walk	Trams to Newhaven <i>Postponed</i>	Road closed	28/03/21	June 2021
	Liberton / Gilmerton	<u>MOREDUN AREA</u>		Cityfibre - cable / ducting installation	Rolling programme with lane and parking restrictions affecting majority of residential streets within Hyvots Bank, Ferniehill, Fernieside and Moredun Park areas.	21/09/20	April 2021
	Liberton / Gilmerton	<u>BURNHEAD / GRACEMOUNT AREA</u>	Residential streets between Captain's Road and Little Road	Cityfibre - cable and ducting installation	Lane closures and parking restrictions as signed.	05/11/20	May 2021
	Liberton / Gilmerton	GILMERTON ROAD	Between Liberton Road and Walter Scott Avenue	City of Edinburgh Council - to provide space for safe walking and cycling	Re-designating key parts of the road to help pedestrians, people using wheelchairs, prams or bicycles to physically distance	16/11/20	Until further notice
	Liberton / Gilmerton	<u>ALNWICKHILL AREA</u>	Residential streets west of Alnwickhill Road	Cityfibre - cable and ducting installation	Lane closures and parking restrictions as signed	23/11/20	Mid-March
	Liberton / Gilmerton	IVANHOE CRESCENT	In its entirety	City of Edinburgh Council - to provide space for safe walking and cycling	Road closed and Woodstock Place closed at Ivanhoe Crescent. Except for residents' access, pedestrians and cycles	28/11/20	Until further notice






	Liberton / Gilmerton	GRACEMOUNT DRIVE	At St Catherines RC Primary School	City of Edinburgh Council - to provide space for safe walking and cycling	Road closed except for residents' access, pedestrians and cycles	17/02/21	Until further notice
	Liberton / Gilmerton	MOREDUN PARK STREET	Between Moredun Park Way and entrance to Craighour Park PS	City of Edinburgh Council - to provide space for safe walking and cycling	Road closed except for residents' access, pedestrians and cycles	17/02/21	Until further notice
	Liberton / Gilmerton	<u>BURDIEHOUSE AREA</u>	Residential streets east of Burdiehouse Road and south of Captain's Road (including Captain's Road itself)	Cityfibre - cable and ducting installation	Road closures, lane and footway restrictions, parking suspensions and temporary traffic lights as required	04/01/21	April 2021
	Liberton / Gilmerton	<u>MOREDUNVALE ROAD</u>	Between Upper Craighour and Old Dalkeith Road	City of Edinburgh Council - to provide space for safe walking and cycling	No access to Old Dalkeith Road	01/02/21	12/03/21
	Liberton / Gilmerton	<u>MORTONHALL AREA</u>	Frogston Road East and residential streets within Mortonhall Park	Cityfibre - cable and ducting installation	Lane and footway restrictions, parking suspensions and temporary traffic lights as required	02/02/21	16/03/21
	Liberton / Gilmerton	LIBERTON DRIVE	Between Alnwickhill Road and Liberton Tower Lane	Cityfibre - cable and ducting installation	Rolling programme with lane and parking restrictions, temporary traffic lights as required	03/02/21	17/03/21
 	Liberton / Gilmerton	<u>RAVENSROFT AREA</u>	Newtoft Street in its entirety; Ravenscroft Street in its entirety plus adjoining roads	Cityfibre - cable and ducting installation	Phased road closures of Ravenscroft Street, Ravenscroft Place, Newtoft Street and Hyvots Bank Avenue. Lane, footway and parking restrictions, temporary traffic lights as required	19/02/21	May 2021
	Liberton / Gilmerton	<u>HOWDEN HALL ROAD</u>	At Alnwickhill Road	Cityfibre - cable and ducting installation	3-way temporary traffic lights	08/03/21	22/03/21
	Liberton / Gilmerton	<u>GILMERTON DYKES LOAN & AVENUE</u>		City of Edinburgh Council - road surface treatment programme <i>This work is weather-dependant, dates are subject to change</i>	Roads closed	15/03/21	15/03/21
	Liberton / Gilmerton	<u>GILMERTON ROAD</u>	Between Double Hedges Road and Rutherford Drive	Scottish Water - manhole repairs	Road closed	21/03/21	21/03/21
	Liberton / Gilmerton	<u>LANG LOAN</u>	Between Straiton Road and Goldeneye Gait	Scottish Power - ducting installation	Road closed (local access maintained)	26/03/21	29/03/21
	Midlothian	SEAFIELD ROAD, BILSTON		Scottish Power - cable installation	Road closed in sections. Temporary traffic lights A701 at Seafield Road from 16/11/20	21/09/20	Ongoing
	Midlothian	<u>MILLERHILL ROAD</u>	South of Shawfair Road	Formation of new access to development site	Temporary traffic lights	08/03/21	12/03/21
	Morningside	BRAID ROAD	Between Braid Farm Road and Hermitage Drive	City of Edinburgh Council - to provide space for safe walking and cycling	Road closed except for cycles and essential works vehicles	03/05/20	Until further notice
	Morningside	<u>BRAIDBURN TERRACE</u>	From its junction with Comiston Road to its junction with Braid Road	City of Edinburgh Council - to provide space for safe walking and cycling	With the exception of cycles - Road open to eastbound traffic only; No right turn from Greenbank Place into Braidburn Terrace.	08/05/20	Until further notice

	Morningside	BRUNTSFIELD PLACE	In its entirety	City of Edinburgh Council - to provide space for safe walking and cycling	Re-designating key parts of the road to help pedestrians, people using wheelchairs, prams or bicycles to physically distance.	27/07/20	Until further notice
	Morningside	MORNINGSIDE ROAD	In its entirety	City of Edinburgh Council - to provide space for safe walking and cycling	Re-designating key parts of the road to help pedestrians, people using wheelchairs, prams or bicycles to physically distance.	27/07/20	Until further notice
	Morningside	<u>BRUNTSFIELD AVENUE, MONTPELIER</u>		City of Edinburgh Council - to provide space for safe walking and cycling	Bruntsfield Avenue closed at Bruntsfield Place; Montpelier closed at Montpelier Park. Except for cycles and residents' access	18/08/20	Until further notice
	Morningside	CANAAN LANE	Between Morningside Road and Woodburn Terrace	City of Edinburgh Council - to provide space for safe walking and cycling	Road closed except for residents' access, pedestrians and cycles	18/08/20	Until further notice
	Morningside	COMISTON ROAD	Between Greenbank and Fairmilehead crossroads	City of Edinburgh Council - to provide space for safe walking and cycling	Re-designating key parts of the road to help pedestrians, people using wheelchairs, prams or bicycles to physically distance.	20/08/20	Until further notice
	Morningside	<u>CANAAN LANE</u>	North of the egress from the Royal Blind School.	City of Edinburgh Council - to provide space for safe walking and cycling (Meadows to Greenbank 'quiet route')	Road closed except for residents' access, pedestrians and cycles	03/02/21	Until further notice
	Morningside	<u>WHITEHOUSE LOAN</u>	Between Bruntsfield Crescent and Warrender Park Road	City of Edinburgh Council - to provide space for safe walking and cycling (Meadows to Greenbank 'quiet route')	Road closed except for residents' access, pedestrians and cycles	03/02/21	Until further notice
	Morningside	<u>WHITEHOUSE LOAN</u>	Between Strathearn Road and Hope Terrace	City of Edinburgh Council - to provide space for safe walking and cycling (Meadows to Greenbank 'quiet route')	Road closed except for residents' access, pedestrians and cycles	03/02/21	Until further notice
 	Morningside	<u>CLUNY GARDENS</u>	At / around Braid Avenue	SGN - gas main renewal	1 - Temporary traffic lights and Braid Avenue closed south of Cluny Gardens 13/01/21 (this phase completed Monday 01/02/21); 2 - temporary traffic lights, Midmar Avenue closed at Cluny Gardens. 3 - Nile Grove closed (est 08/02/21);	30/11/20	Estimated 13 weeks
	Morningside	<u>COMISTON ROAD</u>	At Greenbank Drive	Scottish Water - manhole repairs	4-way temporary traffic lights	21/03/21	21/03/21
	Morningside	<u>VIEWFORTH</u>	At the canal bridge	Mackenzie Construction - water main connection at development site	Road closed	22/03/21	26/03/21
	Morningside	<u>CLUNY GARDENS</u>	At Braid Avenue	Scottish Water - manhole repairs	4-way temporary traffic lights	29/03/21	29/03/21
 	Morningside	<u>MORNINGSIDE ROAD</u>	At Church Hill Place	Scottish Water - manhole repairs <i>Rescheduled from 04/03/21</i>	3-way temporary traffic lights, Abbotsford Park closed at Morningside Road	11/04/21	11/04/21
	Morningside	<u>POLWARTH TERRACE</u>	Between Colinton Road and Gray's Loan	Scottish Power - cable installation for development site <i>Rescheduled from 01/03/21</i>	2-way temporary traffic lights	22/04/21	05/05/21
	Pentland Hills	<u>WATER OF LEITH WALKWAY</u>	At Baberton Loan	Scottish Water - waste water system improvements	Path closed	03/08/20	20 weeks TBC

	Pentland Hills	BABERTON MAINS DRIVE	In its entirety, plus adjoining streets	Cityfibre - cable and ducting installation	Rolling programme with lane and parking restrictions and temporary traffic lights as required	02/02/21	April 2021
	Pentland Hills	<u>FORTH VIEW CRESCENT</u>	Between Palmer Road and Curriehill Road (south leg of Forth View Crescent, opposite Currie PS)	<u>City of Edinburgh Council - to provide space for safe walking and cycling</u>	Road closed except for residents' access, pedestrians and cycles. Parking restrictions at various points on Forth View Crescent and Riccarton Avenue	22/02/21	Until further notice
	Pentland Hills	<u>LANARK ROAD WEST</u>	At Bridge Road	Openreach - network repairs <i>Extended for a 3rd day</i>	Off-peak 3-way temporary traffic lights	10/03/21	11/03/21 12/03/21
	Pentland Hills	<u>LANARK ROAD WEST</u>	At George V Park	Telecoms company - mast upgrades <i>Rescheduled from 09/03/21</i>	Off-peak 2-way temporary traffic lights	10/04/21	10/04/21
	Pentland Hills	A71 / A720 CALDER ROUNDABOUT		BEAR Scotland - replacement of vehicle restraint barriers <i>Details TBC as at 05/03/21</i>	Overnight lane closures on all approaches	28/03/21	09/04/21
	Portobello/ Craigmillar	BAILEYFIELD CRESCENT	Between Sir Harry Lauder Road and Fishwives' Causeway	Advance Construction - sewer replacement and road realignment	Road closed	10/09/18	TBC
	Portobello/ Craigmillar	<u>STANLEY STREET / HOPE PARK</u>	Between Christian Grove and access to Network Rail yard	<u>City of Edinburgh Council - to provide space for safe walking and cycling</u>	Road closed to through traffic except cycles.	29/05/20	Until further notice
	Portobello/ Craigmillar	PORTOBELLO HIGH STREET	Between Fishwives' Causeway and Marlborough Street	<u>City of Edinburgh Council - to provide space for safe walking and cycling</u>	Re-designating key parts of the road to help pedestrians, people using wheelchairs, prams or bicycles to physically distance.	24/07/20	Until further notice
	Portobello/ Craigmillar	MAGDALENE GARDENS; MAGDALENE DRIVE	At Brunstane primary school; Section leading to rear of Brunstane primary school.	<u>City of Edinburgh Council - to provide space for safe walking and cycling</u>	Road closed except for cycles	02/10/20	Until further notice
	Portobello/ Craigmillar	DUDDINGSTON ROAD		<u>City of Edinburgh Council - to provide space for safe walking and cycling</u>	Re-designating key parts of the road to help pedestrians, people using wheelchairs, prams or bicycles to physically distance.	09/11/20	Until further notice
	Portobello/ Craigmillar	A1 CORRIDOR	London Road / Willowbrae Road / Milton Road West between Leith Walk and Mountcastle Drive North	<u>City of Edinburgh Council - to provide space for safe walking and cycling</u>	Re-designating key parts of the road to help pedestrians, people using wheelchairs, prams or bicycles to physically distance.	30/11/20	Until further notice
	Portobello/ Craigmillar	<u>MILTON ROAD / MILTON ROAD EAST</u>	Between Duddingston Park and Coillesdene Crescent	Cityfibre - cable and ducting installation	Lane closures, parking restrictions, temporary traffic lights as required	08/02/21	22/03/21
	Portobello/ Craigmillar	<u>DUDDINGSTON ROW</u>	North of Bingham Avenue	Utility connections at development site	2-way temporary traffic lights	02/03/21	15/03/21
	Portobello/ Craigmillar	THE JEWEL	Between Duddingston Park South and Corbieshot	Cityfibre - cable and ducting installation	Lane, footway and parking restrictions as signed. Temporary traffic lights as required	04/03/21	12/04/21
	Sighthill/Gorgie	DALRY ROAD	Between Distillery Lane and Ardmillan Terrace	<u>City of Edinburgh Council - to provide space for safe walking and cycling</u>	Re-designating key parts of the road to help pedestrians, people using wheelchairs, prams or bicycles to physically distance	23/07/20	Until further Notice

	Sighthill/Gorgie	GORGIE ROAD	Between McLeod Street and Ardmillan Terrace	City of Edinburgh Council - to provide space for safe walking and cycling	Re-designating key parts of the road to help pedestrians, people using wheelchairs, prams or bicycles to physically distance	23/07/20	Until further Notice
	Sighthill/Gorgie	SIGHTHILL LOAN		City of Edinburgh Council - to provide space for safe walking and cycling	Road closed between Sighthill Avenue and Sighthill Gardens	18/08/20	Until further Notice
	Sighthill/Gorgie	<u>WESTFIELD ROAD</u>	Rail bridge to Westfield Avenue	Scottish Power - Roseburn to Westfield cable installation. <i>Work complete for now, next phase scheduled for May 2021</i>	Ph2 (05/11/20) - 4-way temporary traffic lights at Stevenson Road junction (removed 23/11/20). Westfield Road closed between Stevenson Road and Gorgie Road	26/10/20	18/12/20
	Sighthill/Gorgie	<u>GORGIE ROAD</u>	At Robertson Avenue	Network Rail - bridge refurbishment project	4-way temporary traffic lights. Layout change over weekend of 27 & 28/02/21, work switches to eastbound lane	04/01/21	09/04/21
	Sighthill/Gorgie	<u>RUSSELL ROAD</u>	Between Sauchiebank and McLeod Street	Balfour Beatty - site compound for Roseburn to Union canal cycle link works	Lane closures and parking restrictions as signed, temporary traffic lights when required.	11/01/21	April 2021
	Sighthill/Gorgie	WHITSON ROAD	In its entirety plus adjoining streets	Cityfibre - cable and ducting installation	Lane closures and parking restrictions as signed, temporary traffic lights when required.	18/01/21	31/03/21
	Sighthill/Gorgie	<u>BANKHEAD DRIVE</u>	Between South Gyle Access and roundabout at Broomhouse Road	City of Edinburgh Council - carriageway resurfacing <i>Work delayed by damaged Scottish Water apparatus</i>	Road closed, expected to reopen 23/03/21	15/02/21	3-4 weeks
	Sighthill/Gorgie	<u>REDHALL GROVE</u>	Between Redhall Road and Redhall Drive	City of Edinburgh Council - to provide space for safe walking and cycling	Road closed except for residents' access, pedestrians and cycles	17/02/21	Until further notice
	Sighthill/Gorgie	<u>MURIESTON CRESCENT</u>		Bowmer & Kirkland - development project	North footway closed between rail bridge and Murieston Place. Ad-hoc traffic management for deliveries. Additional traffic management June / July for tower crane installation	03/03/21	January 2022
	Sighthill/Gorgie	<u>STEVENSON ROAD</u>	Between National Tyres and Richard F Mackay	Scottish Power - cable connections	Lane closures / contraflow	09/03/21	20/03/21
	Sighthill/Gorgie	<u>BANKHEAD DRIVE</u>	Between Bankhead Terrace and Bankhead Crossway South	Virgin Media - installation works	Temporary traffic lights	10/03/21	12/03/21
	Sighthill/Gorgie	<u>STENHOUSE DRIVE</u>	At Stenhouse Avenue West	SGN - gas main renewal	Temporary traffic lights	11/03/21	15/03/21
 	Sighthill/Gorgie	<u>BANKHEAD DRIVE</u>	Between Bankhead Avenue and Cultins Road	City of Edinburgh Council - carriageway repairs	2-way temporary traffic lights, Bankhead Broadway closed	14/03/21	28/03/21
	Sighthill/Gorgie	<u>MURIESTON CRESCENT</u>	At the rail bridge (between Murieston Place and Russell Road)	Network Rail - bridge inspection	Road closed 10pm - 6am	22/03/21	23/03/21
	Sighthill/Gorgie	<u>BROOMHOUSE DRIVE</u>	At Saughton House	C-Plan - defect repairs <i>TBC as at 10/03/21</i>	Temporary traffic lights	11/04/21	11/04/21

	Sighthill/Gorgie	<u>KINGSKNOWE ROAD NORTH</u>	At Redhall Road	Scottish Water - ironwork repairs <i>Rescheduled from 16/02/21</i>	All approaches closed	11/04/21	11/04/21
	Sighthill/Gorgie	<u>DALRY ROAD</u>	At Dalry Gait / Caledonian Road	Openreach - access to carriageway manholes	4-way temporary traffic lights 9pm - 6am	12/04/21	13/04/21
	Southside / Newington	<u>OLD DALKEITH ROAD</u>	Between Cameron Toll and Little France Road	<u>City of Edinburgh Council - to provide space for safe walking and cycling</u>	Re-designating key parts of the road to help pedestrians, people using wheelchairs, prams or bicycles to physically distance	05/06/20	Until further notice
	Southside / Newington	<u>GEORGE SQUARE AREA</u>		<u>City of Edinburgh Council - to provide space for safe walking and cycling</u>	Anti-clockwise one-way system between Crichton Street and Meadow Lane. Crichton Street one-way (westbound only) expect for cycles; George Square east side closed; George Square north and west sides one-way (westbound / southbound only)	09/09/20	Until further notice
	Southside / Newington	<u>SCIENNES ROAD</u>	At Sciennes primary school	<u>City of Edinburgh Council - to provide space for safe walking and cycling</u>	Road closed (in addition to ongoing School Streets measures)	15/09/20	Until further notice
	Southside / Newington	<u>BUCCLEUCH STREET</u>		<u>City of Edinburgh Council - to provide space for safe walking and cycling</u>	Re-designating key parts of the road to help pedestrians, people using wheelchairs, prams or bicycles to physically distance.	12/10/20	23/10/20
	Southside / Newington	<u>CAUSEWAYSIDE / RATCLIFFE TERRACE</u>		<u>City of Edinburgh Council - to provide space for safe walking and cycling</u>	Re-designating key parts of the road to help pedestrians, people using wheelchairs, prams or bicycles to physically distance.	16/11/20	Until further notice
	Southside / Newington	<u>SIMON SQUARE</u>	Between Gilmour Street and Hardwell Close	Crane operations	Road and west footway closed	16/11/20	31/03/21
	Southside / Newington	<u>CRAIGMILLAR PARK</u>	Between Lady Road and Crawford Road	<u>City of Edinburgh Council - to provide space for safe walking and cycling</u>	Re-designating key parts of the road to help pedestrians, people using wheelchairs, prams or bicycles to physically distance.	11/01/21	Until further notice
	Southside / Newington	<u>PRESTONFIELD ROAD</u>	Junction with Clearburn Road	<u>City of Edinburgh Council - to provide space for safe walking and cycling</u>	Road closed except for residents' access, pedestrians and cycles	17/02/21	Until further notice
	Southside / Newington	<u>EAST SUFFOLK ROAD</u>	Between Craigmillar Park and Crawford Road	City of Edinburgh Council - carriageway resurfacing <i>Work postponed 06/01/21</i>	Road closed (except for local access)	11/01/21	15/01/21
	Southside / Newington	<u>GRANGE ROAD</u>	Between Chalmer's Crescent and Tantallon Place	City of Edinburgh Council - carriageway and footway resurfacing, traffic signals upgrade and cycle lane installation. <i>Work postponed</i>	Lane and footway closures and temporary traffic lights. Adjoining roads (Mansionhouse Road, Lauder Road both sides) closed as work progresses. Hatton Place, Dick Place and Lover's Loan closed	11/01/21	09/04/21
 	Southside / Newington	<u>WEST MAINS ROAD</u>	Between King's Buildings and Observatory Road	Cityfibre - cable and ducting installation	Lane closures, parking restrictions, temporary traffic lights as required. Langton Road closed 08/03 - 11/03/21	02/03/21	15/03/21
	Southside / Newington	<u>MEADOW LANE</u>	At Hope Park Square	Scottish Power - cabling works	Road closed, local diversion via Buccleuch Street - Buccleuch Place	08/03/21	15/03/21
	Southside / Newington	<u>SUFFOLK ROAD</u>	At Granby Road	Scottish Power - cable installation	4-way temporary traffic lights	15/03/21	19/03/21

	Southside / Newington	<u>PLEASANCE</u>	Between West Richmond Street and Richmond Lane	SGN - network maintenance	2-way temporary traffic lights	19/04/21	22/04/21
	Trunk road network	M9 (E)	Prior to J2	BEAR Scotland - carriageway patching <i>Postponed due to adverse weather, rescheduled for 27 and 29/03/21</i>	Road closed 8pm - 6am for 2 nights	10/03/21	12/03/21
	Trunk road network	A1 (S)	At Old Craighall	BEAR Scotland - signage works	Southbound on-slip closed 8pm - 6am	12/03/21	13/03/21
	Trunk road network	<u>A702</u>	At Hillend	Scottish Water - manhole repairs (x3)	Temporary traffic lights	20/03/21	21/03/21
	Trunk road network	A720 (W)	Dreghorn to Calder	BEAR Scotland - safety barrier upgrade	Road closed 8pm - 6am each night	21/03/21	12/05/21