

Roadworks & events report

Effective from 29 January 2021

Links to further information

[Traffic Scotland - information on trunk roads including Edinburgh City Bypass](#)

[SE Scotland trunk roads maintained by BEAR](#)

[Transport for Edinburgh - Lothian Buses, Edinburgh Trams and Cyclehire Scheme](#)

[Scottish Roadworks Register](#)


[Follow Edintravel on Twitter for regular updates](#)

Key

New information in this version

Spaces for People measures

Underlined entries contain links to maps or further information

 temporary traffic lights in use










 diversion in operation

Entries are arranged by Ward and then by start date.

[See details of Ward boundaries](#)

	Ward	Street	Location	Contractor / works description	Traffic Control	Start	Finish
	Almond	MAYBURY ROAD	Between East Craigs and Barnton	CALA / Barratt Homes development	Various lane closures / contraflow arrangements. Speed limit reduced to 30mph along whole length between Barnton and Maybury junctions. New signalised junctions in operation at site access roads.	08/01/20	Ongoing
	Almond	<u>SILVERKNOWES ROAD</u>	Between Silverknowes Parkway and Marine Drive	City of Edinburgh Council - to provide space for safe walking and cycling	Road closed to all vehicles except cycles	30/04/20	Until further notice
	Almond	<u>CAMMO WALK</u>		City of Edinburgh Council - to provide space for safe walking and cycling	Road closed except for residents' access, pedestrians and cycles	08/05/20	Until further notice
	Almond	MAYBURY ROAD	Between Craigs Road and roundabout at Maybury Drive	City of Edinburgh Council - to provide space for safe walking and cycling	Temporary pedestrian crossing in operation	30/06/20	Until further notice
	Almond	HAWES PIER		Police Scotland initiative	Car park closed 10pm - 5am each night	10/07/20	Until further notice
	Almond	<u>PENNYWELL ROAD</u>		City of Edinburgh Council - to provide space for safe walking and cycling	Segregated cycle lanes	14/09/20	Until further notice
	Almond	<u>QUEENSFERRY ROAD, KIRKLISTON</u>	At Kirkliston crossroads	City of Edinburgh Council - footway widening and installation of puffin crossing.	Work substantially complete as at 26/10/20, dates for lighting columns replacement TBC	29/09/20	TBC
	Almond	SOUTH BARNTON AVENUE	East leg at junction with Barnton Avenue	City of Edinburgh Council - to provide space for safe walking and cycling	Road closed	10/12/20	Until further notice
	Almond	<u>B800</u>	Between Milton Cottage and Dundas Castle	SGN - gas leak repairs	2-way temporary traffic lights	18/01/21	TBC
	Almond	<u>CLIFTONHALL ROAD</u>	At the north rail bridge (approximately between DPD Depot and Tesla unit)	Scottish Water - manhole repairs Postponed	Road closed 9.30am - 6pm	25/01/21	25/01/21
	Almond	<u>CRAMOND ROAD NORTH</u>	Between Cramond Glebe Road and Cramond Place	SGN - increasing network capacity	Temporary traffic lights	25/01/21	08/02/21
	Almond	<u>TURNHOUSE ROAD</u>	Between Maybury Road and West Craigs Crescent	Scottish Power - cable installation Start date TBC	Road closed Lane and footway restrictions, temporary traffic lights during w/c 01/02/21	25/01/21	2 weeks
	Almond	<u>CAMMO ROAD</u>	At no. 48 (north side of Cammo estate, back road to Turnhouse)	Scottish Power - cable installation	Road closed to through traffic. Diversion signed via Cammo Road - Cammo Gardens - Maybury Road - Craigs Road - Turnhouse Road	28/01/21	07/02/21
	Almond / Forth	FERRY ROAD	Between Silverknowes Neuk and West Granton Access	City of Edinburgh Council - carriageway patching	Various locations, stop / go boards in use	30/01/21	31/01/21

	Almond	<u>BUILYEON ROAD</u>	Around 200m east of B924 Bo'Ness Road	Cherry-picker access to phone mast	Off-peak 2-way temporary traffic lights	01/02/21	03/02/21
	Almond	<u>KIRKLANDS PARK STREET / EILSTON ROAD</u>	Between Maude Place and Eilston Drive	Scottish Water - manhole repairs	Road closed to through traffic	01/02/21	01/02/21
	Almond	<u>MAYBURY ROAD</u>	Around 500m north from East Craigs roundabout	BT / KN - installation of ducting across the carriageway	Temporary traffic lights	01/02/21	03/02/21
	Almond	MAYBURY ROAD	At Craigs Road	Scottish Water - ironwork repairs	Northbound lane closure, temporary stop for buses towards East Craigs	01/02/21	01/02/21
	Almond	HOPETOUN ROAD, QUEENSFERRY	Between Morison Gardens and High Street	Openreach - cabling	Rolling programme with 2 / 3 / 4-way temporary traffic lights	08/02/21	10/02/21
	Almond	MUIRHOUSE GARDENS	South west corner (between Muirhouse Grove and cul-de-sac at no. 60)	Openreach - pole replacement	Road closed	02/02/21 09/02/21	02/02/21 09/02/21
	Almond	<u>SILVERKNOWES BRAE</u>	Between Silverknowes Green and Silverknowes Gardens	BT / KN - network upgrade	Road closed to through traffic	15/02/21	15/02/21
	City Centre	LEITH STREET / PICARDY AREA		St James redevelopment works.	Varying lane closures and contraflow arrangements. St James' Place, Cathedral Lane and St James' car parks closed. Alterations to lane layout on all approaches to Picardy roundabout as work progresses	04/01/16	Ongoing
	City Centre	CALTON ROAD	Between Waverley station access and New Street	Unsafe rock face, restrictions in place to provide safety zone	Temporary traffic lights.	01/12/18	Ongoing
	City Centre	NORTH BRIDGE		City of Edinburgh Council / Balfour Beatty - bridge refurbishment	Traffic reduced to one lane in each direction. Footway closures and temporary walkways as signed. Bus stops relocated as required.	15/02/20	Summer 2021
	City Centre	<u>LEVEN STREET</u>	At Valleyfield Street	To provide adequate pedestrian space passed the development site at Pacific Building	Lane closures / contraflow to accommodate pedestrian walkway	04/06/20	Until further notice
	City Centre	PRINCES STREET	Between South St David Street and East End junction	<u>City of Edinburgh Council - to provide space for safe walking and cycling</u>	Buses, taxis and cycles only 7.30am - 6.30pm each day	18/06/20	Until further notice
	City Centre	WAVERLEY BRIDGE		<u>City of Edinburgh Council - to provide space for safe walking and cycling</u>	Road closed at Princes Street (except for cycles). Taxi and loading access via Market Street	18/06/20	Until further notice
	City Centre	<u>FORREST ROAD</u>		<u>City of Edinburgh Council - to provide space for safe walking and cycling</u>	Segregated cycle lanes	22/06/20	Until further notice
	City Centre	COCKBURN STREET		<u>City of Edinburgh Council - to provide space for safe walking and cycling</u>	Road closed except for cycles and blue badge holders. Loading permitted 6.30am - 10.30am each day.	10/07/20	Until further notice

	City Centre	VICTORIA STREET		City of Edinburgh Council - to provide space for safe walking and cycling	Road closed except for cycles and blue badge holders. Loading permitted 6.30am - 10.30am each day. From 11/12/20 - 24hr delivery and blue badge access via George IV Bridge, road remains closed at Grassmarket	10/07/20	Until further notice
	City Centre	TOLLCROSS	At Leven Street, Home Street. Brougham Street and Earl Grey Street	City of Edinburgh Council - to provide space for safe walking and cycling	Re-designating key parts of the road to help pedestrians, people using wheelchairs, prams or bicycles to physically distance	31/07/20	Until further notice
	City Centre	COWGATE	At Candlemaker Row	Redevelopment of India Buildings	Road closed to westbound traffic. Diversion via Pleasance - West Richmond Street - West Nicolson Street - Potterrow - Teviot Place - Lauriston Place - Lady Lawson Street - West Port	24/08/20	18 months
	City Centre	QUEEN STREET GARDENS EAST	At Queen Street	SGN - gas leak repairs	Lane closures From Monday 25/01/21 - eastbound lane closure on Queen Street, no left turn into or right turn out of Queen Street Gardens East	22/12/20	TBC
	City Centre	GEORGE IV BRIDGE	Between Lawnmarket and Victoria Street	Scottish Water - pipe renewal To be rescheduled	2-way temporary traffic lights	09/01/21	11/01/21
	City Centre	SOUTH ST DAVID STREET	Between Rose Street and Princes Street	Scottish Water - repairs to burst main	Southbound lane closure	18/01/21	25/01/21 Ongoing
	City Centre	DUNDAS STREET	At Great King Street	Scottish Water - pipe renewal (worksite on Great King Street, west side of junction) Cancelled 18/01/21	4-way temporary traffic lights	19/01/21	25/01/21
	City Centre	LAURISTON PLACE	At Lauriston Street	Scottish Water - repairs to burst pipe	Lane closures	22/01/21	TBC
	City Centre	ABERCROMBY PLACE	Between Dundas Street and Nelson Street	Morrison Utility Services - trial holes Not completed on 24/01/21, new dates TBC	2-way temporary traffic lights	24/01/21 31/01/21	24/01/21 31/01/21
	City Centre	LOTHIAN ROAD	At Morrison Street	Scottish Power - cable connections Postponed	Citybound nearside lane closure either side of Morrison Street junction	26/01/21	29/01/21
	City Centre	SOUTH EAST CUMBERLAND STREET LANE		BT - clearing blocked cable ducts Note change of date	Road closed to through traffic	17/02/21 27/01/21	21/02/21 31/01/21
	City Centre	CANNING STREET	T-junction at Caledonian Exchange	Morrison Utility Services - trial holes	3-way temporary traffic lights	31/01/21	31/01/21
	City Centre	HERIOT ROW	Between India Street and Queen Street Gardens West	Morrison Utility Services - trial holes	2-way temporary traffic lights	31/01/21	31/01/21
	City Centre	MORAY PLACE	At Great Stuart Street	Morrison Utility Services - trial holes	2-way temporary traffic lights	31/01/21	31/01/21
	City Centre	SHANDWICK PLACE	Manor Place to Stafford Street	Morrison Utility Services - trial holes Note change of date	Road closed to citybound traffic midnight - 4am	24/01/21 31/01/21	24/01/21 31/01/21

	City Centre	<u>DUNDAS STREET</u>	Between Great King Street and Heriot Row / Abercromby Place	City of Edinburgh Council - footway paving works and pedestrian crossing upgrade	1 - 4-way temporary traffic lights at Great King Street; 2 - Northumberland Street closed; 3 - 4-way temporary traffic lights at Heriot Row / Abercromby Place	01/02/21	7 weeks
	City Centre	<u>WEST APPROACH ROAD</u>	Between Canning Street and Lothian Road	Scottish Water - manhole repairs	Citybound outside lane closed	01/02/21	01/02/21
	City Centre	<u>WRIGHT'S HOUSES / BARCLAY TERRACE</u>		Building inspection at Barclay Viewforth Church	Road closed	03/02/21	04/02/21
	City Centre	KING'S STABLES ROAD	Around Princes Street Gardens entrance	Film shoot	Short section of north footway closed 11am - 3pm	04/02/21	04/02/21
	City Centre	<u>DUBLIN STREET LANE SOUTH</u>		Scottish Power - cable connections	Road closed	15/02/21	19/02/21
	Colinton / Fairmilehead	<u>WATER OF LEITH WALKWAY</u>	Colinton / Spylaw area	<u>Scottish Water - waste water system improvements</u>	Spylaw car park closed Monday to Friday.	12/10/20	25 weeks
	Colinton / Fairmilehead	<u>WEST MILL ROAD</u>	Between Underwoods Grove and West Mill Bank	Scottish Water - manhole reconstruction	Road closed	26/01/21	28/01/21
	Colinton / Fairmilehead	<u>BONALY AVENUE</u>	At Bonaly Road	Scottish Water - emergency repairs	Road closed to eastbound traffic, access via Bonaly Road - Woodhall Road - Dreghorn Loan - Laverockdale Crescent	28/01/21	01/02/21
	Colinton / Fairmilehead	<u>A702 BIGGAR ROAD</u>	At snow sports centre	Scottish Water - repairs of leaking valve	Temporary traffic lights. Buses unable to serve Hillend terminal point	29/01/21	TBC
	Colinton / Fairmilehead	<u>OXGANGS AVENUE</u>	At Oxgangs Green	SGN - new gas connection	Temporary traffic lights	05/02/21	15/02/21
	Colinton / Fairmilehead	<u>REDFORD ROAD</u>	At Redford Walk	Scottish Water - manhole repairs	3-way temporary traffic lights	03/02/21	03/02/21
	Colinton / Fairmilehead	<u>WOODHALL ROAD</u>	At Bridge Road / Colinton Road / Dreghorn Loan	BT - ducting installation <i>Completion of work previously carried out early January</i>	4-way temporary traffic lights	08/02/21	10/02/21
	Colinton / Fairmilehead	<u>OXGANGS ROAD</u>	Between Fairmilehead crossroads and Fairmile Avenue	Scottish Water - pipe renewal <i>TBC as at 15/01/21</i>	2-way temporary traffic lights	15/02/21	22/02/21
	Corstorphine / Murrayfield	ST JOHN'S ROAD	In its entirety	<u>City of Edinburgh Council - to provide space for safe walking and cycling</u>	Re-designating key parts of the road to help pedestrians, people using wheelchairs, prams or bicycles to physically distance	22/07/20	Until further notice
	Corstorphine / Murrayfield	LAMPACRE ROAD		<u>City of Edinburgh Council - to provide space for safe walking and cycling</u>	Road closed between Tyler's Acre Road and Tyler's Acre Gardens (and Tyler's Acre Avenue closed at Lampacre Road. Except for residents' access, pedestrians and cycles	28/11/20	Until further notice

	Corstorphine / Murrayfield	<u>SAUGHTONHALL DRIVE</u>		Cityfibre - cable and ducting installation	Various lane and footway closures. 27/01/21 - no temporary traffic lights in place, Saughtonhall Avenue is closed	06/01/21	8 weeks
	Corstorphine / Murrayfield	<u>CORSTORPHINE ROAD</u>	At Murrayfield Road / Riversdale Crescent	Cityfibre - cable and ducting installation <i>Works delayed by poor weather, completion date TBA</i>	2-way temporary traffic lights, Murrayfield Road and Riversdale Crescent-closed Ongoing lane and footway restrictions, temporary traffic lights and road closures removed 28/01/21	18/01/21	22/01/21 Ongoing
	Corstorphine / Murrayfield	<u>MEADOWHOUSE ROAD</u>	Between Saughton Road North and Station Road	Scottish Water - maintenance works	Road closed	25/01/21	29/01/21
	Corstorphine / Murrayfield	<u>BALGREEN ROAD</u>	At Glendevon Park / Saughtonhall Avenue West	Cityfibre - cable and ducting installation	4-way temporary traffic lights	26/01/21	TBC
	Corstorphine / Murrayfield	<u>RAVELSTON DYKES</u>	At Crarae Avenue	SGN - gas main renewal <i>Postponed</i>	3-way temporary traffic lights	25/01/21	19/02/21
	Corstorphine / Murrayfield	<u>ST JOHN'S ROAD</u>	At Manse Road	Openreach - cabling work via carriageway manholes <i>Work cancelled 29/01/21</i>	Temporary traffic lights 8pm - 7am for 2 nights	01/02/21	03/02/21
	Corstorphine / Murrayfield	<u>ORMIDALE TERRACE</u>	At Murrayfield Parish Church	BT - replacement of telegraph pole	Road closed, local diversion as signed.	03/02/21	03/02/21
	Craighton/Duddingston	<u>PAISLEY DRIVE</u>	Between Paisley Avenue and Meadowfield Road	<u>City of Edinburgh Council - to provide space for safe walking and cycling</u>	Road closed except for cycles and residents' access	02/10/20	Until further notice
	Craighton/Duddingston	<u>MARIONVILLE / LOCHEND AREA</u>		Cityfibre - cable and ducting installation	Lane closures, parking restrictions, temporary traffic lights as required on Lochend Drive, Lochend Gardens, Lochend Road South, Dalgety Road, Marionville Road and Marionville Park	09/11/20	Ongoing
	Craighton/Duddingston	A1 CORRIDOR	London Road / Willowbrae Road / Milton Road West between Leith Walk and Mountcastle Drive North	City of Edinburgh Council - installation of Spaces for People measures	Rolling programme with off-peak lane and parking restrictions as signed	30/11/20	31/01/21
	Craighton/Duddingston	<u>LOGANLEA DRIVE</u>	Between Craighton Road and east leg of Loganlea Avenue	<u>City of Edinburgh Council - to provide space for safe walking and cycling</u>	One-way order in place - no exit to Craighton Road	17/12/20	Until further notice
 	Craighton/Duddingston	<u>MARIONVILLE ROAD</u>	Between Dalgety Road and Lochend Road South roundabout	Cityfibre - cable and ducting installation	4-way temporary traffic lights at Lochend Road roundabout, Lochend Drive closed	25/01/21 26/01/21	2-3 weeks
	Craighton/Duddingston	<u>RESTALRIG ROAD SOUTH (SMOKEY BRAE)</u>	Between Marionville Avenue and Jock's Lodge	Network Rail - bridge inspection	Road closed 10pm - 6am	30/01/21	31/01/21
 	Craighton/Duddingston	<u>SPRING GARDENS</u>	At Milton Street	Network Rail - bridge inspection	2-way temporary traffic lights. Road closed between Milton Street and Abbey Lane	10/02/21	10/02/21
	Craighton/Duddingston	<u>KENMURE AVENUE</u>	At Willowbrae Avenue	BT - replacement of telegraph pole	Road closed	11/02/21	11/02/21

	Craigtinny/ Duddingston	<u>WILLOWBRAE ROAD</u>	At Abercorn Avenue	BT - replacement of telegraph pole	3-way temporary traffic lights	11/02/21	11/02/21
	Craigtinny/ Duddingston	<u>CRAIGENTINNY AVENUE</u>	At Moira Terrace / Restalrig Avenue	Openreach - network upgrades	Craigtinny Avenue closed to northbound traffic (no access from Moira Terrace); Restalrig Avenue closed at Craigtinny Avenue	26/02/21	02/03/21
	Drum Brae / Gyle	<u>RANNOCH ROAD</u>	Between Rannoch Grove and Alan Breck Gardens	BT / KN - ducting installation	Road closed to through traffic	08/02/21	10/02/21
	Drum Brae / Gyle	<u>CLERMISTON CRESCENT</u>	Between Clermiston View and Clermiston Grove	Scottish Power - cable connections <i>Rescheduled from early January</i>	2-way temporary traffic lights	11/02/21	15/02/21
	Drum Brae / Gyle	<u>DRUM BRAE SOUTH</u>	Service road at Duart Crescent	Telecoms company - mast maintenance	Road closed	23/02/21	23/02/21
	East Lothian	<u>DALRYMPLE LOAN</u>	At High Street	Scottish Water - manhole repairs	Road closed	07/02/21	07/02/21
	Forth	<u>FERRY ROAD</u>	Between Crewe Toll Roundabout and Inverleith Row	<u>City of Edinburgh Council - to provide space for safe walking and cycling</u>	Segregated cycle lanes	03/08/20	17/08/20
	Forth	<u>WEST GRANTON ROAD</u>	At Pilton Drive North	Openreach - cabling via carriageway manholes <i>Postponed</i>	Off-peak 3-way temporary traffic lights	21/12/20	23/12/20
	Forth / Almond	<u>FERRY ROAD</u>	Between Silverknowes Neuk and West Granton Access	City of Edinburgh Council - carriageway patching	Various locations, stop / go boards in use	30/01/21	31/01/21
	Forth	<u>CRAIGHALL ROAD</u>	At Stanley Road / E Trinity Road	Scottish Water - multiple ironwork repairs	Junction closed	31/01/21	31/01/21
	Forth	<u>BOSWALL PARKWAY</u>	At the junction with Pilton Crescent and Wardieburn Street East	Scottish Water - manhole repairs (x2)	All roads closed at junction	01/02/21	01/02/21
	Forth	<u>MAYVILLE GARDENS EAST</u>	At South Laverockbank Avenue	BT / KN - network upgrade	Road closed	17/02/21	17/02/21
	Forth	<u>WEST GRANTON ROAD</u>	At Granton Medway	Scottish Water - maintenance	3-way temporary traffic lights	17/02/21	17/02/21
	Fountainbridge/ Craiglockhart	<u>GILMORE PARK</u>	At Dundee Street	Building development works - utility connections	Road closed, access maintained for pedestrians	16/01/20	Ongoing
	Fountainbridge/ Craiglockhart	<u>WEST APPROACH ROAD</u>	At Drysdale Road	SGN - gas connection to development site	Lane closures / contraflow.	04/01/21	3-4 weeks

	Fountainbridge/ Craiglockhart	SLATEFORD ROAD	Between Hermand Street and Shandon Place	SGN - gas main renewal	Minor lane restrictions west of Robertson Avenue. <i>Dates TBC for temporary traffic lights, road closures of Robertson Avenue (southbound) and Hermand Crescent / Street / Terrace 9am - 4pm each day.</i>	05/01/21	05/03/21 TBC
	Fountainbridge/ Craiglockhart	<u>DUNDEE STREET</u>	Between Fowler Terrace and Yeaman Place	SGN - new gas supply <i>Start date TBC, no work on site yet</i>	2-way temporary traffic lights	18/01/21	01/02/21
	Fountainbridge/ Craiglockhart	LANARK ROAD / LONGSTONE ROAD / INGLIS GREEN ROAD	Between Gillespie crossroads and Murrayburn Road	<u>City of Edinburgh Council - installation of Spaces for People measures</u>	Lane and parking restrictions (starting at Gillespie crossroads)	26/01/21	March 2021
	Inverleith	<u>WATER OF LEITH PATH AT DEAN VILLAGE</u>		Landslip	Path closed beneath Dean cemetery	April 2013	Ongoing
	Inverleith	CREWE ROAD SOUTH	In its entirety	<u>City of Edinburgh Council - to provide space for safe walking and cycling</u>	Re-designating key parts of the road to help pedestrians, people using wheelchairs, prams or bicycles to physically distance.	05/06/20	Until further notice
	Inverleith	HAMILTON PLACE	Between Deanhaugh Street and Patriothall	<u>City of Edinburgh Council - to provide space for safe walking and cycling</u>	Re-designating key parts of the road to help pedestrians, people using wheelchairs, prams or bicycles to physically distance	30/07/20	Until further notice
	Inverleith	RAEBURN PLACE / DEANHAUGH STREET / KERR STREET	Between Portgower Place and St Stephen Street	<u>City of Edinburgh Council - to provide space for safe walking and cycling</u>	Re-designating key parts of the road to help pedestrians, people using wheelchairs, prams or bicycles to physically distance	30/07/20	Until further notice
	Inverleith	<u>HILLHOUSE ROAD / TELFORD ROAD</u>	Blackhall junction area	SGN - gas main renewal <i>Start date TBC, no work on site yet</i>	1 - lane closures on Hillhouse Road, Forthview Terrace and Columba Road closed; 2 (estimated mid-February) - lane closures on Telford Road, Forthview Terrace, Forthview Road and Drylaw Crescent closed	18/01/21	Estimated 6 weeks
	Inverleith	<u>CREWE ROAD SOUTH</u>	At Carrington Road	SGN - gas leak repairs (extension to existing traffic management)	Road closed to northbound traffic, diversion via Comely Bank Road - East Fettes Avenue - Carrington Road	22/01/21	TBC
	Inverleith	<u>INVERLEITH ROW</u>	At Tanfield	City of Edinburgh Council - cycle counter repairs <i>Work postponed</i>	2-way temporary traffic lights, northbound bus stop closed	25/04/21	25/04/21
	Inverleith	<u>CANONMILLS</u>	At Rodney Street / Broughton Road	Openreach - manhole repairs <i>works TBC as at 29/01/21</i>	3-way temporary traffic lights	06/02/21	06/02/21
	Inverleith	<u>INVERLEITH ROW</u>	Between Royston Terrace and Goldenacre Terrace	BT - replacement of telegraph pole <i>TBC as at 29/01/21</i>	Road closed	15/02/21	15/02/21
	Inverleith	<u>HENDERSON ROW</u>	Outside Edinburgh Academy	BT - clearing blocked cable ducts	2-way temporary traffic lights	18/02/21	22/02/21
	Inverleith	<u>QUEENSFERRY ROAD</u>	At Craighleith junction	Scottish Power - works associated with Holiday Inn refurbishment	Westbound lane closures on Craighleith Road and Queensferry Road. South footway closed at Holiday Inn / Esso garage	22/02/21	3 weeks estimated
	Inverleith	<u>GARDINER ROAD</u>	Between Queensferry Road and Jeffrey Avenue	BT / KN - network maintenance	Road closed to through traffic	02/03/21	02/03/21

	Leith	<u>JANE STREET</u>	At no. 13/15 (Headland Archaeology)	Trams to Newhaven - utility diversions	Road closed, short diversion via the industrial estate	23/11/20	March 2021
	Leith	<u>OCEAN DRIVE</u>	Between Ocean Terminal and Rennie's Isle	Trams to Newhaven construction	Road closed	04/01/21	Autumn 2021
	Leith	<u>NORTH LEITH MILL / PRINCE REGENT STREET</u>		SGN - gas main renewal	North Leith Mill closed between number 2 and Prince Regent Street. Lane and parking restrictions on Prince Regent Street both sides between North Junction Street and Commercial Street	05/01/21	4 weeks estimated
 	Leith	<u>CONSTITUTION STREET</u>		<u>Trams to Newhaven.</u>	1 - Road closed between Foot of the Walk and Coatfield Lane. Access maintained from Laurie Street to Kirkgate House car park. East footway closed adjacent to South Leith Parish Church. 2 - Road closed between Queen Charlotte Street and Tower Street.	16/11/19	30/04/21
	Leith	<u>LINDSAY ROAD</u>	Between North Leith Sands and Newhaven Place	<u>Trams to Newhaven construction - click cell to visit website</u>	Road closed to eastbound traffic, diversion via Melrose Drive. Hawthornvale closed at Lindsay Road. No right turn from Annfield, no left turn from Melrose Drive, no exit from Newhaven Place	06/03/20	31/07/21
	Leith	OCEAN DRIVE	Between roundabouts at Ocean Terminal	Trams to Newhaven	Northbound side closed, 2-way traffic on southbound side. Alterations from 13/10/20 - T-junction installed for southbound traffic at the north roundabout	13/03/20	Ongoing
	Leith	<u>LINKS GARDENS</u>	Between Gladstone Place and Links Gardens Lane	<u>City of Edinburgh Council - to provide space for safe walking and cycling</u>	Road closed to all vehicles except cycles	03/05/20	Until further notice
	Leith	<u>RESTALRIG ROAD</u>	In its entirety	Cityfibre - cable and ducting installation	Rolling programme with 2 / 3 / 4-way temporary traffic lights as required	13/01/21	09/03/21
	Leith	<u>SEAFIELD ROAD</u>	At Seafield Street	Network Rail - demolition of foot bridge <i>Work finished 28/01/21</i>	3-way temporary traffic lights	21/01/21	01/02/24
	Leith	<u>MARINE ESPLANADE</u>	At the level crossing	Network Rail - crossing inspection	Road closed midnight - 9am	31/01/21	31/01/21
	Leith	HENDERSON STREET / GILES STREET and SHORE / TOWER STREET		Film shoot	Traffic held for short periods as required, between the hours of 2pm and 5pm. Footway closures as signed on Tolbooth Wynd, Shore and Giles Street	05/02/21	05/02/21
	Leith	<u>BROUGHTON ROAD</u>	At North Pilrig Heights	Cityfibre - cable and ducting installation	3-way temporary traffic lights	12/02/21	Up to 5 days
	Leith Walk	<u>ANNANDALE STREET</u>	At Leith Walk	Trams to Newhaven	No exit from Annandale Street to Leith Walk	20/06/20	Ongoing
	Leith Walk	LEITH WALK	Between London Road and Crown Place	Trams to Newhaven	Road closed to northbound traffic, southbound reduced to 1 lane	20/06/20	Autumn 2021
	Leith Walk	LONDON ROAD / EASTER ROAD JUNCTION		Trams to Newhaven - alterations to accommodate Leith Walk diverted traffic	Signal timings and lane markings altered. No right turn from Easter Road into eastbound London Road (East Norton Place)	20/06/20	Autumn 2021

	Leith Walk	<u>MCDONALD ROAD</u>	At Leith Walk	Trams to Newhaven	No entry to McDonald Road Exit from McDonald Road onto Leith Walk and Brunswick Road reopened 04/11/20	11/07/20	Until further notice
	Leith Walk	<u>BROUGHTON ROAD</u>	At McDonald Road	City of Edinburgh Council / Trams to Newhaven - to assist with road safety	3-way temporary traffic lights	05/11/20	Until further notice
	Leith Walk	<u>ST CLAIR STREET AREA</u>		Cityfibre - cable and ducting installation	Lane closures, parking restrictions and temporary traffic lights as required on St Clair Street, St Clair Place, St Clair Road, St Clair Avenue and Albion Place	09/11/20	Mid January
	Leith Walk	A1 CORRIDOR	London Road / Willowbrae Road / Milton Road West between Leith Walk and Mountcastle Drive North	City of Edinburgh Council - installation of Spaces for People measures	Rolling programme with off-peak lane and parking restrictions as signed.	30/11/20	31/01/21
	Leith Walk	<u>HILLSIDE CRESCENT</u>		City of Edinburgh Council - Spaces for People measures	No vehicle entry to Hillside Crescent west leg from London Road (enter via east leg)	18/01/21	Until further notice
	Leith Walk	<u>MANDERSTON STREET</u>	At Leith Walk	SGN - to accommodate gas main diversion work on Jane Street	Road closed	18/01/21	7 weeks
	Leith Walk	LEITH WALK	At Stead's Place / Springfield Street	Trams to Newhaven	Alterations to access routes - Stead's Place reopens, Springfield Street closed	26/01/21	Ongoing
	Leith Walk	LEITH WALK	Croall Place (north of Mcdonald Road)	Openreach - network upgrades	Section of west side cycle lane closed	08/02/21	10/02/21
	Leith Walk	<u>BEAVERHALL ROAD</u>	At Hatters Lane	Openreach - network upgrades	3-way temporary traffic lights	15/02/21	19/02/21
	Leith Walk	<u>CLAREMONT GROVE / CLAREMONT STREET EAST LANE</u>	At East Claremont Street	Openreach - clearing blocked cable ducts	Road closed, access via Bellevue Terrace - Claremont Bank	22/02/21	26/02/21
	Leith Walk	<u>EASTER ROAD</u>	At Rossie Place	Scottish Water - manhole repairs <i>Works TBC as at 29/01/21</i>	3-way temporary traffic lights	02/03/21	02/03/21
	Liberton / Gilmerton	<u>MOREDUN AREA</u>		Cityfibre - cable / ducting installation	Rolling programme with lane and parking restrictions affecting majority of residential streets within Hyvots Bank, Ferniehill, Fernieside and Moredun Park areas.	21/09/20	February 2021
	Liberton / Gilmerton	<u>BURNHEAD / GRACEMOUNT AREA</u>	Residential streets between Captain's Road and Little Road	Cityfibre - cable and ducting installation	Lane closures and parking restrictions as signed.	05/11/20	January 2021
	Liberton / Gilmerton	GILMERTON ROAD	Between Liberton Road and Walter Scott Avenue	City of Edinburgh Council - to provide space for safe walking and cycling	Re-designating key parts of the road to help pedestrians, people using wheelchairs, prams or bicycles to physically distance	16/11/20	Until further notice
	Liberton / Gilmerton	<u>ALNWICKHILL AREA</u>	Residential streets west of Alnwickhill Road	Cityfibre - cable and ducting installation	Lane closures and parking restrictions as signed	23/11/20	February 2021


	Liberton / Gilmerton	IVANHOE CRESCENT	In its entirety	City of Edinburgh Council - to provide space for safe walking and cycling	Road closed and Woodstock Place closed at Ivanhoe Crescent. Except for residents' access, pedestrians and cycles	28/11/20	Until further notice
	Liberton / Gilmerton	GILMERTON ROAD	At Morrisons junction	Luddon for City of Edinburgh Council - line marking	Off-peak 3-way temporary traffic lights	01/02/21	02/02/21
	Liberton / Gilmerton	<u>BURDIEHOUSE AREA</u>	Residential streets east of Burdiehouse Road and south of Captain's Road plus Mortonhall Park estate	Cityfibre - cable and ducting installation	Road closures, lane and footway restrictions, parking suspensions and temporary traffic lights as required	04/01/21	30/04/21
	Liberton / Gilmerton	<u>LIBERTON BRAE</u>	Between Kirk Brae and Orchardhead Road	Cityfibre - cable and ducting installation	Lane and parking restrictions. Currently 3-way temporary traffic lights at north end of Alnwickhill Road	06/01/21	3 weeks estimated
	Liberton / Gilmerton	<u>GILMERTON CROSSROADS</u>		Cityfibre - cable and ducting installation	4-way temporary traffic lights	16/01/21	30/01/21
	Liberton / Gilmerton	WOLRIGE ROAD		City of Edinburgh Council - footway repairs	Parking restrictions and footway closures as signed	20/01/21	29/01/21
	Liberton / Gilmerton	<u>GRACEMOUNT SQUARE</u>	West side of junction with Gracemount Place	Water main and sewer connections	Road closed	01/02/21	01/03/21
	Liberton / Gilmerton	<u>MOREDUNVALE ROAD</u>	Between Upper Craighour and Old Dalkeith Road	City of Edinburgh Council - to provide space for safe walking and cycling	No access to Old Dalkeith Road	01/02/21	Until further notice
	Liberton / Gilmerton	<u>LASSWADE ROAD</u>	At The Murrays	Cityfibre - cable and ducting installation	3-way temporary traffic lights	06/02/21	07/02/21
	Midlothian	SEAFIELD ROAD, BILSTON		<u>Scottish Power - cable installation</u>	Road closed in sections. Temporary traffic lights A701 at Seafield Road from 16/11/20	21/09/20	Ongoing
	Midlothian	ELM ROW, LASSWADE	At Melville Dykes Road / Hillhead	Midlothian Council - installation of signalised junction	Temporary traffic lights	11/01/21	19/02/21
	Midlothian	<u>NEWTON CHURCH ROAD</u>	Between Millerhill Road and Newton Parish Church	Midlothian Council - carriageway resurfacing	Road closed to through traffic	18/01/21	Up to 10 days
	Midlothian	<u>BUSH LOAN ROAD</u>	Between A701 and Bush Farm Road	Midlothian Council - carriageway resurfacing	Road closed	12/02/21	15/02/21
	Morningside	BRAID ROAD	Between Braid Farm Road and Hermitage Drive	City of Edinburgh Council - to provide space for safe walking and cycling	Road closed except for cycles and essential works vehicles	03/05/20	Until further notice
	Morningside	<u>BRAIDBURN TERRACE</u>	From its junction with Comiston Road to its junction with Braid Road	City of Edinburgh Council - to provide space for safe walking and cycling	With the exception of cycles - Road open to eastbound traffic only; No right turn from Greenbank Place into Braidburn Terrace.	08/05/20	Until further notice

	Morningside	BRUNTSFIELD PLACE	In its entirety	City of Edinburgh Council - to provide space for safe walking and cycling	Re-designating key parts of the road to help pedestrians, people using wheelchairs, prams or bicycles to physically distance.	27/07/20	Until further notice
	Morningside	MORNINGSIDE ROAD	In its entirety	City of Edinburgh Council - to provide space for safe walking and cycling	Re-designating key parts of the road to help pedestrians, people using wheelchairs, prams or bicycles to physically distance.	27/07/20	Until further notice
	Morningside	<u>BRUNTSFIELD AVENUE, MONTPELIER</u>		City of Edinburgh Council - to provide space for safe walking and cycling	Bruntsfield Avenue closed at Bruntsfield Place; Montpelier closed at Montpelier Park. Except for cycles and residents' access	18/08/20	Until further notice
	Morningside	CANAAN LANE	Between Morningside Road and Woodburn Terrace	City of Edinburgh Council - to provide space for safe walking and cycling	Road closed except for residents' access, pedestrians and cycles	18/08/20	Until further notice
	Morningside	COMISTON ROAD	Between Greenbank and Fairmilehead crossroads	City of Edinburgh Council - to provide space for safe walking and cycling	Re-designating key parts of the road to help pedestrians, people using wheelchairs, prams or bicycles to physically distance.	20/08/20	Until further notice
 	Morningside	<u>CLUNY GARDENS</u>	At / around Braid Avenue	SGN - gas main renewal	1 - Temporary traffic lights and Braid Avenue closed south of Cluny Gardens 13/01/21 (this phase expected to finish Monday 01/02/21); 2 - then Midmar Avenue closed at Cluny Gardens 3 - then Nile Grove closed (est 08/02/21);	30/11/20	Estimated 13 weeks
	Morningside	<u>VIEWFORTH</u>	At Union Canal bridge	Mckenzie Construction - water main connection	Road closed	11/01/21	24/01/21 29/01/21
 	Morningside	<u>BRUNTSFIELD PLACE</u>	Between Holy Corner and Bruntsfield Avenue	Cityfibre - cable and ducting installation	1 - 2-way temporary traffic lights, Bruntsfield Gardens closed; 2 - 2-way temporary traffic lights, Montpelier Park & Merchiston Place closed; 3 - contraflow; 4 - 3-way temporary traffic lights, Chamberlain Road closed	25/01/21	3 weeks estimated
	Morningside	PLEWLANDS AVENUE		BT - replacement of telegraph pole	Road closed at Plewlands Terrace	04/02/21	04/02/21
	Pentland Hills	<u>WATER OF LEITH WALKWAY</u>	At Baberton Loan	Scottish Water - waste water system improvements	Path closed	03/08/20	20 weeks TBC
	Pentland Hills	<u>MAIN STREET, RATHO</u>	At Dalmahoy Road	Scottish Power - street lighting repairs <i>Rescheduled</i>	Temporary traffic lights	18/01/21 05/02/21	2 weeks TBC
	Pentland Hills	<u>A71</u>	At Riccarton Mains Road / Gogar Station Road	Scottish Power - cable installation	Lane closures on all approaches to the roundabout	18/01/21	TBC
	Pentland Hills	<u>RICCARTON MAINS ROAD</u>	Between the garden centre and the rail bridge	Scottish Power - cable installation	Road closed	19/01/21	27/01/21 Ongoing
	Pentland Hills	<u>LANARK ROAD WEST</u>	Just west of Bridge Road junction	Scottish Water - repairs to burst main	2-way temporary traffic lights	27/01/21	TBC
	Pentland Hills	<u>RICCARTON MAINS ROAD</u>	Between the rail bridge and The Avenue	Scottish Power - cable installation	Lane closures	27/01/21	03/02/21

	Pentland Hills	<u>RICCARTON MAINS ROAD</u>	Between The Avenue and roundabout at Park & Ride	Scottish Power - cable installation	Temporary traffic lights	03/02/21	10/02/21
	Pentland Hills	<u>LANARK ROAD WEST</u>	At Ravelrig Road	Scottish Power - street lighting repairs	4-way temporary traffic lights	01/02/21	10/02/21
	Pentland Hills	<u>LANARK ROAD WEST</u>	At Bridge Road	Openreach - network repairs <i>Works TBC as at 29/01/21</i>	Off-peak 3-way temporary traffic lights	15/02/21	16/02/21
	Portobello/ Craigmillar	BAILEYFIELD CRESCENT	Between Sir Harry Lauder Road and Fishwives' Causeway	Advance Construction - sewer replacement and road realignment	Road closed	10/09/18	TBC
	Portobello/ Craigmillar	<u>STANLEY STREET / HOPE PARK</u>	Between Christian Grove and access to Network Rail yard	<u>City of Edinburgh Council - to provide space for safe walking and cycling</u>	Road closed to through traffic except cycles	29/05/20	Until further notice
	Portobello/ Craigmillar	PORTOBELLO HIGH STREET	Between Fishwives' Causeway and Marlborough Street	<u>City of Edinburgh Council - to provide space for safe walking and cycling</u>	Re-designating key parts of the road to help pedestrians, people using wheelchairs, prams or bicycles to physically distance.	24/07/20	Until further notice
	Portobello/ Craigmillar	MAGDALENE GARDENS; MAGDALENE DRIVE	At Brunstane primary school; Section leading to rear of Brunstane primary school.	<u>City of Edinburgh Council - to provide space for safe walking and cycling</u>	Road closed except for cycles	02/10/20	Until further notice
	Portobello/ Craigmillar	DUDDINGSTON ROAD		<u>City of Edinburgh Council - to provide space for safe walking and cycling</u>	Re-designating key parts of the road to help pedestrians, people using wheelchairs, prams or bicycles to physically distance.	09/11/20	Until further notice
	Portobello/ Craigmillar	A1 CORRIDOR	London Road / Willowbrae Road / Milton Road West between Leith Walk and Mountcastle Drive North	City of Edinburgh Council - installation of Spaces for People measures	Rolling programme with off-peak lane and parking restrictions as signed	30/11/20	31/01/21
	Portobello/ Craigmillar	<u>TUDSBURY AVENUE</u>	Northern junction at Greendykes Road	Scottish Water - emergency repairs	Road closed	05/01/21	TBC
	Portobello/ Craigmillar	JOPPA ROAD	At Morton Street	Openreach - network upgrades	Lane closures	30/01/21	31/01/21
	Portobello/ Craigmillar	<u>SIR HARRY LAUDER ROAD</u>	At Fishwives Causeway	Cityfibre - cable and ducting installation	2-way temporary traffic lights on Sir Harry Lauder Road, 3-way temporary traffic lights at Fishwives Causeway dog-leg	30/01/21	7am 01/02/21
	Portobello/ Craigmillar	<u>SOUTHFIELD PLACE</u>	Between Stanley Street and Duddingston Park	Scottish Water - ironwork repairs	Road closed. Diversion via Duddingston Road - Mountcastle Drive South - Milton Road West - Duddingston Park - Park Lane - Park Avenue - Stanley Street.	08/02/21	08/02/21
	Portobello/ Craigmillar	<u>NEWCRAIGHALL ROAD</u>	At the Park & Ride	Virgin Media - cabling	3-way temporary traffic lights	15/02/21	19/02/21
	Sighthill/Gorgie	DALRY ROAD	Between Distillery Lane and Ardmillan Terrace	<u>City of Edinburgh Council - to provide space for safe walking and cycling</u>	Re-designating key parts of the road to help pedestrians, people using wheelchairs, prams or bicycles to physically distance	23/07/20	Until further Notice

	Sighthill/Gorgie	GORGIE ROAD	Between McLeod Street and Ardmillan Terrace	City of Edinburgh Council - to provide space for safe walking and cycling	Re-designating key parts of the road to help pedestrians, people using wheelchairs, prams or bicycles to physically distance	23/07/20	Until further Notice
	Sighthill/Gorgie	SIGHTHILL LOAN		City of Edinburgh Council - to provide space for safe walking and cycling	Road closed between Sighthill Avenue and Sighthill Gardens	18/08/20	Until further Notice
	Sighthill/Gorgie	<u>WESTFIELD ROAD</u>	Rail bridge to Westfield Avenue	Scottish Power - Roseburn to Westfield cable installation. <i>Work complete for now, next phase scheduled for May 2021</i>	Ph2 (05/11/20) - 4-way temporary traffic lights at Stevenson Road junction (removed 23/11/20). Westfield Road closed between Stevenson Road and Gorgie Road	26/10/20	18/12/20
	Sighthill/Gorgie	<u>GORGIE ROAD</u>	At Robertson Avenue	Network Rail - bridge refurbishment project	4-way temporary traffic lights	04/01/21	04/04/21
	Sighthill/Gorgie	<u>DALRY ROAD</u>	Between Murieston Crescent and Dalry primary school	City of Edinburgh Council - preparatory works for Roseburn to Union canal cycle link	2-way temporary traffic lights, no exit from Downfield Place from 08/02/21	11/01/21	01/03/21
	Sighthill/Gorgie	<u>RUSSELL ROAD</u>	Between Sauchiebank and McLeod Street	Balfour Beatty - site compound for Roseburn to Union canal cycle link works	Temporary traffic lights	11/01/21	April 2021
	Sighthill/Gorgie	<u>WEST APPROACH ROAD</u>	On bridge over Dalry Road	City of Edinburgh Council - preparatory works for Roseburn to Union canal cycle link	2-way temporary traffic lights	18/01/21	22/02/21
	Sighthill/Gorgie	<u>STEVENSON DRIVE</u>	Between Balgreen Road and Whitson Crescent	Cityfibre - cable and ducting installation	Temporary traffic lights	19/01/21	TBC
	Sighthill/Gorgie	<u>MURIESTON CRESCENT</u>	At Murieston Place	Luddon Construction - drainage diversion	Temporary traffic lights at Murieston Place. Road closed between Murieston Place and McLeod Street 25 - 29/01/21	25/01/21	Until further notice
	Sighthill/Gorgie	<u>SIGHTHILL TERRACE</u>	At Sighthill Drive	Scottish Water - emergency repairs	Road closed	28/01/21	03/02/21
	Sighthill/Gorgie	<u>BROOMHOUSE AVENUE</u>	At Broomhouse Road	BT - replacement of telegraph pole	3-way temporary traffic lights	02/02/21	02/02/21
	Sighthill/Gorgie	<u>BANKHEAD DRIVE</u>	Between South Gyle Access and roundabout at Broomhouse Road	City of Edinburgh Council - carriageway resurfacing	Road closed	09/02/21	3-4 weeks
	Sighthill/Gorgie	<u>GORGIE ROAD</u>	At McLeod Street	Network Rail - bridge inspection	Temporary traffic lights 10pm - 6am (in addition to existing restrictions at Robertson Avenue)	13/02/21	14/02/21
	Sighthill/Gorgie	<u>DALRY ROAD</u>	At Dalry Gait / Caledonian Road	Openreach - access to cable boxes	4-way temporary traffic lights 9pm - 6am	25/02/21	26/02/21
	Sighthill/Gorgie	<u>STEVENSON ROAD</u>	Between National Tyres and Richard F Mackay	Scottish Power - cable connections	Lane closures / contraflow	09/03/21	20/03/21

	Southside / Newington	OLD DALKEITH ROAD	Between Cameron Toll and Little France Road	City of Edinburgh Council - to provide space for safe walking and cycling	Re-designating key parts of the road to help pedestrians, people using wheelchairs, prams or bicycles to physically distance	05/06/20	Until further notice
	Southside / Newington	GEORGE SQUARE AREA		City of Edinburgh Council - to provide space for safe walking and cycling	Anti-clockwise one-way system between Crichton Street and Meadow Lane. Crichton Street one-way (westbound only) expect for cycles; George Square east side closed; George Square north and west sides one-way (westbound / southbound only)	09/09/20	Until further notice
	Southside / Newington	SCIENNES ROAD	At Sciennes primary school	City of Edinburgh Council - to provide space for safe walking and cycling	Road closed (in addition to ongoing School Streets measures)	15/09/20	Until further notice
	Southside / Newington	BUCCLEUCH STREET		City of Edinburgh Council - to provide space for safe walking and cycling	Re-designating key parts of the road to help pedestrians, people using wheelchairs, prams or bicycles to physically distance.	12/10/20	23/10/20
	Southside / Newington	CAUSEWAYSIDE / RATCLIFFE TERRACE		City of Edinburgh Council - to provide space for safe walking and cycling	Re-designating key parts of the road to help pedestrians, people using wheelchairs, prams or bicycles to physically distance.	16/11/20	Until further notice
	Southside / Newington	SIMON SQUARE	Between Gilmour Street and Hardwell Close	Crane operations	Road and west footway closed	16/11/20	31/03/21
	Southside / Newington	CRAIGMILLAR PARK	Between Lady Road and Crawford Road	City of Edinburgh Council - installation of Spaces for People measures	Lane closures and parking restrictions	07/12/20 and 11/01/21	18/12/20 and 31/01/21
	Southside / Newington	EAST SUFFOLK ROAD	Between Craigmillar Park and Crawford Road	City of Edinburgh Council - carriageway resurfacing <i>Work postponed 06/01/21</i>	Road closed (except for local access)	11/01/21	15/01/21
	Southside / Newington	GRANGE ROAD	Between Chalmer's Crescent and Tantallon Place	City of Edinburgh Council - carriageway and footway resurfacing, traffic signals upgrade and cycle lane installation. Work postponed	Lane and footway closures and temporary traffic lights. Adjoining roads (Mansionhouse Road, Lauder Road both sides) closed as work progresses. Hatton Place, Dick Place and Lover's Loan closed	11/01/21	09/04/21
	Southside / Newington	MAYFIELD ROAD	At Relugas Road	Cityfibre - cable and ducting installation	3-way temporary traffic lights	11/01/21	2-3 weeks
	Southside / Newington	GRANGE TERRACE		Scottish Water - repairs to burst main	Road closed to through traffic at no. 20	18/01/21	TBC
 	Southside / Newington	ST LEONARD'S AREA		SGN - gas main renewal <i>Rescheduled from 05/01/21</i>	St Leonard's Lane closed between St Leonard's Street and St Leonard's Hill. 2-way temporary traffic lights on St Leonard's Street for phase 1 (of 2)	18/01/21	05/02/21
	Southside / Newington	BLACKFORD HILL AREA		City of Edinburgh Council - footway repairs	Parking restrictions and footway closures as signed on Blackford Hill View, Blackford Hill Rise and Blackford Hill Grove	20/01/21	29/01/21
	Trunk road network	A702	Between Bush Estate and A703	BEAR Scotland - trial holes	Temporary traffic lights 8pm - 6am each night	28/01/21	11/02/21
	Trunk road network	A720	Baberton on-slip	BEAR Scotland - trial holes	On-slip closed 8pm - 6am	01/02/21	02/02/21

	Trunk road network	A1 (S)	Wallyford to Bankton	BEAR Scotland - carriageway resurfacing	Road closed 7.30pm - 6am each night	12/02/21 and 19/02/21	15/02/21 and 21/02/21
---	--------------------	--------	----------------------	---	-------------------------------------	-----------------------------	-----------------------------