

## Roadworks & events report

Effective from 16th October 2020

For further information please contact the following:

Edinburgh and Midlothian contact CLARENCE on 0800 23 23 23

[Traffic Scotland - information on motorways and City Bypass](#)

[SE Scotland trunk roads maintained by BEAR](#)




[Transport for Edinburgh - Lothian Buses and Edinburgh Trams](#)

[Follow Edintravel on Twitter for regular updates](#)














[See details of Ward boundaries](#)

Entries are arranged by Ward and then by start date.

Key
Work suspended or postponed, some restrictions remain in place
New information in this version
Spaces for People measures
<u>Underlined entries contain links to maps or further information</u>

			 = temporary traffic lights in use	 = diversion in operation			
	Ward	Street	Location	Description	Traffic Control	Start date	Finish date
	Almond	MAYBURY ROAD	Between East Craigs and Barnton	CALA / Barratt Homes development - construction of site entrance, installation of new pedestrian crossing points and redetermination of west footway.	Various lane closures / contraflow arrangements. Speed limit reduced to 30mph along whole length between Barnton and Maybury junctions	08/01/20	TBC
	Almond	<u>SILVERKNOWES ROAD</u>	Between Silverknowes Parkway and Marine Drive	City of Edinburgh Council - to provide space for safe walking and cycling	Road closed to all vehicles except cycles	30/04/20	Until further notice
	Almond	<u>CAMMO WALK</u>		City of Edinburgh Council - to provide space for safe walking and cycling	Road closed except for residents' access, pedestrians and cycles	08/05/20	Until further notice
	Almond	MAYBURY ROAD	Between Craigs Road and roundabout at Maybury Drive	City of Edinburgh Council - to provide space for safe walking and cycling	New temporary pedestrian crossing in operation	30/06/20	Until further notice
	Almond	HAWES PIER		Police Scotland initiative	Car park closed 10pm - 5am each night	10/07/20	Until further notice
	Almond	<u>MUIRHOUSE AVENUE</u>	At Pennywell Road	Telecoms company - installation of new phone mast (TBC as at 04/08/20) <i>Postponed</i>	Road closed	31/08/20	04/09/20
	Almond	<u>PENNYWELL ROAD</u>	In its entirety	City of Edinburgh Council - to provide space for safe walking and cycling	Segregated cycle lanes	14/09/20	Until further notice
	Almond	<u>MAYBURY ROAD</u>	At Cammo Gardens	Energy Assets - utility work for housing development	Lane closures on Maybury Road, no access to Cammo Gardens (exit remains open)	28/09/20	4 weeks
 	Almond	<u>QUEENSFERRY ROAD, KIRKLISTON</u>	At Kirkliston crossroads	City of Edinburgh Council - footway widening and installation of puffin crossing.  19/10/20 - carriageway resurfacing and installation of new lighting columns	East footway closed between Newmains Farm Lane and Kirkliston crossroads. 4-way temporary traffic lights until 09/10/20. From 09/10/20 - 2-way temporary traffic lights on Queensferry Road, permanent traffic lights at crossroads back in operation. From 19/10/20 for 3-5 days - Queensferry Road closed at Kirkliston crossroads. Diversion via Eilston Road - Kirklands Park Street - Stirling Road - Main Street. Bus gate suspended during this phase of work.	29/09/20	Up to 6 weeks
	Almond	<u>MUIRHOUSE AVENUE</u>	Between McGill Drive and Muirhouse Way	Utility works for development site	Road closed to through traffic	12/10/20	01/11/20
	Almond	<u>BARNTON AVENUE</u>	Between Barnton Park and East Barnton Avenue	Water main connection	Road closed	19/10/20	23/10/20
	Almond	<u>WHITEHOUSE ROAD</u>	At Brae Park Road	Forestry contractor - hedge trimming <i>TBC as at 28/09/20</i>	Off-peak temporary traffic lights	19/10/20	23/10/20
	City Centre	LEITH STREET / PICARDY AREA		St James redevelopment works.	Varying lane closures and contraflow arrangements. St James' Place, Cathedral Lane and St James' car parks closed. Alterations to lane layout on all approaches to Picardy roundabout as work progresses	04/01/16	Autumn 2020
	City Centre	CALTON ROAD	Between Waverley station access and New Street	Unsafe rock face, restrictions in place to provide safety zone	Temporary traffic lights.		Ongoing
	City Centre	<u>ROSE STREET</u>	Between Hanover Street and Frederick Street	City of Edinburgh Council - public space improvements including laying of new setts	Various lane and road closures as signed on-street. Rose Street and Rose Street North / South Lanes closed as required from 03/08/20	06/05/19	October 2020
	City Centre	NORTH BRIDGE		City of Edinburgh Council - bridge refurbishment	Traffic reduced to one lane in each direction. Footway closures and temporary walkways as signed. Bus stops relocated as required. Regular changes to traffic management as work switches between east and west sides and progresses southwards	15/02/20	Summer 2021
	City Centre	<u>LEVEN STREET</u>	At Valleyfield Street	To provide adequate pedestrian space passed the development site at Pacific Building	Lane closures / contraflow to accommodate pedestrian walkway	04/06/20	Until further notice
	City Centre	PRINCES STREET	Between South St David Street and East End junction	City of Edinburgh Council - to provide space for safe walking and cycling	Buses, taxis and cycles only 7.30am - 6.30pm each day	18/06/20	Until further notice
	City Centre	WAVERLEY BRIDGE		City of Edinburgh Council - to provide space for safe walking and cycling	Road closed at Princes Street (except for cycles). Taxi and loading access via Market Street	18/06/20	Until further notice

Start dates indicate earliest anticipated start.  
Finish dates represent formal notice periods -  
works may finish earlier or be extended.














	City Centre	<u>FORREST ROAD</u>		City of Edinburgh Council - to provide space for safe walking and cycling	Segregated cycle lanes	22/06/20	Until further notice
	City Centre	<u>COCKBURN STREET</u>		City of Edinburgh Council - to provide space for safe walking and cycling	Road closed except for cycles and blue badge holders. Loading permitted 6.30am - 10.30am each day.	10/07/20	Until further notice
	City Centre	<u>VICTORIA STREET</u>		City of Edinburgh Council - to provide space for safe walking and cycling	Road closed except for cycles and blue badge holders. Loading permitted 6.30am - 10.30am each day.	10/07/20	Until further notice
	City Centre	<u>TOLLCROSS</u>	At Leven Street, Home Street. Brougham Street and Earl Grey Street	City of Edinburgh Council - to provide space for safe walking and cycling	Re-designating key parts of the road to help pedestrians, people using wheelchairs, prams or bicycles to physically distance	31/07/20	Until further notice
 	City Centre	<u>SEMPLE STREET / FOUNTAINBRIDGE JUNCTION</u>		City of Edinburgh Council - footway and carriageway resurfacing, traffic signals upgrade	Temporary traffic lights. No access to Dundee Street from East Fountainbridge, diversion via Semple Street - Morrison Street - Gardner's Crescent. Footway on west side of Ponton Street closed Additional restrictions from 29/09/20: Eastbound traffic on Fountainbridge diverted via Gardner's Crescent, no right turn from Ponton Street	19/08/20	End of October
	City Centre	<u>COWGATE</u>	At Candlemaker Row	Redevelopment of India Buildings	Road closed to westbound traffic. Diversion via Pleasance - West Richmond Street - West Nicolson Street - Potterrow - Teviot Place - Lauriston Place - Lady Lawson Street - West Port	6am 24/08/20	18 months
	City Centre	<u>PRINCES STREET</u>		Edinburgh Trams - routine track maintenance programme  <i>Revised dates</i>	Road closed in sections between 11pm and 5am as follows:  <b>02/10 - rescheduled for 16/10/20. Frederick Street junction - no right turns permitted, ahead traffic maintained on Princes Street.</b>  Rolling road blocks - <b>18/10 - Frederick Street to Mound;</b> <b>19/10 - Mound to South St David Street;</b> <b>20/10 - South St David Street to Mound;</b>	29/09/20	20/10/20
	City Centre	<u>NORTH ST DAVID STREET / ST ANDREW SQUARE WEST SIDE</u>		ISG - set-up of temporary site accommodation	Road closed to southbound traffic. Diversion round St Andrew Square.	18/10/20	18/10/20
	City Centre	<u>SPITAL STREET</u>	Outside Blue Blazer pub	Morrison Utility Services - cable jointing for Scottish Power	Lane closure to accommodate temporary walkway	19/10/20	27/10/20
	City Centre	<u>YORK PLACE</u>		St James redevelopment works.	Road closed to eastbound traffic 8pm - 6am each night	26/10/20	2-3 weeks
	City Centre	<u>GEORGE STREET</u>	St Andrew Square to Hanover Street	Crane operations	Road closed to westbound traffic	31/10/20	01/11/20
	City Centre	<u>TORPHICHEN STREET and CANNING STREET</u>		Crane operations (removal of portacabins)	Torphichen Street closed in its entirety. Canning Street closed between Torphichen Street and Caledonian Exchange. One-way order between Canning Street Lane and Rutland Square suspended. 8pm - 6am	09/11/20	10/11/20
	City Centre	<u>HOLYROOD ROAD</u>	At Hammermen's Entry	Scottish Water - manhole repairs	2-way temporary traffic lights	13/11/20	13/11/20
	City Centre	<u>WEST APPROACH ROAD</u>	Between Morrison Street bridge and Canning Street	Crane operations (removal of portacabins)	Westbound carriageway closed, contraflow with 2-way traffic on citybound carriageway. Overnight work, exact times TBC	20/11/20	21/11/20
	Colinton / Fairmilehead	<u>WATER OF LEITH WALKWAY</u>	Colinton / Spylaw area	Scottish Water - waste water system improvements	Spylaw car park closed Monday to Friday.	12/10/20	25 weeks
	Colinton / Fairmilehead	<u>OXGANGS ROAD NORTH</u>	At Oxgangs Avenue	Scottish Water - manhole repairs	3-way temporary traffic lights	16/10/20	16/10/20
	Corstorphine / Murrayfield	<u>ST JOHN'S ROAD</u>	In its entirety	City of Edinburgh Council - to provide space for safe walking and cycling	Re-designating key parts of the road to help pedestrians, people using wheelchairs, prams or bicycles to physically distance	22/07/20	Until further notice
	Corstorphine / Murrayfield	<u>CLERMISTON ROAD</u>	At Old Kirk Road	Scottish Water - repairs to collapsed sewer	Temporary traffic lights	16/10/20	TBC

Start dates indicate earliest anticipated start.  
Finish dates represent formal notice periods -  
works may finish earlier or be extended.

	Craigtinny/ Duddingston	<u>PORTOBELLO ROAD</u>	Between Jock's Lodge and Northfield Broadway	City of Edinburgh Council - carriageway resurfacing.	Lane closures and Restalrig Road South (Smokey Brae) closed. From 03/09/20 - 3-way temporary traffic lights at Jock's Lodge junction, no right turn from London Road into Willowbrae Road (divert via Piershill Terrace).	18/02/20	Late October
	Craigtinny/ Duddingston	HOLYROOD PARK ROADS	Queen's Drive between Holyrood Park Road and Holyrood Gait; High Road; Duke's Walk between Meadowbank exit and roundabout at Scottish Parliament	Historic Environment Scotland autumn schedule	Roads closed 8.15am - 4pm each Saturday and Sunday	19/09/20	Until further notice
	Craigtinny/ Duddingston	<u>LONDON ROAD</u>	At Meadowbank Terrace	BT / KN - manhole repairs (x2) <i>Postponed 24/09/20</i>	3-way temporary traffic lights	27/09/20	27/09/20
	Craigtinny/ Duddingston	<u>PAISLEY DRIVE</u>	Between Paisley Avenue and Meadowfield Road	<u>City of Edinburgh Council - to provide space for safe walking and cycling</u>	Road closed except for cycles and residents' access	w/e 02/10/20	Until further notice
	Craigtinny/ Duddingston	<u>MARIONVILLE ROAD</u>	Between Marionville Avenue roundabout and Kemp's Corner	Cityfibre - cable and ducting installation	Lane and parking restrictions, temporary traffic lights as required	06/10/20	24/11/20
	Craigtinny/ Duddingston	<u>RESTALRIG AVENUE</u>	Between Loganlea Avenue and Loganlea Drive	City of Edinburgh Council - carriageway resurfacing	Temporary traffic lights	12/10/20	16/10/20
	Craigtinny/ Duddingston	<u>RESTALRIG ROAD SOUTH</u>	Around Restalrig Square	Cityfibre - cable and ducting installation	Temporary traffic lights	13/10/20	25/11/20 TBC
	Craigtinny/ Duddingston	<u>WILLOWBRAE ROAD</u>	At Abercorn Avenue	Scottish Water - urgent valve repairs	Lane closures on Willowbrae Road, Abercorn Avenue closed	14/10/20	TBC
	Craigtinny/ Duddingston	<u>FILLYSIDE ROAD</u>	At Nantwich Drive	Openreach - network upgrades	Temporary traffic lights	19/10/20	23/10/20
	Craigtinny/ Duddingston	<u>FISHWIVES' CAUSEWAY</u>	Between Portobello Road and East Telferton	City of Edinburgh Council - carriageway resurfacing	Lane and parking restrictions for preparatory works. Road closed overnight 22 & 23/10/20 for main works (7pm - 7am for 2 nights)	19/10/20	24/10/20
	Craigtinny/ Duddingston	<u>SEAFIELD ROAD EAST</u>	At Seafield Way	Openreach - network upgrades	Lane closures on Seafield Road East, Seafield Way south junction closed. Exact dates TBC	19/10/20	23/10/20
	Drum Brae / Gyle	<u>MAYBURY ROAD</u>	At North Gyle Terrace	Scottish Power - installation of new cables and supporting apparatus	Lane closures / contraflow, bus stop closures as signed *these restrictions cleared 22/09/20* <b>North Gyle Terrace remains closed at Maybury Road.</b> Worksite extended northwards towards Maybury drive from 20/07/20 -- contraflow with 2-way traffic on southbound carriageway and Craigs- Road closed west of Maybury Road *this section clear as at 31/08/20*	08/06/20	Ongoing
	Drum Brae / Gyle	<u>TURNHOUSE ROAD</u>	At West Craigs	Scottish Power - installation of new cables and supporting apparatus	Temporary traffic lights	10/08/20	8-10 weeks
	Drum Brae / Gyle	<u>SOUTH GYLE CRESCENT</u>	In its entirety	Cityfibre - cable and ducting installation	Rolling programme with lane and parking restrictions as signed, temporary traffic lights as required	30/09/20	December 2020
	Drum Brae / Gyle	GLASGOW ROAD	Between Drum Brae roundabout and Marriott Hotel	Cityfibre - cable and ducting installation	Westbound lane restrictions, side road closures as required	06/10/20	06/01/21
	Drum Brae / Gyle	BROOMHOUSE ROAD	At Forrester Park Avenue	Cityfibre - cable and ducting installation	Temporary traffic lights	17/10/20	23/10/20
	East Lothian	A1	Newcraighall to Old Craighall	East Lothian Council - carriageway resurfacing	Road closed to southbound traffic 8pm - 6am for 2 nights	19/10/20	21/10/20
	East Lothian	A1	At Old Craighall	East Lothian Council - carriageway resurfacing	Southbound off-slip closed 8pm - 6am each night. Diversion via A1 (S) to Wallyford and return	21/10/20 and 26/10/20	24/10/20 and 27/10/20
	East Lothian	A1	Between slips at Old Craighall	East Lothian Council - carriageway resurfacing	Road closed to southbound traffic 8pm - 6am each night. Diversion via Old Craighall roundabout	27/10/20 and 02/11/20	31/10/20 and 03/11/20
	Forth	FERRY ROAD	Between Crewe Toll Roundabout and Inverleith Row	<u>City of Edinburgh Council - to provide space for safe walking and cycling</u>	Segregated cycle lanes	03/08/20	17/08/20

Start dates indicate earliest anticipated start.  
Finish dates represent formal notice periods -  
works may finish earlier or be extended.




	Forth	<u>BOSWALL PARKWAY</u>	Front of Granton primary school	Scottish Power - cable jointing <i>Postponed</i>	Temporary traffic lights	13/10/20	17/10/20
	Forth	<u>WEST GRANTON ROAD</u>	Between Granton Square and Granton Medway	Scottish Water - mains disconnection <i>Work TBC as at 16/10/20</i>	2-way temporary traffic lights	18/10/20	20/10/20
	Forth	<u>CREWE ROAD NORTH</u>	Between Crewe Road Gardens and Pilton Avenue	Scottish Water - manhole repairs <i>TBC as at 28/09/20</i>	Road closed to through traffic	23/10/20	23/10/20
	Fountainbridge/ Craiglockhart	GILMORE PARK	At Dundee Street	Building development works - utility connections	Road closed, access maintained for pedestrians	16/01/20	November 2020
	Fountainbridge/ Craiglockhart	<u>FOUNTAINBRIDGE</u>	At Gilmore Park	McLaughlin & Harvey - sewer connection (work previously started prior to lockdown)	2-way temporary traffic lights	21/09/20	TBC
	Fountainbridge/ Craiglockhart	<u>ANGLE PARK TERRACE</u>	At Slateford Road / Ardmillan Terrace	SGN - new gas service	4-way temporary traffic lights	12/10/20	Complete 16/10/20
	Fountainbridge/ Craiglockhart and Morningside	<u>VIEWFORTH</u>	At the canal bridge	Mackenzie Construction - bridge repairs <i>Start date postponed</i>	Road closed. Diversion via Gilmore Place - Polwarth Crescent / Yeaman Place	12/10/20	25/10/20
	Inverleith	<u>WATER OF LEITH PATH AT DEAN VILLAGE</u>		Landslip	Path closed beneath Dean cemetery	April 2013	Ongoing
	Inverleith	<u>RAEBURN PLACE</u>		SGN - gas main renewal	Temporary traffic lights between Portgower Place and Raeburn Street - *work duration extended 30/07/20* Narrow lanes at various locations, priority boards at Portgower Place. 3-way temporary traffic lights at Portgower Place from 07/10/20 for 2-3 weeks	06/01/20	End of October
	Inverleith	<u>WARRISTON ROAD</u>	Between St Mark's Park and entrance to Warriston allotments	City of Edinburgh Council - to provide space for safe walking and cycling	Road closed to through traffic except for cycles. Crematorium and allotment access via Ferry Road	29/05/20	Until further notice
	Inverleith	CREWE ROAD SOUTH	In its entirety	City of Edinburgh Council - to provide space for safe walking and cycling	Re-designating key parts of the road to help pedestrians, people using wheelchairs, prams or bicycles to physically distance	05/06/20	Until further notice
	Inverleith	RAEBURN PLACE / DEANHAUGH STREET / KERR STREET	Between Portgower Place and St Stephen Street	City of Edinburgh Council - to provide space for safe walking and cycling	Re-designating key parts of the road to help pedestrians, people using wheelchairs, prams or bicycles to physically distance	30/07/20	Until further notice
	Inverleith	HAMILTON PLACE	Between Deanhaugh Street and Patriothall	City of Edinburgh Council - to provide space for safe walking and cycling	Re-designating key parts of the road to help pedestrians, people using wheelchairs, prams or bicycles to physically distance	30/07/20	Until further notice
	Inverleith	<u>QUEENSFERRY ROAD</u>	At Craigleith Drive	SGN - gas main renewal	Lane closures / contraflow on Queensferry Road, no right turn into Orchard Drive; Craigleith Drive closed at Queensferry Road; Blinkbonny Gardens closed at Craigleith Drive; Residents' access only to / from Blinkbonny Avenue	07/09/20	02/11/20
	Inverleith	<u>LEARMONTH TERRACE AREA</u>		SGN - gas main renewal	Learmonth Terrace closed at Dean Park Crescent; Dean Park Crescent closed to northbound traffic at Queensferry Road	21/09/20	4 weeks
	Inverleith	<u>ARBORETUM ROAD</u>	Between Ferry Road and Kinnear Road	SGN - gas main renewal	Road closed	29/09/20	6 weeks
	Inverleith	<u>COMELY BANK ROAD</u>	At Fettes Avenue	City of Edinburgh Council - upgrade to pedestrian refuge island	4-way temporary traffic lights	13/08/20 19/10/20	16/08/20 25/10/20
	Inverleith	<u>INVERLEITH ROW</u>	At Goldenacre Terrace	Openreach - replacement of telegraph pole	Northbound lane closure	19/10/20	19/10/20
	Inverleith	<u>QUEENSFERRY ROAD</u>	At Craigleith Drive / Orchard Drive	Scottish Power - cable jointing	2-way temporary traffic lights, Orchard Drive closed	19/10/20	26/10/20
	Inverleith	<u>STRACHAN ROAD</u>	At Strachan Gardens	BT / KN - duct repairs <i>Start date TBC as at 16/10/20</i>	3-way temporary traffic lights	19/10/20	25/10/20
	Inverleith	<u>BELFORD ROAD</u>	Around 50m north of Belford Park (at pedestrian access to Gallery of Modern Art)	BT / KN - ducting installation	2-way temporary traffic lights	25/10/20	29/10/20
	Inverleith	<u>INVERLEITH ROW</u>	At Tanfield	City of Edinburgh Council - repairs to cycle counter equipment	2-way temporary traffic lights	25/10/20	25/10/20

	Inverleith	<u>BROUGHTON ROAD</u>	At Canonmills	BT / KN - multiple manhole repairs	3-way temporary traffic lights	26/10/20	27/10/20
 	Leith	<u>CONSTITUTION STREET</u>		<u>Trams to Newhaven.</u>	Road closed between Foot of the Walk and Coatfield Lane. Access maintained from Laurie Street to Kirkgate House car park. East footway closed adjacent to South Leith Parish Church. Road closed between Queen Charlotte Street and Tower Street and Bernard Street reduced to one lane in each direction.	16/11/19	30/04/21
	Leith	<u>TOWER STREET</u>	West side of Constitution Street	Trams to Newhaven - utility diversions	Road closed, access via Shore	28/02/20	TBC
	Leith	<u>LINDSAY ROAD</u>	Between North Leith Sands and Newhaven Place	<u>Trams to Newhaven construction - click cell to visit website</u>	Road closed to eastbound traffic, diversion via Melrose Drive. Hawthornvale closed at Lindsay Road. No right turn from Annfield, no left turn from Melrose Drive, no exit from Newhaven Place	06/03/20	31/07/21
	Leith	<u>OCEAN DRIVE</u>	Between roundabouts at Ocean Terminal	Trams to Newhaven	Northbound side closed, 2-way traffic on southbound side. Alterations from 13/10/20 - a T-junction will be installed for southbound traffic at the north roundabout	13/03/20	Autumn 2020
	Leith	<u>LINKS GARDENS</u>	Between Gladstone Place and Links Gardens Lane	<u>City of Edinburgh Council - to provide space for safe walking and cycling</u>	Road closed to all vehicles except cycles	03/05/20	Until further notice
	Leith	<u>BALTIC STREET / BERNARD STREET JUNCTION</u>		Trams to Newhaven - utility diversions	Temporary traffic lights	26/06/20	TBC
	Leith	<u>GREAT JUNCTION STREET</u>	Between Bangor Road and Leith Walk	<u>City of Edinburgh Council - to provide space for safe walking and cycling</u>	Re-designating key parts of the road to help pedestrians, people using wheelchairs, prams or bicycles to physically distance.	28/07/20	Until further notice
	Leith	<u>SANDPORT PLACE</u>	At Water of Leith path	Developer - drainage connection for Aldi store	2-way temporary traffic lights, Water of Leith path closed *reopened 23/09/20*	15/09/20	TBC
	Leith	<u>LOCHEND ROAD</u>	Between Hawkhill Avenue and Hermitage Park	Cityfibre - cable / ducting installation	Lane closures and temporary traffic lights as required	24/09/20	05/11/20
	Leith	<u>CONSTITUTION STREET</u>	At Queen Charlotte Street	Morrison Utility Services - CCTV survey of underground apparatus	Temporary traffic lights	19/10/20	21/10/20
	Leith Walk	<u>LEITH WALK</u>	Between London Road and Crown Place	Trams to Newhaven	Road closed to northbound traffic, southbound reduced to 1 lane	20/06/20	Autumn 2021
	Leith Walk	<u>ANNANDALE STREET</u>	At Leith Walk	Trams to Newhaven	No exit from Annandale Street to Leith Walk	20/06/20	14 weeks
	Leith Walk	<u>LONDON ROAD / EASTER ROAD JUNCTION</u>		Trams to Newhaven - alterations to accommodate Leith Walk diverted traffic	Signal timings and lane markings altered. No right turn from Easter Road into eastbound London Road (East Norton Place)	20/06/20	Autumn 2021
	Leith Walk	<u>MCDONALD ROAD</u>	At Leith Walk	Trams to Newhaven	Road closed Exit from McDonald Road expected to reopen 02/11/20	11/07/20	Until further notice
	Leith Walk	<u>BELLEVUE ROAD AREA</u>		City of Edinburgh Council - footway resurfacing, drainage and street lighting upgrades	Footway closures and parking restrictions as signed on Bellevue Road, West Annandale Street and East Claremont Street	13/07/20	November 2020
	Leith Walk	<u>MONTGOMERY STREET</u>	Between Leith Walk and Brunswick Street	SGN - gas main renewal	Lane and parking restrictions	31/08/20	6 weeks
	Leith Walk	<u>BELLEVUE ROAD</u>	South side of junction with Annandale Street	Scottish Water - sewer repairs	4-way temporary traffic lights	07/10/20	TBC
	Leith Walk	<u>EASTER ROAD</u>	At Rossie Place	Scottish Water - ironwork repairs	Lane and parking restrictions, 2-way traffic maintained	18/10/20	18/10/20
 	Liberton / Gilmerton	<u>GILMERTON ROAD</u>	Between Morrison's supermarket and Walter Scott Avenue	City of Edinburgh Council - carriageway and footway resurfacing, traffic signals and street lighting renewal	Lane and parking restrictions. Overnight resurfacing 12 - 16/10/20, 2-way temporary traffic lights and Rutherford Drive and Walter Scott Avenue closed from 7pm each night. NEW - from Wednesday 21/10/20 for around 6 weeks - Kingston Avenue and Mount Vernon Road closed at Gilmerton Road.	03/08/20	4 months
	Liberton / Gilmerton	<u>MORTONHALL AREA</u>		SGN - gas main renewal	Temporary traffic lights at Mortonhall Park Crescent / Mortonhall Park View; Mortonhall Park Gardens closed at Frogston Road East	24/08/20	11/11/20






	Liberton / Gilmerton	<u>MOREDUN AREA</u>		Cityfibre - cable / ducting installation	Rolling programme with lane and parking restrictions affecting: Gilmerton Road, Drum Street, Moredun Dykes Road, Hyvot Bank Avenue, Hyvot Avenue, The Spinney, Newtoft Street, Old Dalkeith Rd, Fernieside Avenue, Fernieside Crescent, Fernieside Grove, Ferniehill Road, Moredun Park Road, Fernieside Gardens, , Moredun Park Court, Moredun Park Way, Moredun Park Street, Fortune Place, Moredun Park View, Moredun Park Gardens, Ferniehill Avenue, Ferniehill Drive, Ferniehill Terrace, Ferniehill Square, Moredun Park Grove, Moredun Park Green and Moredun Dell.	21/09/20	24/12/20
	Liberton / Gilmerton	<u>LASSWADE ROAD</u>	Between Malbet Park and The Murrays (working southwards)	Cityfibre - cable / ducting installation ( <i>note revised start date</i> )	Rolling programme with 3/4-way temporary traffic lights	14/09/20 28/09/20	Up to 8 weeks
	Liberton / Gilmerton	<u>FERNIEHILL DRIVE</u>	Between Drum Street and Drum Crescent	Cityfibre - cable and ducting installation	Lane closures and temporary traffic lights as required	06/10/20	27/11/20
	Liberton / Gilmerton	<u>LASSWADE ROAD</u>	At Lang Loan	Tough Construction - carriageway resurfacing	3-way temporary traffic lights	19/10/20	23/10/20
	Liberton / Gilmerton	<u>GILMERTON ROAD</u>	At Liberton high school	Kier for Virgin Media - cable and ducting installation	Temporary traffic lights	20/10/20	22/10/20
 	Liberton / Gilmerton	<u>DRUM STREET</u>	In its entirety	Cityfibre - cable and ducting installation	Road closed between Ravenscroft Street and Gilmerton crossroads Saturday and Sunday 24-25/10/20, diversion via Gilmerton Station Road - Lasswade Road - Gilmerton Dykes Street - Newtoft Street. Work then progresses southwards with 2/3-way temporary traffic lights	24/10/20	December 2020
	Liberton / Gilmerton	<u>GILMERTON DYKES STREET</u>	Between junctions with Gilmerton Dykes Crescent	City of Edinburgh Council - pedestrian refuge island upgrade	2-way temporary traffic lights (stop / go boards for subsequent line-marking work)	26/10/20	30/10/20
	Liberton / Gilmerton	<u>GILMERTON DYKES STREET</u>	Between Hyvot Mill Drive and Moredun Dykes Road	Installation of new phone mast and associated equipment	Stop / Go boards for initial phase, subsequent phases in November / December will require temporary traffic lights	26/10/20	31/10/20
	Midlothian	<u>SEAFIELD ROAD, BILSTON</u>		<u>Scottish Power - cable installation</u>	Road closed in sections	21/09/20	7 weeks
	Morningside	<u>BRAID ROAD</u>	Various locations between Cluny Drive and Buckstone Drive (working north to south)	City of Edinburgh Council - footway repairs, new pedestrian refuge islands, improvements to street lighting, street signage and road markings	Lane closures, temporary traffic lights as required.	13/01/20	TBC
	Morningside	<u>CANAAN LANE</u>	Between Woodburn Terrace and Morningside Road	To facilitate safe egress for construction traffic	One-way order suspended	24/02/20	23/08/21
	Morningside	<u>BRAID ROAD</u>	Between Braid Farm Road and Hermitage Drive	<u>City of Edinburgh Council - to provide space for safe walking and cycling</u>	Road closed except for cycles and essential works vehicles	03/05/20	Until further notice
	Morningside	<u>BRAIDBURN TERRACE</u>	From its junction with Comiston Road to its junction with Braid Road	<u>City of Edinburgh Council - to provide space for safe walking and cycling</u>	With the exception of cycles - Road open to eastbound traffic only; No right turn from Greenbank Place into Braidburn Terrace.	08/05/20	Until further notice
	Morningside	<u>MORNINGSIDE ROAD</u>	In its entirety	<u>City of Edinburgh Council - to provide space for safe walking and cycling</u>	Re-designating key parts of the road to help pedestrians, people using wheelchairs, prams or bicycles to physically distance.	27/07/20	Until further notice
	Morningside	<u>BRUNTSFIELD PLACE</u>	In its entirety	<u>City of Edinburgh Council - to provide space for safe walking and cycling</u>	Re-designating key parts of the road to help pedestrians, people using wheelchairs, prams or bicycles to physically distance.	27/07/20	Until further notice
	Morningside	<u>CANAAN LANE</u>		<u>City of Edinburgh Council - to provide space for safe walking and cycling</u>	Road closed between Morningside Road and Woodburn Terrace		Until further notice
	Morningside	<u>COMISTON ROAD</u>	Between Greenbank and Fairmilehead crossroads	<u>City of Edinburgh Council - to provide space for safe walking and cycling</u>	Re-designating key parts of the road to help pedestrians, people using wheelchairs, prams or bicycles to physically distance.	20/08/20	Until further notice
	Morningside	<u>HERMITAGE AREA</u>		SGN - gas main renewal	Phased road closures of Midmar Gardens, Cluny Drive, Avenue and Gardens, Braid Avenue, Corrennie Gardens, Hermitage Gardens and Terrace, Nile Grove	02/03/20 24/08/20	November 2020
	Morningside	<u>BRUNSTFIELD AVENUE, MONTPELIER</u>		<u>City of Edinburgh Council - to provide space for safe walking and cycling</u>	Brunstfield Avenue closed at Bruntsfield Place; Montpelier closed at Montpelier Park. Except for cycles and residents' access		Until further notice
	Morningside	<u>COMISTON ROAD</u>	At Greenbank Drive	BT - telegraph pole replacement <i>Postponed</i>	3-way temporary traffic lights	08/10/20	08/10/20



	Morningside	<u>COLINTON ROAD</u>		SGN - gas main renewal <i>*work suspended*</i>	Road closed between Napier Road and Merchiston Avenue 16-19/10/20, then Morningside Place closed at Morningside Road for 2 weeks	09/03/20 Resumes 12/10/20	Late November
	Morningside	<u>NEWBATTLE TERRACE</u>	Between Whitehouse Loan and Canaan Lane	Scottish Power - ducting installation	Road closed. Diversion via Pitsligo Road - Church Hill - Greenhill Gardens - Strathearn Place - Whitehouse Loan	12/10/20	25/10/20
	Morningside and Fountainbridge/ Craiglockhart	<u>VIEWFORTH</u>	At the canal bridge	Mackenzie Construction - bridge repairs <i>Start date postponed</i>	Road closed. Diversion via Gilmore Place - Polwarth Crescent / Yeaman Place	<del>12/10/20</del>	25/10/20
	Morningside	<u>BRUNTSFIELD PLACE</u>		Cityfibre - ducting installation	Phase 1 - 2-way temporary traffic lights, Montpelier Park and Merchiston Place closed; Phase 2 (weekend) - 3-way temporary traffic lights at Bruntsfield Gardens	21/10/20	25/10/20
	Morningside	<u>COMISTON ROAD</u>	At Greenbank Crescent	City of Edinburgh Council - installation / repair of traffic detection loops	Off-peak temporary traffic lights	02/11/20	02/11/20
	Morningside	<u>COMISTON ROAD</u>	At Greenbank Drive	City of Edinburgh Council - installation / repair of traffic detection loops	Off-peak temporary traffic lights	03/11/20	03/11/20
	Morningside	<u>CLUNY GARDENS</u>	At Braid Avenue	Scottish Water - manhole repairs <i>TBC as at 15/10/20</i>	4-way temporary traffic lights	13/11/20	13/11/20
	Pentland Hills	<u>PENTLAND AVENUE</u>		City of Edinburgh Council - carriageway and footway resurfacing. <i>*work postponed*</i>	Road closed	<del>23/03/20</del>	<del>17/04/20</del>
	Pentland Hills	<u>WATER OF LEITH WALKWAY</u>	At Baberton Loan	Scottish Water - waste water system improvements	Path closed	03/08/20	20 weeks TBC
	Pentland Hills	<u>LANARK ROAD WEST and BRIDGE ROAD</u>	Working between Balerno Main Street and Somerville Road	Scottish Water - water main upgrade (continuation of work carried out in 2019). <i>Rescheduled from April 2020</i>	Rolling programme with 2/3/4-way temporary traffic lights. Beginning at Main Street / Johnsburn Road roundabout	24/08/20	mid November
	Pentland Hills	<u>LANARK ROAD WEST</u>	At Pentland View Court	City of Edinburgh Council - pedestrian crossing upgrade	Off-peak 2-way temporary traffic lights as required by works	13/10/20	5-10 days
	Portobello/ Craigmillar	<u>BAILEYFIELD CRESCENT</u>	Between Sir Harry Lauder Road and Fishwives' Causeway	Advance Construction - sewer replacement and road realignment	Road closed	10/09/18	TBC
	Portobello/ Craigmillar	<u>GREENDYKES ROAD</u>	At Pringle Drive	Road and footway realignment as part of Taylor Wimpey housing developments	3-way temporary traffic lights		TBC
	Portobello/ Craigmillar	<u>STANLEY STREET / HOPE PARK</u>	Between Christian Grove and access to Network Rail yard	City of Edinburgh Council - to provide space for safe walking and cycling	Road closed to through traffic except cycles	29/05/20	Until further notice
	Portobello/ Craigmillar	<u>PORTOBELLO HIGH STREET</u>	Between Fishwives' Causeway and Marlborough Street	City of Edinburgh Council - to provide space for safe walking and cycling	Re-designating key parts of the road to help pedestrians, people using wheelchairs, prams or bicycles to physically distance.	24/07/20	Until further notice
	Portobello/ Craigmillar	<u>THE JEWEL</u>	At the bus gate	Mulholland - construction of new sewage system	Road closed *reopened 16/10/20*	17/08/20	16/10/20
	Portobello/ Craigmillar	<u>MAGDALENE GARDENS; MAGDALENE DRIVE</u>	At Brunstane primary school; Section leading to rear of Brunstane primary school.	City of Edinburgh Council - to provide space for safe walking and cycling	Road closed except for cycles	w/e 02/10/20	Until further notice
	Portobello/ Craigmillar	<u>NIDDRIE MAINS ROAD</u>	At Hay Drive	Cityfibre - cable and ducting installation <i>Postponed</i>	Temporary traffic lights	<del>12/10/20</del>	16/10/20
	Portobello/ Craigmillar	<u>DUDDINGSTON ROAD</u>	Between Mountcastle Drive North and Durham Road	City of Edinburgh Council - carriageway resurfacing	Road closed	19/10/20	23/10/20
	Portobello/ Craigmillar	<u>DUDDINGSTON PARK</u>	Park Lane to Milton Road	City of Edinburgh Council - installation of new power supply	Southbound lane closure	19/10/20	23/10/20
	Portobello/ Craigmillar	<u>THE JEWEL</u>	Between A1 Milton Link and start of bus gate	Scottish Power - cable jointing	2-way temporary traffic lights	19/10/20	30/10/20
	Sighthill/Gorgie	<u>BROOMHOUSE DRIVE</u>		Scottish Water - mains replacement <i>*work suspended, traffic management removed*</i>	Westbound lane closure from 11/03/20 Saughton Road to Broomhouse Medway.	20/01/20	10/05/20



	Sighthill/Gorgie	<u>STENHOUSE DRIVE</u>	Between Saughton Road and Stenhouse Avenue West	SGN - essential gas main assessment and repairs as required	Lane closures / contraflow	07/07/20	Ongoing
	Sighthill/Gorgie	GORGIE ROAD	Between McLeod Street and Ardmillan Terrace	City of Edinburgh Council - to provide space for safe walking and cycling	Re-designating key parts of the road to help pedestrians, people using wheelchairs, prams or bicycles to physically distance	23/07/20	Until further Notice
	Sighthill/Gorgie	DALRY ROAD	Between Distillery Lane and Ardmillan Terrace	City of Edinburgh Council - to provide space for safe walking and cycling	Re-designating key parts of the road to help pedestrians, people using wheelchairs, prams or bicycles to physically distance	23/07/20	Until further Notice
	Sighthill/Gorgie	SIGHTHILL LOAN		City of Edinburgh Council - to provide space for safe walking and cycling	Road closed between Sighthill Avenue and Sighthill Gardens		Until further Notice
	Sighthill/Gorgie	<u>WESTFIELD ROAD</u>	Rail bridge to Westfield Avenue	Scottish Power - Roseburn to Westfield cable installation	2-way temporary traffic lights between the rail bridge and Sainsbury's car park then 4-way temporary traffic lights at Westfield Avenue junction, Westfield Road closed between Gorgie Road and Westfield Avenue during final phase.	09/10/19 <i>Propose to resume 14/09/20</i>	End of October
	Sighthill/Gorgie	<u>DALRY ROAD</u>	Between Orwell Terrace and Haymarket	City of Edinburgh Council - installation of Spaces for People measures <i>Postponed</i>	Off-peak lane closures and stop / go boards. Temporary pedestrian crossing facilities	24/09/20	24/09/20
	Sighthill/Gorgie	<u>BROOMHOUSE DRIVE</u>	Between Broomhouse Medway and Broomhouse Avenue	SGN - gas main assessment	2-way temporary traffic lights	18/09/20	6 weeks TBC
	Sighthill/Gorgie	<u>DALRY ROAD</u>	At Murieston Crescent	BT / KN - network maintenance	3-way temporary traffic lights	17/10/20	18/10/20
	Sighthill/Gorgie	<u>STEVENSON DRIVE</u>	Around Whitson Grove initially	SGN - gas main renewal	Traffic management TBC but expect some carriageway occupation	19/10/20	8 weeks TBC
 	Sighthill/Gorgie	<u>STENHOUSE DRIVE</u>	Between Stenhouse Grove and Gorgie Road	SGN - gas main renewal	Phase 1 - Stenhouse Drive closed at Gorgie Road (estimated for 4 weeks); Phases 2 / 3 - temporary traffic lights. Stenhouse Place East (estimate 30/11/20) and Stenhouse Grove (estimate 06/01/21) closed in turn.	09/11/20	31/01/21
	Southside / Newington	PRESTONFIELD AREA	Cameron House Avenue, Clearburn Road, King's Meadow, Priestfield Avenue / Gardens / Crescent / Road, Peffermill Road and Prestonfield Avenue	Cityfibre - installation of fibreoptic cabling <i>*work suspended*</i>	Lane and parking restrictions, temporary traffic lights when required. One-way order on Cameron House Avenue suspended	09/03/20	17/04/20
	Southside / Newington	OLD DALKEITH ROAD	Between Cameron Toll and Little France Road	City of Edinburgh Council - to provide space for safe walking and cycling	Re-designating key parts of the road to help pedestrians, people using wheelchairs, prams or bicycles to physically distance	05/06/20	Until further notice
	Southside / Newington	SCIENNES ROAD	At Sciennes primary school	City of Edinburgh Council - to provide space for safe walking and cycling	Road closed (in addition to ongoing School Streets measures)		Until further notice
	Southside / Newington	GEORGE SQUARE AREA		City of Edinburgh Council - to provide space for safe walking and cycling	Anti-clockwise one-way system between Crichton Street and Meadow Lane. Crichton Street one-way (westbound only) expect for cycles; George Square east side closed; George Square north and west sides one-way (westbound / southbound only) except for cycles; Meadow Lane one-way (eastbound only) except cycles	09/09/20	Until further notice
	Southside / Newington	<u>BUCCLEUCH STREET</u>		City of Edinburgh Council - installation of Spaces for People measures	Lane closures, parking restrictions and temporary crossing facilities as required	12/10/20	23/10/20
	Southside / Newington	<u>FINDHORN PLACE</u>	At Grange Road	Openreach - ducting installation	Road closed	13/10/20	17/10/20
	Southside / Newington	<u>DALKEITH ROAD</u>	At Prestonfield Avenue	Scottish Water - manhole repairs	3-way temporary traffic lights	19/10/20	19/10/20
	Southside / Newington	CAUSEWAYSIDE / RATCLIFFE TERRACE		City of Edinburgh Council - installation of Spaces for People measures	Lane closures, parking restrictions and temporary crossing facilities as required	02/11/20	13/11/20
	Southside / Newington	<u>CAMERON TOLL ROUNDABOUT</u>		BT / KN - clearing blocked cable ducts	Lane closures on the roundabout and on all approaches. No access to citybound Dalkeith Road, diversion signed via Lady Road - Craigmillar Park	08/11/20	08/11/20

	West Lothian	<u>A71</u>	At B7015 Camps Road	West Lothian Council - redetermining junction with bus lane and traffic signals	Temporary traffic lights	05/10/20	05/12/20
<b>Trunk roads (information from Traffic Scotland / BEAR websites)</b>							
		M8	J2 - J3	BEAR - carriageway resurfacing	Road closed to westbound traffic 8pm - 6am for 2 nights. Newbridge roundabout traffic signals will be out of operation during these times to assist with diverted traffic	20/10/20	22/10/20
		A1	At Abbotsview	BEAR - installation of traffic counting loops	Road closed to southbound traffic 8pm - 6am for 2 nights	22/10/20	24/10/20
		M9	At J1 Newbridge	<u>BEAR - carriageway resurfacing</u>	Road closed to southbound traffic 8pm - 6am each night (no works Saturday or Sunday night)	22/10/20	29/10/20
		M8	J2 - J1	BEAR - carriageway resurfacing	Road closed to eastbound traffic 8pm - 6am each night. Diversion via J2 Newbridge - A8 - A720	27/10/20	07/11/20