

## Roadworks & events report

Effective from 9th October 2020

For further information please contact the following:

Edinburgh and Midlothian contact CLARENCE on 0800 23 23 23

[Traffic Scotland - information on motorways and City Bypass](#)

[SE Scotland trunk roads maintained by BEAR](#)

[Transport for Edinburgh - Lothian Buses and Edinburgh Trams](#)





[Follow Edintravel on Twitter for regular updates](#)

[See details of Ward boundaries](#)


Entries are arranged by Ward and then by start date.

Key
Work suspended or postponed, some restrictions remain in place
New information in this version
Spaces for People measures
<u>Underlined entries contain links to maps or further information</u>

			 = temporary traffic lights in use	 = diversion in operation			
	Ward	Street	Location	Description	Traffic Control	Start date	Finish date
	Almond	MAYBURY ROAD	Between East Craigs and Barnton	CALA / Barratt Homes development - construction of site entrance, installation of new pedestrian crossing points and redetermination of west footway.	Various lane closures / contraflow arrangements. Speed limit reduced to 30mph along whole length between Barnton and Maybury junctions	08/01/20	TBC
	Almond	<u>SILVERKNOWES ROAD</u>	Between Silverknowes Parkway and Marine Drive	City of Edinburgh Council - to provide space for safe walking and cycling	Road closed to all vehicles except cycles	30/04/20	Until further notice
	Almond	<u>CAMMO WALK</u>		City of Edinburgh Council - to provide space for safe walking and cycling	Road closed except for residents' access, pedestrians and cycles	08/05/20	Until further notice
	Almond	MAYBURY ROAD	Between Craigs Road and roundabout at Maybury Drive	City of Edinburgh Council - to provide space for safe walking and cycling	New temporary pedestrian crossing in operation	30/06/20	Until further notice
	Almond	HAWES PIER		Police Scotland initiative	Car park closed 10pm - 5am each night	10/07/20	Until further notice
	Almond	<u>MUIRHOUSE AVENUE</u>	At Pennywell Road	Telecoms company - installation of new phone mast (TBC as at 04/08/20) <i>Postponed</i>	Road closed	31/08/20	04/09/20
	Almond	<u>PENNYWELL ROAD</u>	In its entirety	City of Edinburgh Council - to provide space for safe walking and cycling	Segregated cycle lanes	14/09/20	Until further notice
	Almond	<u>MAYBURY ROAD</u>	At Cammo Gardens	Energy Assets - utility work for housing development	Lane closures on Maybury Road, no access to Cammo Gardens (exit remains open)	28/09/20	4 weeks
	Almond	<u>QUEENSFERRY ROAD, KIRKLISTON</u>	At Kirkliston crossroads	City of Edinburgh Council - footway widening and installation of puffin crossing	East footway closed between Newmains Farm Lane and Kirkliston crossroads. 4-way temporary traffic lights until 09/10/20. From around 3pm 09/10/20 - 2-way temporary traffic lights on Queensferry Road, permanent traffic lights at crossroads back in operation.	29/09/20	Up to 6 weeks
	Almond	<u>MUIRHOUSE AVENUE</u>	Between McGill Drive and Muirhouse Way	Utility works for development site	Road closed to through traffic	12/10/20	01/11/20
	Almond	<u>WHITEHOUSE ROAD</u>	At Brae Park Road	Forestry contractor - hedge trimming <i>TBC as at 28/09/20</i>	Off-peak temporary traffic lights	19/10/20	23/10/20
	City Centre	LEITH STREET / PICARDY AREA		St James redevelopment works.	Varying lane closures and contraflow arrangements. St James' Place, Cathedral Lane and St James' car parks closed. Alterations to lane layout on all approaches to Picardy roundabout as work progresses	04/01/16	Autumn 2020
	City Centre	CALTON ROAD	Between Waverley station access and New Street	Unsafe rock face, restrictions in place to provide safety zone	Temporary traffic lights.		Ongoing
	City Centre	<u>ROSE STREET</u>	Between Hanover Street and Frederick Street	City of Edinburgh Council - public space improvements including laying of new setts	Various lane and road closures as signed on-street. Rose Street and Rose Street North / South Lanes closed as required from 03/08/20	06/05/19	October 2020
	City Centre	NORTH BRIDGE		City of Edinburgh Council - bridge refurbishment	Traffic reduced to one lane in each direction. Footway closures and temporary walkways as signed. Bus stops relocated as required. Regular changes to traffic management as work switches between east and west sides and progresses southwards	15/02/20	Summer 2021
	City Centre	<u>LEVEN STREET</u>	At Valleyfield Street	To provide adequate pedestrian space passed the development site at Pacific Building	Lane closures / contraflow to accommodate pedestrian walkway	04/06/20	Until further notice
	City Centre	PRINCES STREET	Between South St David Street and East End junction	City of Edinburgh Council - to provide space for safe walking and cycling	Buses, taxis and cycles only 7.30am - 6.30pm each day	18/06/20	Until further notice
	City Centre	WAVERLEY BRIDGE		City of Edinburgh Council - to provide space for safe walking and cycling	Road closed at Princes Street (except for cycles). Taxi and loading access via Market Street	18/06/20	Until further notice
	City Centre	<u>FORREST ROAD</u>		City of Edinburgh Council - to provide space for safe walking and cycling	Segregated cycle lanes	22/06/20	Until further notice
	City Centre	COCKBURN STREET		City of Edinburgh Council - to provide space for safe walking and cycling	Road closed except for cycles and blue badge holders. Loading permitted 6.30am - 10.30am each day.	10/07/20	Until further notice

	City Centre	VICTORIA STREET		City of Edinburgh Council - to provide space for safe walking and cycling	Road closed except for cycles and blue badge holders. Loading permitted 6.30am - 10.30am each day.	10/07/20	Until further notice
	City Centre	TOLLCROSS	At Leven Street, Home Street. Brougham Street and Earl Grey Street	City of Edinburgh Council - to provide space for safe walking and cycling	Re-designating key parts of the road to help pedestrians, people using wheelchairs, prams or bicycles to physically distance	31/07/20	Until further notice
	City Centre	YORK PLACE		Laing O'Rourke - footway, cycleway and drainage works; City of Edinburgh Council - site surveys for CCWEL cycleway (nightshift works); Edinburgh Trams - routine track maintenance (nightshift works)	Road closed to westbound traffic from Conan Doyle pub to Elder Street. Closure extended to North St Andrew Street 8pm - 6am each weeknight for the first 5 weeks. Eastbound lane closure 13/09/20 for 3 nights (11pm - 5am)	17/08/20	6am 12/10/20
 	City Centre	SEMPLE STREET / FOUNTAINBRIDGE JUNCTION		City of Edinburgh Council - footway and carriageway resurfacing, traffic signals upgrade	Temporary traffic lights. No access to Dundee Street from East Fountainbridge, diversion via Semple Street - Morrison Street - Gardner's Crescent. Footway on west side of Ponton Street closed Additional restrictions from 29/09/20: Eastbound traffic on Fountainbridge diverted via Gardner's Crescent, no right turn from Ponton Street	19/08/20	End of October
	City Centre	COWGATE	At Candlemaker Row	Redevelopment of India Buildings	Road closed to westbound traffic. Diversion via Pleasance - West Richmond Street - West Nicolson Street - Potterrow - Teviot Place - Lauriston Place - Lady Lawson Street - West Port	6am 24/08/20	18 months
	City Centre	CALTON ROAD	Between Old Tolbooth Wynd and Lochend Close	Clark Contracts development site	Road closed 8pm - 10pm Sunday 20/09/20 to remove site cabins. Temporary traffic lights from 21/09/20 for power connection. Road closed 8pm - 10pm Sunday 11/10/20 to reinstall site cabins.	20/09/20	12/10/20
	City Centre	PRINCES STREET		Edinburgh Trams - routine track maintenance programme	Road closed in sections between 11pm and 5am as follows: 29/09 - between South Charlotte Street and Frederick Street (2 nights eastbound and 1 night westbound); <del>02/10 - Frederick Street junction closed - moved to 16/10/20;</del> 04/10 - both ways between Frederick Street and Mound; 05/10 - Mound to South St David Street; POSTPONED 06/10 - both ways between Frederick Street and South St David Street with Mound and Hanover Street closed (2 nights); 08/10 - South Charlotte Street to Castle Street. 09/10 - No access to Princes Street from Lothian Road, Shandwick Place and Queensferry Street. Access to Lothian Road only from westbound Princes Street.	29/09/20	20/10/20
	City Centre	LOTHIAN ROAD	At Usher Hall	Morrison Utility - cable jointing for Scottish Power	Southbound bus lane closed	05/10/20	09/10/20
	City Centre	HOME STREET	At Lochrin Buildings / King's Theatre	Morrison Utility - cable jointing for Scottish Power	Citybound lane closure	06/10/20	10/10/20
	City Centre	COWGATE / CANDLEMAKER ROW		Scottish Power - cable repairs	Cowgate closed Candlemaker Row closed southbound	07/10/20	TBC
	City Centre	HANOVER STREET	George Street to Princes Street	Scottish Power - cable repairs	Road closed to southbound traffic	07/10/20	13/10/20
	City Centre	SPITAL STREET	Outside Blue Blazer pub	Morrison Utility - cable jointing for Scottish Power	Lane closure to accommodate temporary walkway	19/10/20	27/10/20
	City Centre	YORK PLACE		St James redevelopment works.	Road closed to eastbound traffic 8pm - 6am each night	26/10/20	2-3 weeks
	City Centre	GEORGE STREET	St Andrew Square to Hanover Street	Crane operations	Road closed to westbound traffic	31/10/20	01/11/20
	City Centre	TORPHICHEN STREET and CANNING STREET		Crane operations (removal of portacabins)	Torphichen Street closed in its entirety. Canning Street closed between Torphichen Street and Caledonian Exchange. One-way order between Canning Street Lane and Rutland Square suspended. 8pm - 6am	09/11/20	10/11/20
	City Centre	WEST APPROACH ROAD	Between Morrison Street bridge and Canning Street	Crane operations (removal of portacabins)	Westbound carriageway closed, contraflow with 2-way traffic on citybound carriageway. Overnight work, exact times TBC	20/11/20	21/11/20

Start dates indicate earliest anticipated start.  
Finish dates represent formal notice periods -  
works may finish earlier or be extended.

	Colinton / Fairmilehead	<u>LANARK ROAD and GILLESPIE ROAD</u>		BT / KN - cabling	Phase 1 - 2-way temporary traffic lights on Lanark Road between Muirend Avenue and Gillespie crossroads (02/10/20) Phase 2 - 4-way temporary traffic lights at Gillespie crossroads (03 & 04/10/20); Phase 3 - 3-way temporary traffic lights Gillespie Road / Spylaw Avenue (5-7/10/20, extended until Friday 09/10/20);	02/10/20	10/10/20
	Colinton / Fairmilehead	<u>OXGANGS ROAD NORTH</u>	At Oxgangs Avenue	Scottish Water - manhole repairs <i>TBC as at 28/09/20</i>	3-way temporary traffic lights	16/10/20	16/10/20
	Corstorphine / Murrayfield	<u>ST JOHN'S ROAD</u>	In its entirety	City of Edinburgh Council - to provide space for <u>safe walking and cycling</u>	Re-designating key parts of the road to help pedestrians, people using wheelchairs, prams or bicycles to physically distance	22/07/20	Until further notice
	Corstorphine / Murrayfield	<u>ST JOHN'S ROAD</u>	Between Clermiston Road and Kaimies Road	SGN - gas main renewal <i>*work suspended and restrictions lifted 30/03/20*</i>	2-way temporary traffic lights, Belgrave Road closed. Alterations from Thursday 01/10/20 - 2-way temporary traffic lights, Kaimies Road closed - these changes are to be rescheduled	26/02/20 <i>Resumes 14/09/20</i>	Late October
	Corstorphine / Murrayfield	<u>TEMPLELAND ROAD</u>		City of Edinburgh Council - carriageway micro-asphalt treatment programme	Road closed	13/10/20	13/10/20
	Corstorphine / Murrayfield	<u>TYLER'S ACRE ROAD</u>		City of Edinburgh Council - carriageway micro-asphalt treatment programme	Road closed	14/10/20	14/10/20
 	Craightonny/ Duddingston	<u>PORTOBELLO ROAD</u>	Between Jock's Lodge and Northfield Broadway	City of Edinburgh Council - carriageway resurfacing.	Lane closures and Restalrig Road South (Smokey Brae) closed. From 03/09/20 - 3-way temporary traffic lights at Jock's Lodge junction, no right turn from London Road into Willowbrae Road (divert via Piershill Terrace).	18/02/20	Late October
	Craightonny/ Duddingston	<u>HOLYROOD PARK ROADS</u>	Queen's Drive between Holyrood Park Road and Holyrood Gait; High Road; Duke's Walk between Meadowbank exit and roundabout at Scottish Parliament	Historic Environment Scotland autumn schedule	Roads closed 8.15am - 4pm each Saturday and Sunday	19/09/20	Until further notice
	Craightonny/ Duddingston	<u>LONDON ROAD</u>	At Meadowbank Terrace	BT / KN - manhole repairs (x2) <i>Postponed 24/09/20</i>	3-way temporary traffic lights	27/09/20	27/09/20
	Craightonny/ Duddingston	<u>PAISLEY DRIVE</u>	Between Paisley Avenue and Meadowfield Road	City of Edinburgh Council - to provide space for <u>safe walking and cycling</u>	Road closed except for cycles and residents' access	w/e 02/10/20	Until further notice
	Craightonny/ Duddingston	<u>FILLYSIDE TERRACE &amp; FILLYSIDE AVENUE</u>		City of Edinburgh Council - carriageway resurfacing	Roads closed	05/10/20	09/10/20
	Craightonny/ Duddingston	<u>MARIONVILLE ROAD</u>	Between Marionville Avenue roundabout and Kemp's Corner	Cityfibre - cable and ducting installation	Lane and parking restrictions, temporary traffic lights as required	06/10/20	24/11/20
	Craightonny/ Duddingston	<u>SEAFIELD STREET</u>	In its entirety	Cityfibre - cable and ducting installation	Temporary traffic lights, starting at Seafield Road for 2 days the working southwards to Latta Place / Gumley Place	07/10/20	13/10/20
	Craightonny/ Duddingston	<u>SEAFIELD ROAD EAST</u>	Between Fillyside Road and Promenade access	Telecoms company - cherry-picker access for mast maintenance	2-way temporary traffic lights	11/10/20	11/10/20
	Craightonny/ Duddingston	<u>RESTALRIG AVENUE</u>	Between Loganlea Avenue and Loganlea Drive	City of Edinburgh Council - carriageway resurfacing	Temporary traffic lights	12/10/20	16/10/20
	Drum Brae / Gyle	<u>MAYBURY ROAD</u>	At North Gyle Terrace	Scottish Power - installation of new cables and supporting apparatus	Lane closures / contraflow, bus stop closures as signed *these restrictions cleared 22/09/20* <b>North Gyle Terrace remains closed at Maybury Road.</b> Worksite extended northwards towards Maybury drive from 20/07/20 - contraflow with 2-way traffic on southbound carriageway and Craigs Road closed west of Maybury Road *this section clear as at 31/08/20*	08/06/20	Ongoing
	Drum Brae / Gyle	<u>TURNHOUSE ROAD</u>	At West Craigs	Scottish Power - installation of new cables and supporting apparatus	Temporary traffic lights	10/08/20	8-10 weeks
	Drum Brae / Gyle	<u>SOUTH GYLE CRESCENT</u>	In its entirety	Cityfibre - cable and ducting installation	Rolling programme with lane and parking restrictions as signed, temporary traffic lights as required	30/09/20	December 2020



















	Drum Brae / Gyle	GLASGOW ROAD	Between Drum Brae roundabout and Marriott Hotel	Cityfibre - cable and ducting installation	Westbound lane restrictions, side road closures as required	06/10/20	06/01/21
	East Lothian	MONKTONHALL TERRACE	Between The Fairways and Mayfield Crescent	Utility works	Road closed. Diversion via B6415 - Olivebank Road - Newhailes Road - Newcraighall Road - A6106 - Old Craighall Road - B6415	11/10/20	11/10/20
	Forth	FERRY ROAD	Between Crewe Toll Roundabout and Inverleith Row	<u>City of Edinburgh Council - to provide space for safe walking and cycling</u>	Segregated cycle lanes	03/08/20	17/08/20
 	Forth	FERRY ROAD	Clark Road area	SGN - gas main renewal	Phase 1 - 2-way temporary traffic lights, Bangholm Place and Clark Avenue closed; Phase 2 from Tuesday 29/09/20 - 3-way temporary traffic lights at Clark Road junction, Bangholm Place closed and Bangholm Avenue closed at Clark Road. 29/09/20 update - Clark Road closed southbound at Ferry Road to reduce temporary traffic lights to 2-way and ease delays.	14/09/20 21/09/20	26/10/20
	Forth	PILTON DRIVE	Between East Pilton Farm Avenue and bridge over Ferry Road path	Scottish Power - cable repairs	Temporary traffic lights	30/09/20	TBC
	Forth	CREWE ROAD NORTH	Between Crewe Road Gardens and Pilton Avenue	Scottish power - cable repairs	2-way temporary traffic lights	05/10/20	TBC
	Forth	BOSWALL PARKWAY	Front of Granton primary school	Scottish Power - cable jointing <i>Dates TBC as at 09/10/20</i>	Temporary traffic lights	14/10/20	27/10/20
	Forth	CREWE ROAD NORTH	Between Crewe Road Gardens and Pilton Avenue	Scottish Water - manhole repairs <i>TBC as at 28/09/20</i>	Road closed to through traffic	23/10/20	23/10/20
	Fountainbridge/ Craiglockhart	GILMORE PARK	At Dundee Street	Building development works - utility connections	Road closed, access maintained for pedestrians	16/01/20	November 2020
	Fountainbridge/ Craiglockhart	FOUNTAINBRIDGE	At Gilmore Park	McLaughlin & Harvey - sewer connection (work previously started prior to lockdown)	2-way temporary traffic lights	21/09/20	TBC
	Fountainbridge/ Craiglockhart	CHESSER AVENUE	Between New Mart Road and Chesser Loan	Scottish Power - cable repairs	Temporary traffic lights	05/10/20	TBC
	Fountainbridge/ Craiglockhart	ANGLE PARK TERRACE	At Slateford Road / Ardmillan Terrace	SGN - new gas service	4-way temporary traffic lights	12/10/20	3-4 days
	Fountainbridge/ Craiglockhart and Morningside	VIEWFORTH	At the canal bridge	Mackenzie Construction - bridge repairs <i>Start date postponed</i>	Road closed. Diversion via Gilmore Place - Polwarth Crescent / Yeaman Place	12/10/20	25/10/20
	Inverleith	WATER OF LEITH PATH AT DEAN VILLAGE		Landslip	Path closed beneath Dean cemetery	April 2013	Ongoing
	Inverleith	RAEBURN PLACE		SGN - gas main renewal	<del>Temporary traffic lights between Portgower Place and Raeburn Street.</del> *work duration extended 30/07/20* Narrow lanes at various locations, priority boards at Portgower Place. NEW - 3-way temporary traffic lights at Portgower Place from 07/10/20 for 2-3 weeks	06/01/20	End of October
	Inverleith	WARRISTON ROAD	Between St Mark's Park and entrance to Warriston allotments	<u>City of Edinburgh Council - to provide space for safe walking and cycling</u>	Road closed to through traffic except for cycles. Crematorium and allotment access via Ferry Road	29/05/20	Until further notice
	Inverleith	CREWE ROAD SOUTH	In its entirety	<u>City of Edinburgh Council - to provide space for safe walking and cycling</u>	Re-designating key parts of the road to help pedestrians, people using wheelchairs, prams or bicycles to physically distance	05/06/20	Until further notice
	Inverleith	RAEBURN PLACE / DEANHAUGH STREET / KERR STREET	Between Portgower Place and St Stephen Street	<u>City of Edinburgh Council - to provide space for safe walking and cycling</u>	Re-designating key parts of the road to help pedestrians, people using wheelchairs, prams or bicycles to physically distance	30/07/20	Until further notice
	Inverleith	HAMILTON PLACE	Between Deanhaugh Street and Patriothall	<u>City of Edinburgh Council - to provide space for safe walking and cycling</u>	Re-designating key parts of the road to help pedestrians, people using wheelchairs, prams or bicycles to physically distance	30/07/20	Until further notice
	Inverleith	COMELY BANK ROAD	At Fettes Avenue	City of Edinburgh Council - upgrade to pedestrian refuge island <i>Postponed, awaiting revised dates</i>	Temporary traffic lights	13/08/20	16/08/20

	Inverleith	<u>QUEENSFERRY ROAD</u>	At Craigleith Drive	SGN - gas main renewal	Lane closures / contraflow on Queensferry Road, no right turn into Orchard Drive; Craigleith Drive closed at Queensferry Road; Blinkbonny Gardens closed at Craigleith Drive; Residents' access only to / from Blinkbonny Avenue	07/09/20	02/11/20
	Inverleith	<u>LEARMONTH TERRACE AREA</u>		SGN - gas main renewal	Learmonth Terrace closed at Dean Park Crescent; Dean Park Crescent closed to northbound traffic at Queensferry Road	21/09/20	4 weeks
	Inverleith	<u>ARBORETUM ROAD</u>	Between Ferry Road and Kinnear Road	SGN - gas main renewal	Road closed	28/09/20 29/09/20	6 weeks
	Inverleith	<u>BRANDON TERRACE</u>	At Inverleith Row	Crane operations	3-way temporary traffic lights	10/10/20	10/10/20
	Inverleith	<u>BELFORD ROAD</u>	Around 50m north of Belford Park (at pedestrian access to Gallery of Modern Art)	BT / KN - ducting installation	2-way temporary traffic lights	25/10/20	29/10/20
	Inverleith	<u>INVERLEITH ROW</u>	At Tanfield	City of Edinburgh Council - repairs to cycle counter equipment <i>Date TBC</i>	2-way temporary traffic lights	25/10/20	25/10/20
	Leith	<u>CONSTITUTION STREET</u>		Trams to Newhaven.	Road closed between Foot of the Walk and Coatfield Lane. Access maintained from Laurie Street to Kirkgate House car park. East footway closed adjacent to South Leith Parish Church. Road closed between Queen Charlotte Street and Tower Street and Bernard Street reduced to one lane in each direction.	16/11/19	30/04/21
	Leith	<u>TOWER STREET</u>	West side of Constitution Street	Trams to Newhaven - utility diversions	Road closed, access via Shore	28/02/20	TBC
	Leith	<u>LINDSAY ROAD</u>	Between North Leith Sands and Newhaven Place	Trams to Newhaven construction - click cell to visit website	Road closed to eastbound traffic, diversion via Melrose Drive. Hawthornvale closed at Lindsay Road. No right turn from Annfield, no left turn from Melrose Drive, no exit from Newhaven Place	06/03/20	31/07/21
	Leith	<u>OCEAN DRIVE</u>	Between roundabouts at Ocean Terminal	Trams to Newhaven	Northbound side closed, 2-way traffic on southbound side. Alterations from 13/10/20 - a T-junction will be installed for southbound traffic at the north roundabout	13/03/20	Autumn 2020
	Leith	<u>LINKS GARDENS</u>	Between Gladstone Place and Links Gardens Lane	City of Edinburgh Council - to provide space for safe walking and cycling	Road closed to all vehicles except cycles	03/05/20	Until further notice
	Leith	<u>BALTIC STREET / BERNARD STREET JUNCTION</u>		Trams to Newhaven - utility diversions	Temporary traffic lights	26/06/20	Until further notice
	Leith	<u>GREAT JUNCTION STREET</u>	Between Bangor Road and Leith Walk	City of Edinburgh Council - to provide space for safe walking and cycling	Re-designating key parts of the road to help pedestrians, people using wheelchairs, prams or bicycles to physically distance.	28/07/20	Until further notice
	Leith	<u>SANDPORT PLACE</u>	At Water of Leith path	Developer - drainage connection for Aldi store	2-way temporary traffic lights, Water of Leith path closed *reopened 23/09/20*	15/09/20	TBC
	Leith	<u>LOCHEND ROAD</u>	Between Hawkhill Avenue and Hermitage Park	Cityfibre - cable / ducting installation	Lane closures and temporary traffic lights as required	24/09/20	05/11/20
	Leith	<u>BONNINGTON ROAD</u>	At Burlington Street	Scottish Water - ironwork repairs	3-way temporary traffic lights	08/10/20	09/10/20
	Leith	<u>CLAREMONT PARK</u>	Between Summerfield Gardens and Claremont Road	Scottish Water - manhole repairs	Temporary traffic lights	13/10/20	13/10/20
	Leith Walk	<u>LEITH WALK</u>	Between London Road and Crown Place	Trams to Newhaven	Road closed to northbound traffic, southbound reduced to 1 lane	20/06/20	Autumn 2021
	Leith Walk	<u>ANNANDALE STREET</u>	At Leith Walk	Trams to Newhaven	No exit from Annandale Street to Leith Walk	20/06/20	14 weeks
	Leith Walk	<u>LONDON ROAD / EASTER ROAD JUNCTION</u>		Trams to Newhaven - alterations to accommodate Leith Walk diverted traffic	Signal timings and lane markings altered. No right turn from Easter Road into eastbound London Road (East Norton Place)	20/06/20	Autumn 2021
	Leith Walk	<u>MCDONALD ROAD</u>	At Leith Walk	Trams to Newhaven	Road closed	11/07/20	Until further notice

	Leith Walk	<u>BELLEVUE ROAD AREA</u>		City of Edinburgh Council - footway resurfacing, drainage and street lighting upgrades	Footway closures and parking restrictions as signed on Bellevue Road, West Annandale Street and East Claremont Street	13/07/20	November 2020
	Leith Walk	<u>MONTGOMERY STREET</u>	Between Leith Walk and Brunswick Street	SGN - gas main renewal	Lane and parking restrictions	31/08/20	6 weeks
	Leith Walk	<u>DALMENY STREET</u>	Between Buchanan Street and Sloan Street	Scottish Water - sewer repairs	Temporary traffic lights	24/09/20	09/10/20
	Leith Walk	<u>BELLEVUE ROAD</u>	South side of junction with Annandale Street	Scottish Water - sewer repairs	4-way temporary traffic lights	07/10/20	TBC
 	Liberton / Gilmerton	<u>GILMERTON ROAD</u>	Between Morrison's supermarket and Walter Scott Avenue	City of Edinburgh Council - carriageway and footway resurfacing, traffic signals and street lighting renewal	Lane and parking restrictions. Temporary traffic lights at Liberton High School 8am - 4pm Saturday 10/10/20. Overnight resurfacing 12 - 16/10/20, 2-way temporary traffic lights and Rutherford Drive and Walter Scott Avenue closed from 7pm each night	03/08/20	4 months
	Liberton / Gilmerton	<u>MORTONHALL AREA</u>		SGN - gas main renewal	Temporary traffic lights at Mortonhall Park Crescent / Mortonhall Park View; Mortonhall Park Gardens closed at Frogston Road East	24/08/20	11/11/20
	Liberton / Gilmerton	<u>MOREDUN AREA</u>		Cityfibre - cable / ducting installation	Rolling programme with lane and parking restrictions affecting: Gilmerton Road, Drum Street, Moredun Dykes Road, Hyvot Bank Avenue, Hyvot Avenue, The Spinney, Newtoft Street, Old Dalkeith Rd, Fernieside Avenue, Fernieside Crescent, Fernieside Grove, Ferniehill Road, Moredun Park Road, Fernieside Gardens, , Moredun Park Court, Moredun Park Way, Moredun Park Street, Fortune Place, Moredun Park View, Moredun Park Gardens, Ferniehill Avenue, Ferniehill Drive, Ferniehill Terrace, Ferniehill Square, Moredun Park Grove, Moredun Park Green and Moredun Dell.	21/09/20	24/12/20
	Liberton / Gilmerton	<u>LASSWADE ROAD</u>	Between Malbet Park and The Murrays (working southwards)	Cityfibre - cable / ducting installation (note revised start date)	Rolling programme with 3/4-way temporary traffic lights	14/09/20 28/09/20	Up to 8 weeks
	Liberton / Gilmerton	<u>FERNIEHILL DRIVE</u>	Between Drum Street and Drum Crescent	Cityfibre - cable and ducting installation	Lane closures and temporary traffic lights as required	06/10/20	27/11/20
	Liberton / Gilmerton	<u>LITTLE FRANCE CRESCENT</u>	North entrance to Royal Infirmary	Carriageway resurfacing (rescheduled from last weekend due to bad weather)	Road closed	6pm 09/10/20	11/10/20
	Liberton / Gilmerton	<u>GILMERTON DYKES STREET</u>	Between Hyvot Mill Drive and Moredun Dykes Road	Telecoms company - trial holes	Off-peak temporary traffic lights	13/10/20	14/10/20
	Midlothian	<u>RULLION ROAD, PENICUIK</u>		Midlothian Council - carriageway resurfacing	Road closed in sections	14/09/20	4 weeks
	Midlothian	<u>SEAFIELD ROAD, BILSTON</u>		Scottish Power - cable installation	Road closed in sections	21/09/20	7 weeks
	Morningside	<u>BRAID ROAD</u>	Various locations between Cluny Drive and Buckstone Drive (working north to south)	City of Edinburgh Council - footway repairs, new pedestrian refuge islands, improvements to street lighting, street signage and road markings	Lane closures, temporary traffic lights as required.	13/01/20	TBC
	Morningside	<u>CANAAN LANE</u>	Between Woodburn Terrace and Morningside Road	To facilitate safe egress for construction traffic	One-way order suspended	24/02/20	23/08/21
	Morningside	<u>BRAID ROAD</u>	Between Braid Farm Road and Hermitage Drive	City of Edinburgh Council - to provide space for safe walking and cycling	Road closed except for cycles and essential works vehicles	03/05/20	Until further notice
	Morningside	<u>BRAIDBURN TERRACE</u>	From its junction with Comiston Road to its junction with Braid Road	City of Edinburgh Council - to provide space for safe walking and cycling	With the exception of cycles - Road open to eastbound traffic only; No right turn from Greenbank Place into Braidburn Terrace.	08/05/20	Until further notice
	Morningside	<u>MORNINGSIDE ROAD</u>	In its entirety	City of Edinburgh Council - to provide space for safe walking and cycling	Re-designating key parts of the road to help pedestrians, people using wheelchairs, prams or bicycles to physically distance.	27/07/20	Until further notice
	Morningside	<u>BRUNTSFIELD PLACE</u>	In its entirety	City of Edinburgh Council - to provide space for safe walking and cycling	Re-designating key parts of the road to help pedestrians, people using wheelchairs, prams or bicycles to physically distance.	27/07/20	Until further notice
	Morningside	<u>CANAAN LANE</u>		City of Edinburgh Council - to provide space for safe walking and cycling	Road closed between Morningside Road and Woodburn Terrace		Until further notice

Start dates indicate earliest anticipated start.  
Finish dates represent formal notice periods -  
works may finish earlier or be extended.










	Morningside	COMISTON ROAD	Between Greenbank and Fairmilehead crossroads	City of Edinburgh Council - to provide space for safe walking and cycling	Re-designating key parts of the road to help pedestrians, people using wheelchairs, prams or bicycles to physically distance.	20/08/20	Until further notice
	Morningside	HERMITAGE AREA		SGN - gas main renewal	Phased road closures of Midmar Gardens, Cluny Drive, Avenue and Gardens, Braid Avenue, Corrennie Gardens, Hermitage Gardens and Terrace, Nile Grove	02/03/20 24/08/20	11/10/20
	Morningside	BRUNSTFIELD AVENUE, MONTPELIER		City of Edinburgh Council - to provide space for safe walking and cycling	Brunstfield Avenue closed at Bruntsfield Place; Montpelier closed at Montpelier Park. Except for cycles and residents' access		Until further notice
	Morningside	CLUNY GARDENS	Between Hermitage Terrace and Braid Road	SGN - gas main renewal, then City of Edinburgh Council - carriageway resurfacing	Road closed	21/09/20	10/10/20
	Morningside	COMISTON ROAD	At Greenbank Drive	BT - telegraph pole replacement <i>Postponed</i>	3-way temporary traffic lights	08/10/20	08/10/20
	Morningside	COLINTON ROAD		SGN - gas main renewal <i>*work suspended*</i>	Road closed between Napier Road and Merchiston Avenue 16-19/10/20, then Morningside Place closed at Morningside Road for 2 weeks	09/03/20 Resumes 12/10/20	Late November
	Morningside	NEWBATTLE TERRACE	Between Whitehouse Loan and Canaan Lane	Scottish Power - ducting installation	Road closed. Diversion via Pitsligo Road - Church Hill - Greenhill Gardens - Strathearn Place - Whitehouse Loan	12/10/20	25/10/20
	Morningside and Fountainbridge/ Craiglockhart	VIEWFORTH	At the canal bridge	Mackenzie Construction - bridge repairs <i>Start date postponed</i>	Road closed. Diversion via Gilmore Place - Polwarth Crescent / Yeaman Place	12/10/20	25/10/20
	Morningside	BRUNTSFIELD PLACE		Cityfibre - ducting installation	Phase 1 - 2-way temporary traffic lights, Montpelier Park and Merchiston Place closed; Phase 2 (weekend) - 3-way temporary traffic lights at Bruntsfield Gardens	21/10/20	25/10/20
	Morningside	COMISTON ROAD	At Greenbank Crescent	City of Edinburgh Council - installation / repair of traffic detection loops	Off-peak temporary traffic lights	02/11/20	02/11/20
	Morningside	COMISTON ROAD	At Greenbank Drive	City of Edinburgh Council - installation / repair of traffic detection loops	Off-peak temporary traffic lights	03/11/20	03/11/20
	Pentland Hills	PENTLAND AVENUE		City of Edinburgh Council - carriageway and footway resurfacing. <i>*work postponed*</i>	Road closed	23/03/20	17/04/20
	Pentland Hills	LANARK ROAD WEST and BRIDGE ROAD	Working between Balerno Main Street and Somerville Road	Scottish Water - water main upgrade (continuation of work carried out in 2019). <i>Rescheduled from April 2020</i>	Rolling programme with 2/3/4-way temporary traffic lights. Beginning at Main Street / Johnsburn Road roundabout	24/08/20	mid November
	Pentland Hills	LANARK ROAD WEST	At Pilmuir Grove	Cityfibre - cable installation	Temporary traffic lights	09/10/20	13/10/20
	Pentland Hills	CLOVENSTONE DRIVE	Between Clovenstone Road and Clovenstone Park	City of Edinburgh Council - carriageway micro-asphalt treatment programme	Road closed	10/10/20	12/10/20
	Pentland Hills	LANARK ROAD WEST	At Pentland View Court	City of Edinburgh Council - pedestrian crossing upgrade	Off-peak 2-way temporary traffic lights as required by works	13/10/20	5-10 days
	Pentland Hills	KIRKGATE		City of Edinburgh Council - carriageway micro-asphalt treatment programme	Road closed	16/10/20	16/10/20
	Portobello/ Craigmillar	BAILEYFIELD CRESCENT	Between Sir Harry Lauder Road and Fishwives' Causeway	Advance Construction - sewer replacement and road realignment	Road closed	10/09/18	TBC
	Portobello/ Craigmillar	GREENDYKES ROAD	At Pringle Drive	Road and footway realignment as part of Taylor Wimpey housing developments	3-way temporary traffic lights		TBC
	Portobello/ Craigmillar	STANLEY STREET / HOPE PARK	Between Christian Grove and access to Network Rail yard	City of Edinburgh Council - to provide space for safe walking and cycling	Road closed to through traffic except cycles	29/05/20	Until further notice
	Portobello/ Craigmillar	PORTOBELLO HIGH STREET	Between Fishwives' Causeway and Marlborough Street	City of Edinburgh Council - to provide space for safe walking and cycling	Re-designating key parts of the road to help pedestrians, people using wheelchairs, prams or bicycles to physically distance.	24/07/20	Until further notice
	Portobello/ Craigmillar	THE JEWEL	At the bus gate	Mulholland - construction of new sewage system	Road closed	17/08/20	12/10/20

Start dates indicate earliest anticipated start.  
Finish dates represent formal notice periods -  
works may finish earlier or be extended.



	Portobello/ Craigmillar	MAGDALENE GARDENS; MAGDALENE DRIVE	At Brunstane primary school; Section leading to rear of Brunstane primary school.	City of Edinburgh Council - to provide space for <u>safe walking and cycling</u>	Road closed except for cycles	w/e 02/10/20	Until further notice
	Portobello/ Craigmillar	<u>DUDDINGSTON ROAD</u>		Openreach - network upgrades	4-way temporary traffic lights at Duddingston crossroads (05-07/10/20) then 3-way temporary traffic lights at Southfield Farm Grove	05/10/20	13/10/20
	Portobello/ Craigmillar	THE JEWEL	Between A1 Milton Link and start of bus gate	EE - new cabinte and telegraph pole	2-way temporary traffic lights	09/10/20	11/10/20
	Portobello/ Craigmillar	<u>NIDDRIE MAINS ROAD</u>	At Hay Drive	Cityfibre - cable and ducting installation <i>Note revised start date</i>	Temporary traffic lights	08/10/20 12/10/20	16/10/20
	Sighthill/Gorgie	BROOMHOUSE DRIVE		Scottish Water - mains replacement <i>*work suspended, traffic management removed*</i>	Westbound lane closure from 11/03/20 Saughton Road to Broomhouse Medway.	20/01/20	10/05/20
	Sighthill/Gorgie	<u>STENHOUSE DRIVE</u>	Between Saughton Road and Stenhouse Avenue West	SGN - essential gas main assessment and repairs as required	Lane closures / contraflow	07/07/20	Ongoing
	Sighthill/Gorgie	GORGIE ROAD	Between McLeod Street and Ardmillan Terrace	City of Edinburgh Council - to provide space for <u>safe walking and cycling</u>	Re-designating key parts of the road to help pedestrians, people using wheelchairs, prams or bicycles to physically distance	23/07/20	Until further Notice
	Sighthill/Gorgie	DALRY ROAD	Between Distillery Lane and Ardmillan Terrace	City of Edinburgh Council - to provide space for <u>safe walking and cycling</u>	Re-designating key parts of the road to help pedestrians, people using wheelchairs, prams or bicycles to physically distance	23/07/20	Until further Notice
	Sighthill/Gorgie	SIGHTHILL LOAN		City of Edinburgh Council - to provide space for <u>safe walking and cycling</u>	Road closed between Sighthill Avenue and Sighthill Gardens		Until further Notice
	Sighthill/Gorgie	<u>WESTFIELD ROAD</u>	Rail bridge to Westfield Avenue	Scottish Power - Roseburn to Westfield cable installation	2-way temporary traffic lights between the rail bridge and Sainsbury's car park then 4-way temporary traffic lights at Westfield Avenue junction, Westfield Road closed between Gorgie Road and Westfield Avenue during final phase.	09/10/19 <i>Propose to resume 14/09/20</i>	End of October
	Sighthill/Gorgie	<u>DALRY ROAD</u>	Between Orwell Terrace and Haymarket	City of Edinburgh Council - installation of Spaces for People measures <i>Postponed</i>	Off-peak lane closures and stop / go boards. Temporary pedestrian crossing facilities	24/09/20	24/09/20
	Sighthill/Gorgie	<u>BROOMHOUSE DRIVE</u>	Between Broomhouse Medway and Broomhouse Avenue	SGN - gas main assessment	2-way temporary traffic lights	18/09/20	6 weeks TBC
	Sighthill/Gorgie	<u>CALDER ROAD</u>	Between Calder Road Gardens and Longstone roundabout	Scottish Power - cable jointing	Westbound lane closure	30/09/20	1 week
	Sighthill/Gorgie	<u>LONGSTONE ROAD</u>	Between Longstone Crescent and Longstone Avenue	Scottish Water - sewer surveys	2/3-way temporary traffic lights	10/10/20	11/10/20
	Sighthill/Gorgie	CALDER DRIVE and CALDER PLACE		City of Edinburgh Council - carriageway micro- asphalt treatment programme	Roads closed	15/10/20	15/10/20
	Sighthill/Gorgie	<u>DALRY ROAD</u>	At Murieston Crescent	BT / KN - network maintenance	3-way temporary traffic lights	17/10/20	18/10/20
 	Sighthill/Gorgie	<u>STENHOUSE DRIVE</u>	Between Stenhouse Grove and Gorgie Road	SGN - gas main renewal	Phase 1 - Stenhouse Drive closed at Gorgie Road (estimated for 4 weeks); Phases 2 / 3 - temporary traffic lights. Stenhouse Place East (estimate 30/11/20) and Stenhouse Grove (estimate 06/01/21) closed in turn.	09/11/20	31/01/21
	Southside / Newington	PRESTONFIELD AREA	Cameron House Avenue, Clearburn Road, King's Meadow, Priestfield Avenue / Gardens / Crescent / Road, Peffermill Road and Prestonfield Avenue	Cityfibre - installation of fibreoptic cabling <i>*work suspended*</i>	Lane and parking restrictions, temporary traffic lights when required. One- way order on Cameron House Avenue suspended	09/03/20	17/04/20
	Southside / Newington	OLD DALKEITH ROAD	Between Cameron Toll and Little France Road	City of Edinburgh Council - to provide space for <u>safe walking and cycling</u>	Re-designating key parts of the road to help pedestrians, people using wheelchairs, prams or bicycles to physically distance	05/06/20	Until further notice
	Southside / Newington	SCIENNES ROAD	At Sciennes primary school	City of Edinburgh Council - to provide space for <u>safe walking and cycling</u>	Road closed (in addition to ongoing School Streets measures)		Until further notice

	Southside / Newington	<u>GEORGE SQUARE AREA</u>		City of Edinburgh Council - to provide space for safe walking and cycling	Anti-clockwise one-way system between Crichton Street and Meadow Lane. Crichton Street one-way (westbound only) expect for cycles; George Square east side closed; George Square north and west sides one-way (westbound / southbound only) except for cycles; Meadow Lane one-way (eastbound only) except cycles	09/09/20	Until further notice
	Southside / Newington	<u>BUCCLEUCH STREET</u>		City of Edinburgh Council - installation of Spaces for People measures	Lane closures, parking restrictions and temporary crossing facilities as required	12/10/20	23/10/20
	Southside / Newington	<u>FINDHORN PLACE</u>	At Grange Road	Openreach - ducting installation	Road closed	13/10/20	17/10/20
	Southside / Newington	<u>DALKEITH ROAD</u>	At Prestonfield Avenue	Scottish Water - manhole repairs	3-way temporary traffic lights	19/10/20	19/10/20
	West Lothian	<u>A71</u>	At B7015 Camps Road	West Lothian Council - redetermining junction with bus lane and traffic signals	Temporary traffic lights	05/10/20	05/12/20
<b>Trunk roads (information from Traffic Scotland / BEAR websites)</b>							
		<u>A702</u>	At Silverburn	BEAR - carriageway resurfacing	Overnight and weekend road closures - click cell for more details (3rd party website). Work on 01/10/20 to go ahead as planned, remainder of work rescheduled until 09/10/20 due to forecast bad weather	01/10/20	13/10/20
		M8	J2 - J3	BEAR - carriageway resurfacing	Road closed to westbound traffic 8pm - 6am for 2 nights. Newbridge roundabout traffic signals will be out of operation during these times to assist with diverted traffic	20/10/20	22/10/20
		M8	J2 - J1	BEAR - carriageway resurfacing	Road closed to eastbound traffic 8pm - 6am each night. Diversion via J2 Newbridge - A8 - A720	27/10/20	07/11/20