

Roadworks & events report

Effective from 18th September 2020

For further information please contact the following:

Edinburgh and Midlothian contact CLARENCE on 0800 23 23 23

[Traffic Scotland - information on motorways and City Bypass](#)

[SE Scotland trunk roads maintained by BEAR](#)











[Transport for Edinburgh - Lothian Buses and Edinburgh Trams](#)




[Follow Edintravel on Twitter for regular updates](#)

[See details of Ward boundaries](#)

Entries are arranged by Ward and then by start date.

| Key |
|--|
| Work suspended or postponed, some restrictions remain in place |
| New information in this version |
| Spaces for People measures |
| <u>Underlined entries contain links to maps or further information</u> |


















| | |  = temporary traffic lights in use |  = diversion in operation | | | | |
|---|-------------|---|--|---|---|------------|----------------------|
| | Ward | Street | Location | Description | Traffic Control | Start date | Finish date |
| | Almond | MAYBURY ROAD | Between East Craigs and Barnton | CALA / Barratt Homes development - construction of site entrance, installation of new pedestrian crossing points and redetermination of west footway. | Various lane closures / contraflow arrangements. Speed limit reduced to 30mph along whole length between Barnton and Maybury junctions | 08/01/20 | TBC |
|  | Almond | <u>SILVERKNOWES ROAD</u> | Between Silverknowes Parkway and Marine Drive | City of Edinburgh Council - to provide space for safe walking and cycling | Road closed to all vehicles except cycles | 30/04/20 | Until further notice |
|  | Almond | <u>CAMMO WALK</u> | | City of Edinburgh Council - to provide space for safe walking and cycling | Road closed except for residents' access, pedestrians and cycles | 08/05/20 | Until further notice |
| | Almond | MAYBURY ROAD | Between Craigs Road and roundabout at Maybury Drive | City of Edinburgh Council - to provide space for safe walking and cycling | New temporary pedestrian crossing in operation | 30/06/20 | Until further notice |
| | Almond | HAWES PIER | | Police Scotland initiative | Car park closed 10pm - 5am each night | 10/07/20 | Until further notice |
| | Almond | <u>MUIRHOUSE AVENUE</u> | At Pennywell Road | Telecoms company - installation of new phone mast (TBC as at 04/08/20) *postponed* | Road closed | 31/08/20 | 04/09/20 |
| | Almond | GOGAR STATION ROAD | At RBS goods entrance | BT / KN - cabling *postponed* | Temporary traffic lights | 14/09/20 | 14/09/20 |
| | Almond | <u>PENNYWELL ROAD</u> | In its entirety | City of Edinburgh Council - installation of Spaces for People measures | Lane and parking restrictions as signed | 14/09/20 | 02/10/20 |
| | City Centre | LEITH STREET / PICARDY AREA | | St James redevelopment works. | Varying lane closures and contraflow arrangements. St James' Place, Cathedral Lane and St James' car parks closed. Alterations to lane layout on all approaches to Picardy roundabout as work progresses | 04/01/16 | Autumn 2020 |
|  | City Centre | CALTON ROAD | Between Waverley station access and New Street | Unsafe rock face, restrictions in place to provide safety zone | Temporary traffic lights. | | Ongoing |
|  | City Centre | <u>ROSE STREET</u> | Between Hanover Street and Frederick Street | City of Edinburgh Council - public space improvements including laying of new setts | Various lane and road closures as signed on-street. Rose Street and Rose Street North / South Lanes closed as required from 03/08/20 | 06/05/19 | October 2020 |
| | City Centre | NORTH BRIDGE | | City of Edinburgh Council - bridge refurbishment | Traffic reduced to one lane in each direction. Footway closures and temporary walkways as signed. Bus stops relocated as required. Regular changes to traffic management as work switches between east and west sides and progresses southwards | 15/02/20 | Summer 2021 |
| | City Centre | <u>LEVEN STREET</u> | At Valleyfield Street | To provide adequate pedestrian space passed the development site at Pacific Building | Lane closures / contraflow to accommodate pedestrian walkway | 04/06/20 | Until further notice |
|  | City Centre | PRINCES STREET | Between South St David Street and East End junction | City of Edinburgh Council - to provide space for safe walking and cycling | Buses, taxis and cycles only 7.30am - 6.30pm each day | 18/06/20 | Until further notice |
|  | City Centre | WAVERLEY BRIDGE | | City of Edinburgh Council - to provide space for safe walking and cycling | Road closed at Princes Street (except for cycles). Taxi and loading access via Market Street | 18/06/20 | Until further notice |
| | City Centre | <u>FORREST ROAD</u> | | City of Edinburgh Council - to provide space for safe walking and cycling | Installation of segregated cycle lanes | 22/06/20 | Until further notice |
|  | City Centre | COCKBURN STREET | | City of Edinburgh Council - to provide space for safe walking and cycling | Road closed except for cycles and blue badge holders. Loading permitted 6.30am - 10.30am each day. | 10/07/20 | Until further notice |
|  | City Centre | VICTORIA STREET | | City of Edinburgh Council - to provide space for safe walking and cycling | Road closed except for cycles and blue badge holders. Loading permitted 6.30am - 10.30am each day. | 10/07/20 | Until further notice |
| | City Centre | MORRISON STREET | Eastbound approach to Semple Street | BAM Construction - water main connection at Capital Square development | 2 lanes (of 3) closed (alterations to lane layout expected 09/09/20) | 27/07/20 | Ongoing |
| | City Centre | TOLLCROSS | At Leven Street, Home Street. Brougham Street and Earl Grey Street | City of Edinburgh Council - to provide space for safe walking and cycling | Re-designating key parts of the road to help pedestrians, people using wheelchairs, prams or bicycles to physically distance | 31/07/20 | Until further notice |
| | City Centre | <u>MELVILLE STREET</u> | At Walker Street | City of Edinburgh Council - trial holes for CCWEL project | Minor lane and parking restrictions | 03/08/20 | 21/09/20 |

| | | | | | | | |
|--|-------------------------------|--|--|---|---|-------------------------------------|----------------------|
|  | City Centre | <u>YORK PLACE</u> | | Laing O'Rourke - footway, cycleway and drainage works; City of Edinburgh Council - site surveys for CCWEL cycleway (nightshift works); Edinburgh Trams - routine track maintenance (nightshift works) | Road closed to westbound traffic from Conan Doyle pub to Elder Street. Closure extended to North St Andrew Street 8pm - 6am each weeknight for the first 5 weeks. Eastbound lane closure 13/09/20 for 3 nights (11pm - 5am) | 17/08/20 | 6am 12/10/20 |
|   | City Centre | <u>SEMPLE STREET / FOUNTAINBRIDGE JUNCTION</u> | | City of Edinburgh Council - footway and carriageway resurfacing, traffic signals upgrade | Temporary traffic lights. No access to Dundee Street from East Fountainbridge, diversion via Semple Street - Morrison Street - Gardner's Crescent. Footway on west side of Ponton Street closed | 19/08/20 | End of October |
|  | City Centre | <u>COWGATE</u> | At Candlemaker Row | Redevelopment of India Buildings | Road closed to westbound traffic. Diversion via Pleasance - West Richmond Street - West Nicolson Street - Potterrow - Teviot Place - Lauriston Place - Lady Lawson Street - West Port | 6am 24/08/20 | 18 months |
| | City Centre | <u>CALTON ROAD</u> | Between Old Tolbooth Wynd and Lochend Close | Clark Contracts development site | Road closed 8pm - 10pm Sunday 20/09/20 to remove site cabins. Temporary traffic lights from 21/09/20 for power connection. Road closed 8pm - 10pm Sunday 11/10/20 to reinstall site cabins. | 20/09/20 | 12/10/20 |
|  | City Centre | <u>LAURISTON GARDENS</u> | At Lauriston Place | Scottish Power - cable jointing | Road closed and westbound lane restriction on Lauriston Place | 21/09/20 | 5-10 days |
|  | City Centre | <u>HOME STREET</u> | At Gilmore Place | City of Edinburgh Council - installation of Spaces for People measures | Off-peak temporary traffic lights | 23/09/20 | 23/09/20 |
|  | City Centre | <u>SOUTH BRIDGE</u> | At Chambers Street | City of Edinburgh Council - installation / repair of traffic detection loops | 4-way temporary traffic lights, 7pm - 7am | 24/09/20 | 25/09/20 |
|  | Colinton / Fairmilehead | <u>WOODHALL ROAD</u> | At Woodhall Bank | Openreach - network maintenance | 2-way temporary traffic lights, western arm of Woodhall Bank closed | 22/09/20 | 26/09/20 |
| | Corstorphine / Murrayfield | <u>ST JOHN'S ROAD</u> | In its entirety | City of Edinburgh Council - to provide space for <u>safe walking and cycling</u> | Re-designating key parts of the road to help pedestrians, people using wheelchairs, prams or bicycles to physically distance | 22/07/20 | Until further notice |
|  | Corstorphine / Murrayfield | <u>SAUGHTON ROAD NORTH</u> | At Broomhall Avenue / Carrick Knowe Parkway | Scottish Water - mains upgrade | Temporary traffic lights | 07/09/20 | 18/09/20 |
|  | Corstorphine / Murrayfield | <u>ST JOHN'S ROAD</u> | Between Clermiston Road and Kaimes Road | SGN - gas main renewal <i>*work suspended and restrictions lifted 30/03/20*</i> | 2-way temporary traffic lights, Belgrave Road closed | 26/02/20 Resumes 14/09/20 | Late October |
|   | Craigtinny/ Duddingston | <u>PORTOBELLO ROAD</u> | Between Jock's Lodge and Northfield Broadway | City of Edinburgh Council - carriageway resurfacing. Work resumes 07/08/20 | Lane closures and Restalrig Road South (Smokey Brae) closed. From 03/09/20 - 3-way temporary traffic lights at Jock's Lodge junction, no right turn from London Road into Willowbrae Road (divert via Piershill Terrace). Until 22/09/20 TBC | 18/02/20 | Late October |
|  | Craigtinny/ Duddingston | <u>INNOCENT TUNNEL</u> | | City of Edinburgh Council - repairs / upgrade to tunnel lighting | Path closed 7am - 5pm each day, diversion signed via Holyrood Park Road - Duddingston Low Road with temporary crossing facility on Holyrood Park Road | 07/09/20 | 16/10/20 |
|  | Craigtinny/ Duddingston | <u>FISHWIVES' CAUSEWAY</u> | | Openreach - network upgrade | Road closed to through traffic between Farrer Grove and Portobello Road. Temporary traffic lights various locations along Farrer Terrace | 14/09/20 | 25/09/20 |
|  | Craigtinny/ Duddingston | <u>HOLYROOD PARK ROADS</u> | Queen's Drive between Holyrood Park Road and Holyrood Gait; High Road; Duke's Walk between Meadowbank exit and roundabout at Scottish Parliament | Historic Environment Scotland autumn schedule | Roads closed 8.15am - 4pm each Saturday and Sunday | 19/09/20 | Until further notice |
| | Craigtinny/ Duddingston | <u>WAKEFIELD AVENUE</u> | At Portobello Road | Openreach - proving cable ducts | Lane closures and temporary bus stops as signed. | 21/09/20 | 25/09/20 |
|  | Craigtinny/ Duddingston | <u>LONDON ROAD</u> | At Meadowbank Terrace | BT / KN - manhole repairs (x2) TBC as at 18/09/20 | 3-way temporary traffic lights | 13/09/20 27/09/20 | 13/09/20 27/09/20 |
|  | Craigtinny/ Duddingston | <u>FILLYSIDE TERRACE & FILLYSIDE AVENUE</u> | | City of Edinburgh Council - carriageway resurfacing | Roads closed | 05/10/20 | 09/10/20 |










Start dates indicate earliest anticipated start.
Finish dates represent formal notice periods -
works may finish earlier or be extended.






| | | | | | | | |
|---|----------------------------------|---|---|--|---|----------------------|----------------------|
|  | Drum Brae / Gyle | <u>MAYBURY ROAD</u> | At North Gyle Terrace | Scottish Power - installation of new cables and supporting apparatus | Lane closures / contraflow, bus stop closures as signed. North Gyle Terrace closed at Maybury Road. Worksite extended northwards towards Maybury drive from 20/07/20 – contraflow with 2-way traffic on southbound carriageway and Craigs Road closed west of Maybury Road *this section clear as at 31/08/20* | 08/06/20 | Mid September |
|  | Drum Brae / Gyle | <u>TURNHOUSE ROAD</u> | At West Craigs | Scottish Power - installation of new cables and supporting apparatus | Temporary traffic lights | 10/08/20 | 8-10 weeks |
| | Drum Brae / Gyle | <u>DRUM BRAE SOUTH</u> | At Duart Crescent | Cityfibre - cable / ducting installation | 3-way temporary traffic lights. Actual start date 16/09/20, work completed 18/09/20 | 14/09/20 | 24/09/20 |
|  | Drum Brae / Gyle | <u>GLASGOW ROAD</u> | At North Gyle Road | Scottish Water - trial holes | Lane closures / contraflow. North Gyle Road closed between Glasgow Road and North Gyle Avenue, | 17/09/20 | 21/09/20 |
| | Forth | <u>FERRY ROAD</u> | Between Crewe Toll Roundabout and Inverleith Row | <u>City of Edinburgh Council - to provide space for safe walking and cycling</u> | Installation of segregated cycle lanes | 03/08/20 | 17/08/20 |
|  | Forth | <u>EAST TRINITY ROAD</u> | | SGN - gas main renewal | Lane and parking restrictions, temporary traffic lights. York Road closed at East Trinity Road | 17/08/20 | 4 weeks |
|  | Forth | <u>GRANTON ROAD</u> | Between Afton Terrace and Boswall Green | Carriageway subsidence due to collapsed sewer (Scottish Water defect) | Road closed. Update 27/08/20 - Boswall Green closed at Granton Road | 22/08/20 | 18/09/20 TBC |
|  | Forth | <u>WEST GRANTON ROAD</u> | At Waterfront Broadway | <u>City of Edinburgh Council - to provide space for safe walking and cycling</u> <i>Note revised end date</i> | 4-way temporary traffic lights | 26/08/20 | 18/09/20 |
|  | Forth | <u>FERRY ROAD</u> | At Clark Road | SGN - gas main renewal (start date dependant on progress at Granton Road) | Phase 1 - 2-way temporary traffic lights, Bangholm Place and Clark Avenue closed; Phase 2 - 3-way temporary traffic lights, Bangholm Place closed and Bangholm Avenue closed at Clark Road | 14/09/20 21/09/20 | 26/10/20 |
| | Forth | <u>GRANTON ROAD</u> | At Boswall Green | BT / KN - remedial repairs (<i>postponed</i>) | Temporary traffic lights | 23/09/20 | 24/09/20 |
| | Fountainbridge/ Craiglockhart | <u>GILMORE PARK</u> | At Dundee Street | Building development works - utility connections | Road closed, access maintained for pedestrians | 16/01/20 | November 2020 |
|  | Fountainbridge/ Craiglockhart | <u>ANGLE PARK TERRACE</u> | At Slateford Road / Ardmillan Terrace junction | Lochwynd - safety camera repairs and refresh of carriageway line markings | 4-way temporary traffic lights 7pm - 7am | 20/09/20 | 21/09/20 |
|  | Fountainbridge/ Craiglockhart | <u>KINGSKNOWE ROAD NORTH / SOUTH</u> | At the level crossing | Network Rail - track maintenance | Road closed 11pm - 8.30am. | 26/09/20 | 27/09/20 |
|  | Fountainbridge/ Craiglockhart | <u>VIEWFORTH</u> | At the canal bridge | Mackenzie Construction - bridge repairs | Road closed. Diversion via Gilmore Place - Polwarth Crescent / Yeaman Place | 12/10/20 | 25/10/20 |
| | Inverleith | <u>WATER OF LEITH PATH AT DEAN VILLAGE</u> | | Landslip | Path closed beneath Dean cemetery | April 2013 | Ongoing |
|  | Inverleith | <u>RAEBURN PLACE</u> | | SGN - gas main renewal | Temporary traffic lights between Portgower Place and Raeburn Street. *work duration extended 30/07/20* No vehicle access to Veitch's Court from St Bernard's Row from 18/08/20 for 4-5 weeks. | 06/01/20 | End of October |
|  | Inverleith | <u>WARRISTON ROAD</u> | Between St Mark's Park and entrance to Warriston allotments | <u>City of Edinburgh Council - to provide space for safe walking and cycling</u> | Road closed to through traffic except for cycles. Crematorium and allotment access via Ferry Road | 29/05/20 | Until further notice |
| | Inverleith | <u>CREWE ROAD SOUTH</u> | In its entirety | <u>City of Edinburgh Council - to provide space for safe walking and cycling</u> | Re-designating key parts of the road to help pedestrians, people using wheelchairs, prams or bicycles to physically distance | 05/06/20 | Until further notice |
| | Inverleith | <u>NEPN TELFORD PATH</u> | At Telford Road bridge | City of Edinburgh Council - bridge repairs | Path reopened 17/09/20 | 06/07/20 | 17/09/20 |
| | Inverleith | <u>RAEBURN PLACE / DEANHAUGH STREET / KERR STREET</u> | Between Portgower Place and St Stephen Street | <u>City of Edinburgh Council - to provide space for safe walking and cycling</u> | Re-designating key parts of the road to help pedestrians, people using wheelchairs, prams or bicycles to physically distance | 30/07/20 | Until further notice |
| | Inverleith | <u>HAMILTON PLACE</u> | Between Deanhaugh Street and Patriothall | <u>City of Edinburgh Council - to provide space for safe walking and cycling</u> | Re-designating key parts of the road to help pedestrians, people using wheelchairs, prams or bicycles to physically distance | 30/07/20 | Until further notice |

Start dates indicate earliest anticipated start.
Finish dates represent formal notice periods -
works may finish earlier or be extended.





| | | | | | | | |
|---|------------|--|---|--|---|----------|----------------------|
| | Inverleith | <u>COMELY BANK ROAD</u> | At Fettes Avenue | City of Edinburgh Council - upgrade to pedestrian refuge island <i>Work postponed, awaiting revised dates</i> | Temporary traffic lights | 13/08/20 | 16/08/20 |
|  | Inverleith | <u>QUEENSFERRY ROAD</u> | At Craigleith Drive | SGN - gas main renewal | Lane closures / contraflow on Queensferry Road, no right turn into Orchard Drive; Craigleith Drive closed at Queensferry Road; Blinkbonny Gardens closed at Craigleith Drive; Residents' access only to / from Blinkbonny Avenue | 07/09/20 | 02/11/20 |
|  | Inverleith | <u>INVERLEITH ROW</u> | At Royal Botanic Gardens entrance | Scottish Water - pipe renewal | Temporary traffic lights | 11/09/20 | 18/09/20 |
|  | Inverleith | <u>LEARMONTH TERRACE AREA</u> | | SGN - gas main renewal | Learmonth Terrace closed at Dean Park Crescent; Dean Park Crescent closed to northbound traffic at Queensferry Road | 21/09/20 | 4 weeks |
|  | Inverleith | <u>ARBORETUM ROAD</u> | Between Ferry Road and Kinnear Road | SGN - gas main renewal (start date TBC as at 02/09/20) | Road closed | 28/09/20 | 6 weeks |
|  | Leith | <u>CONSTITUTION STREET</u> | | Trams to Newhaven. | Road closed between Foot of the Walk and Coatfield Lane. Access maintained from Laurie Street to Kirkgate House car park. East footway closed adjacent to South Leith Parish Church. Road closed between Queen Charlotte Street and Tower Street and Bernard Street reduced to one lane in each direction. | 16/11/19 | 30/04/21 |
|  | Leith | <u>TOWER STREET</u> | West side of Constitution Street | Trams to Newhaven - utility diversions | Road closed, access via Shore | 28/02/20 | TBC |
|  | Leith | <u>LINDSAY ROAD</u> | Between North Leith Sands and Newhaven Place | Trams to Newhaven construction - click cell to visit website | Road closed to eastbound traffic, diversion via Melrose Drive. Hawthornvale closed at Lindsay Road. No right turn from Annfield, no left turn from Melrose Drive, no exit from Newhaven Place | 06/03/20 | 31/07/21 |
| | Leith | <u>OCEAN DRIVE</u> | Between roundabouts at Ocean Terminal | Trams to Newhaven | Northbound side closed, 2-way traffic on southbound side. | 13/03/20 | Autumn 2020 |
|  | Leith | <u>LINKS GARDENS</u> | Between Gladstone Place and Links Gardens Lane | City of Edinburgh Council - to provide space for safe walking and cycling | Road closed to all vehicles except cycles | 03/05/20 | Until further notice |
|  | Leith | <u>WATER OF LEITH PATH</u> | Between Connaught Place and West Bowling Green Street | City of Edinburgh Council - bridge repairs at Newhaven Road | Path closed | 22/06/20 | 21/09/20 |
|  | Leith | <u>BALTIC STREET / BERNARD STREET JUNCTION</u> | | Trams to Newhaven - utility diversions | Temporary traffic lights | 26/06/20 | Until further notice |
| | Leith | <u>GREAT JUNCTION STREET</u> | Between Bangor Road and Leith Walk | City of Edinburgh Council - to provide space for safe walking and cycling | Re-designating key parts of the road to help pedestrians, people using wheelchairs, prams or bicycles to physically distance. | 28/07/20 | Until further notice |
|  | Leith | <u>QUEEN CHARLOTTE STREET</u> | At Constitution Street | Scottish Power works within Trams to Newhaven project | Temporary traffic lights | 14/09/20 | 1 week |
|  | Leith | <u>SANDPORT PLACE</u> | At Water of Leith path | Developer - drainage connection for Aldi store | 2-way temporary traffic lights, Water of Leith path closed | 15/09/20 | TBC |
|  | Leith | <u>FERRY ROAD</u> | At Great Junction Street | BT / KN (TBC as at 18/09/20) | Temporary traffic lights | 26/08/20 | 27/08/20 |
|  | Leith Walk | <u>LEITH WALK</u> | Between London Road and Crown Place | Trams to Newhaven | Road closed to northbound traffic, southbound reduced to 1 lane | 20/06/20 | Autumn 2021 |
|  | Leith Walk | <u>ANNANDALE STREET</u> | At Leith Walk | Trams to Newhaven | No exit from Annandale Street to Leith Walk | 20/06/20 | 14 weeks |
| | Leith Walk | <u>LONDON ROAD / EASTER ROAD JUNCTION</u> | | Trams to Newhaven - alterations to accommodate Leith Walk diverted traffic | Signal timings and lane markings altered. No right turn from Easter Road into eastbound London Road (East Norton Place) | 20/06/20 | Autumn 2021 |
|  | Leith Walk | <u>MCDONALD ROAD</u> | At Leith Walk | Trams to Newhaven | Road closed | 11/07/20 | Until further notice |
|  | Leith Walk | <u>BELLEVUE ROAD AREA</u> | | City of Edinburgh Council - footway resurfacing, drainage and street lighting upgrades | Bellevue Road and West Annandale Street closed. Footway closures and parking restrictions as signed on Bellevue Road, West Annandale Street and East Claremont Street | 13/07/20 | Ongoing |
| | Leith Walk | <u>MONTGOMERY STREET</u> | Between Leith Walk and Brunswick Street | SGN - gas main renewal | Lane and parking restrictions | 31/08/20 | 6 weeks |

Start dates indicate earliest anticipated start.
Finish dates represent formal notice periods -
works may finish earlier or be extended.

| | | | | | | | |
|---|----------------------|------------------------------------|--|---|--|---|----------------------|
|  | Leith Walk | <u>MANDERSTON STREET</u> | At Leith Walk | SGN - site investigations | Road closed | 15/09/20 | 1 week |
|  | Leith Walk | LEITH WALK | Foot of the Walk to Pilrig Street | SGN - site investigation works | Existing southbound running lane closed 7pm - 5am each night | 21/09/20 | 28/09/20 |
|  | Leith Walk | LONDON ROAD / EASTER ROAD JUNCTION | | City of Edinburgh Council - installation / repair of traffic detection loops | 4-way temporary traffic lights, 7pm - 7am | 27/09/20 | 28/09/20 |
|  | Liberton / Gilmerton | <u>GILMERTON ROAD</u> | Between Morrison's supermaket and Walter Scott Avenue | City of Edinburgh Council - carriageway and footway resurfacing, traffic signals and street lighting renewal | Narrow lanes for daytime footway works. Walter Scott Avenue closed from 04/09/20 for 2 weeks. 2-way temporary traffic lights near Robin's Nest pub 24/09/20 for 4 days. Off-peak temporary traffic lights at Redgauntlet Terrace 02/10/20. | 03/08/20 | 4 months |
|  | Liberton / Gilmerton | <u>MORTONHALL AREA</u> | | SGN - gas main renewal | Temporary traffic lights at Mortonhall Park Crescent / Mortonhall Park View; Mortonhall Park Gardens closed at Frogston Road East | 24/08/20 | 05/10/20 |
| | Liberton / Gilmerton | <u>LASSWADE ROAD</u> | At Captain's Road | Scottish Water - multiple ironwork repairs <i>Not carried out, to be rescheduled</i> | 4-way temporary traffic lights | 30/08/20 | 30/08/20 |
|  | Liberton / Gilmerton | <u>HYVOT PARK</u> | At Gilmerton Dykes Street | Scottish Water - repairs to burst main | Road closed, diversion via Moredun Dykes Road | 10/09/20 | TBC |
|  | Liberton / Gilmerton | <u>LASSWADE ROAD</u> | Between Carnbee Avenue and Lockerby Cottages | Cityfibre - cable / ducting installation (TBC as at 11/09/20, no work started at 18/09/20) | Temporary traffic lights | 14/09/20 | 28/09/20 |
| | Liberton / Gilmerton | <u>GILMERTON DYKES STREET</u> | Between junctions with Gilmerton Dykes Crescent | City of Edinburgh Council - pedestrian refuge island upgrade | Contraflow | 16/09/20 | 24/09/20 |
|  | Liberton / Gilmerton | <u>DRUM STREET</u> | At East Farm of Gilmerton | BT / KN - installation of cable ducting | 3-way temporary traffic lights | 19/09/20 | 20/09/20 |
|  | Liberton / Gilmerton | <u>HOWDEN HALL ROAD</u> | At Alnwickhill Road | Scottish Water - manhole repairs | Temporary traffic lights | 20/09/20 | 20/09/20 |
| | Liberton / Gilmerton | <u>MOREDUN AREA</u> | | Cityfibre - cable / ducting installation | Rolling programme with lane and parking restrictions affecting: Gilmerton Road, Drum Street, Moredun Dykes Road, Hyvot Bank Avenue, Hyvot Avenue, The Spinney, Newtoft Street, Old Dalkeith Rd, Fernieside Avenue, Fernieside Crescent, Fernieside Grove, Ferniehill Road, Moredun Park Road, Fernieside Gardens, , Moredun Park Court, Moredun Park Way, Moredun Park Street, Fortune Place, Moredun Park View, Moredun Park Gardens, Ferniehill Avenue, Ferniehill Drive, Ferniehill Terrace, Ferniehill Square, Moredun Park Grove, Moredun Park Green and Moredun Dell | 21/09/20 | 24/12/20 |
|  | Liberton / Gilmerton | <u>ORCHARDHEAD ROAD</u> | At Liberton Brae | Cityfibre - cable / ducting installation | Road closed, diversion signed via Orchardhead Loan | 21/09/20 | 25/09/20 |
|  | Midlothian | RULLION ROAD, PENICUIK | | Midlothian Council - carriageway resurfacing | Road closed in sections | 14/09/20 | 4 weeks |
|  | Midlothian | SEAFIELD ROAD, BILSTON | | Scottish Power - cable installation | Road closed in sections | 21/09/20 | 7 weeks |
| | Morningside | <u>BRAID ROAD</u> | Various locations between Cluny Drive and Buckstone Drive (working north to south) | City of Edinburgh Council - footway repairs, new pedestrian refuge islands, improvements to street lighting, street signage and road markings | Lane closures, temporary traffic lights as required. | 13/01/20 | TBC |
| | Morningside | CANAAN LANE | Between Woodburn Terrace and Morningside Road | To facilitate safe egress for construction traffic | One-way order suspended | 24/02/20 | 23/08/21 |
|  | Morningside | <u>ABBOTSFORD AREA</u> | | SGN - gas main renewal <i>*work suspended*</i> | Colinton Road closed between Napier Road and Merchiston Avenue for 4 days, then Morningside Place closed at Morningside Road 23/10/20 for 2 weeks | 09/03/20 <i>Propose to resume 16/10/20</i> | Late November |
|  | Morningside | BRAID ROAD | Between Braid Farm Road and Hermitage Drive | City of Edinburgh Council - to provide space for safe walking and cycling | Road closed except for cycles and essential works vehicles | 03/05/20 | Until further notice |

| | | | | | | | |
|---|----------------------------|---|--|--|---|----------------------|----------------------|
|  | Morningside | <u>BRAIDBURN TERRACE</u> | From its junction with Comiston Road to its junction with Braid Road | City of Edinburgh Council - to provide space for safe walking and cycling | With the exception of cycles - Road open to eastbound traffic only; No right turn from Greenbank Place into Braidburn Terrace. | 08/05/20 | Until further notice |
| | Morningside | MORNINGSIDE ROAD | In its entirety | City of Edinburgh Council - to provide space for safe walking and cycling | Re-designating key parts of the road to help pedestrians, people using wheelchairs, prams or bicycles to physically distance. | 27/07/20 | Until further notice |
| | Morningside | BRUNTSFIELD PLACE | In its entirety | City of Edinburgh Council - to provide space for safe walking and cycling | Re-designating key parts of the road to help pedestrians, people using wheelchairs, prams or bicycles to physically distance. | 27/07/20 | Until further notice |
|  | Morningside | CANAAN LANE | | City of Edinburgh Council - to provide space for safe walking and cycling | Road closed between Morningside Road and Woodburn Terrace | | Until further notice |
| | Morningside | COMISTON ROAD | Between Greenbank and Fairmilehead crossroads | City of Edinburgh Council - to provide space for safe walking and cycling | Re-designating key parts of the road to help pedestrians, people using wheelchairs, prams or bicycles to physically distance. | 20/08/20 | Until further notice |
|  | Morningside | <u>HERMITAGE AREA</u> | | SGN - gas main renewal | Phased road closures of Midmar Gardens, Cluny Drive, Avenue and Gardens, Braid Avenue, Corrennie Gardens, Hermitage Gardens and Terrace, Nile Grove | 02/03/20 24/08/20 | End of September |
| | Morningside | <u>BRUNTSFIELD AVENUE, MONTPELIER</u> | | City of Edinburgh Council - to provide space for safe walking and cycling | Bruntsfield Avenue closed at Bruntsfield Place; Montpelier closed at Montpelier Park. Except for cycles and residents' access | | Until further notice |
| | Morningside | <u>MORNINGSIDE ROAD</u> | At Church Hill Place | City of Edinburgh Council - installation of Spaces for People measure | Off-peak 3-way temporary traffic lights. Completed 17/09/20 | 16/09/20 | 18/09/20 |
|  | Morningside | <u>CLUNY GARDENS</u> | Between Hermitage Terrace and Braid Road | SGN - gas main renewal, then City of Edinburgh Council - carriageway resurfacing | Road closed | 21/09/20 | 2 weeks |
| | Morningside | MORNINGSIDE ROAD | At Jordan Lane | City of Edinburgh Council - installation of Spaces for People measures | Off-peak lane closures and stop / go boards. Temporary pedestrian crossing facilities | 21/09/20 | 21/09/20 |
| | Morningside | <u>BRUNTSFIELD PLACE</u> | Various locations between Montpelier Park and Barclay Terrace | City of Edinburgh Council - installation of Spaces for People measures | Off-peak lane closures and stop / go boards. Temporary pedestrian crossing facilities | 22/09/20 | 22/09/20 |
|  | Morningside | <u>MORNINGSIDE ROAD</u> | At Jordan Lane | Scottish Water - manhole repairs | 4-way temporary traffic lights | 27/09/20 | 27/09/20 |
| | Pentland Hills | PENTLAND AVENUE | | City of Edinburgh Council - carriageway and footway resurfacing. <i>*work postponed*</i> | Road closed | 23/03/20 | 17/04/20 |
|  | Pentland Hills | <u>RATHO PARK ROAD</u> | Between Baird Road and West Croft | SGN - gas main renewal | 2/3-way temporary traffic lights | 03/08/20 | 02/10/20 |
|  | Pentland Hills | <u>LANARK ROAD WEST and BRIDGE ROAD</u> | Working between Balerno Main Street and Somerville Road | Scottish Water - water main upgrade (continuation of work carried out in 2019). <i>Rescheduled from April 2020</i> | Rolling programme with 2/3/4-way temporary traffic lights. Beginning at Main Street / Johnsburn Road roundabout | 24/08/20 | mid November |
|  | Pentland Hills | <u>CLOVENSTONE DRIVE</u> | | City of Edinburgh Council - carriageway surface treatment programme | Road closed | 19/09/20 | 21/09/20 |
|  | Pentland Hills | <u>RICCARTON AVENUE</u> | | City of Edinburgh Council - carriageway surface treatment programme | Road closed | 23/09/20 | 23/09/20 |
|  | Portobello/ Craigmillar | BAILEYFIELD CRESCENT | Between Sir Harry Lauder Road and Fishwives' Causeway | Advance Construction - sewer replacement and road realignment | Road closed | 10/09/18 | TBC |
|  | Portobello/ Craigmillar | GREENDYKES ROAD | At Pringle Drive | Road and footway realignment as part of Taylor Wimpey housing developments | 3-way temporary traffic lights | | TBC |
|  | Portobello/ Craigmillar | <u>STANLEY STREET / HOPE PARK</u> | Between Christian Grove and access to Network Rail yard | City of Edinburgh Council - to provide space for safe walking and cycling | Road closed to through traffic except cycles | 29/05/20 | Until further notice |
| | Portobello/ Craigmillar | PORTOBELLO HIGH STREET | Between Fishwives' Causeway and Marlborough Street | City of Edinburgh Council - to provide space for safe walking and cycling | Re-designating key parts of the road to help pedestrians, people using wheelchairs, prams or bicycles to physically distance. | 24/07/20 | Until further notice |
| | Portobello/ Craigmillar | <u>GREENDYKES ROAD</u> | At and extending into Niddrie Marischal Drive | Cityfibre - installation of fiberoptic cables and ducting | Lane and footway restrictions, temporary traffic lights as required | 10/08/20 | 18/09/20 |
|  | Portobello/ Craigmillar | <u>THE JEWEL</u> | At the bus gate | Mulholland - construction of new sewage system | Road closed | 17/08/20 | 12/10/20 |

| | | | | | | | |
|--|----------------------------|------------------------------|--|---|---|---|----------------------|
| | Portobello/ Craigmillar | <u>MILLIGAN DRIVE</u> | Whole length, various locations | Scottish Water - mains investigations | Lane closures and temporary traffic lights as required. Bowes Place closed 10 - 13/09/20 East leg of Hammond Place closed 16 - 20/09/20 | 24/08/20 | 21/09/20 |
| | Portobello/ Craigmillar | <u>COILLESDENE AVENUE</u> | At Coillesdene Gardens | Scottish Power - equipment repairs | 3-way temporary traffic lights | 14/09/20 | 23/09/20 |
| | Portobello/ Craigmillar | <u>NIDDRIE MAINS ROAD</u> | At Hay Avenue / Niddrie Marischal Road | Cityfibre - cable / ducting installation | 4-way temporary traffic lights. Completed 17/09/20 | 14/09/20 | 18/09/20 |
| | Portobello/ Craigmillar | <u>THE WISP</u> | Around 200m north of Newton garage | Scottish Power - cable jointing | Temporary traffic lights | 16/09/20 | Up to 10 days |
| | Sighthill/Gorgie | <u>BROOMHOUSE DRIVE</u> | | Scottish Water - mains replacement <i>*work suspended, traffic management removed*</i> | Westbound lane closure from 11/03/20 Saughton Road to Broomhouse Medway. | 20/01/20 | 10/05/20 |
| | Sighthill/Gorgie | <u>STENHOUSE DRIVE</u> | Between Saughton Road and Stenhouse Avenue West | SGN - essential gas main assessment and repairs as required | Lane closures / contraflow | 07/07/20 | Ongoing |
| | Sighthill/Gorgie | <u>GORGIE ROAD</u> | Between McLeod Street and Ardmillan Terrace | <u>City of Edinburgh Council - to provide space for safe walking and cycling</u> | Re-designating key parts of the road to help pedestrians, people using wheelchairs, prams or bicycles to physically distance | 23/07/20 | Until further Notice |
| | Sighthill/Gorgie | <u>DALRY ROAD</u> | Between Distillery Lane and Ardmillan Terrace | <u>City of Edinburgh Council - to provide space for safe walking and cycling</u> | Re-designating key parts of the road to help pedestrians, people using wheelchairs, prams or bicycles to physically distance | 23/07/20 | Until further Notice |
| | Sighthill/Gorgie | <u>SIGHTHILL LOAN</u> | | <u>City of Edinburgh Council - to provide space for safe walking and cycling</u> | Road closed between Sighthill Avenue and Sighthill Gardens | | Until further Notice |
| | Sighthill/Gorgie | <u>WESTFIELD ROAD</u> | Rail bridge to Westfield Avenue | Scottish Power - Roseburn to Westfield cable installation | 2-way temporary traffic lights between the rail bridge and Sainsbury's car park then 4-way temporary traffic lights at Westfield Avenue junction, Westfield Road closed between Gorgie Road and Westfield Avenue during final phase. | 09/10/19 <i>Propose to resume 14/09/20</i> | End of October |
| | Sighthill/Gorgie | <u>KINGSKNOWE ROAD NORTH</u> | At Longstone Place | Scottish Power - cable jointing | Temporary traffic lights | 15/09/20 | 28/09/20 |
| | Sighthill/Gorgie | <u>INGLIS GREEN ROAD</u> | At Redhall Drive / Sainsbury's | Scottish Water - new service installation (TBC as at 11/09/20) | 4-way temporary traffic lights proposed | 19/09/20 | 20/09/20 |
| | Sighthill/Gorgie | <u>WHEATFIELD ROAD</u> | At the rail bridge | Network Rail - bridge repairs | No access beyond North British Distillery | 3am 19/09/20 | 4pm 20/09/20 |
| | Sighthill/Gorgie | <u>DALRY ROAD</u> | Between Orwell Terrace and Haymarket | City of Edinburgh Council - installation of Spaces for People measures | Off-peak lane closures and stop / go boards. Temporary pedestrian crossing facilities | 24/09/20 | 24/09/20 |
| | Sighthill/Gorgie | <u>CALDER ROAD</u> | Between Calder Road Gardens and Longstone roundabout | Scottish Power - cable jointing | Westbound lane closure | 30/09/20 | 1 week |
| | Southside / Newington | <u>PRESTONFIELD AREA</u> | Cameron House Avenue, Clearburn Road, King's Meadow, Priestfield Avenue / Gardens / Crescent / Road, Peffermill Road and Prestonfield Avenue | Cityfibre - installation of fibreoptic cabling <i>*work suspended*</i> | Lane and parking restrictions, temporary traffic lights when required. One-way order on Cameron House Avenue suspended | 09/03/20 | 17/04/20 |
| | Southside / Newington | <u>OLD DALKEITH ROAD</u> | Between Cameron Toll and Little France Road | <u>City of Edinburgh Council - to provide space for safe walking and cycling</u> | Re-designating key parts of the road to help pedestrians, people using wheelchairs, prams or bicycles to physically distance | 05/06/20 | Until further notice |
| | Southside / Newington | <u>BLACKFORD AVENUE</u> | West Relugas Road to West Savile Terrace | Scottish Power - works at substation | Southbound lane closure | 07/09/20 | 18/09/20 |
| | Southside / Newington | <u>GEORGE SQUARE AREA</u> | | <u>City of Edinburgh Council - to provide space for safe walking and cycling</u> | Anti-clockwise one-way system between Crichton Street and Meadow Lane. Crichton Street one-way (westbound only) expect for cycles; George Square east side closed; George Square north and west sides one-way (westbound / southbound only) except for cycles; Meadow Lane one-way (eastbound only) except cycles | 09/09/20 | Until further notice |
| | Southside / Newington | <u>DALKEITH ROAD</u> | At Priestfield Road | City of Edinburgh Council - installation / repair of traffic detection loops | 4-way temporary traffic lights, 7pm - 7am for 2 nights | 22/09/20 | 24/09/20 |

| | | | | | | | |
|---|--------------|------------------------------|--|-----------------------------------|--|-----------------------------|-----------------------------|
|  | West Lothian | <u>B7030 BONNINGTON ROAD</u> | At A71 | Scottish Water - pipe replacement | Road closed. Diversion via A71 - A899 - A89 - Cliftonhall Road (B7030) | 28/09/20 | 02/10/20 |
| Trunk roads (information from Traffic Scotland / BEAR websites) | | | | | | | |
|  | | A1 | Between Oaktree and Abbotsview junctions | BEAR - carriageway resurfacing | Road closed to eastbound traffic 8pm - 6am | 13/09/20 and 22/09/20 | 18/09/20 and 23/09/20 |
|  | | A1 | Between Bankton and Gladsmuir junctions | BEAR - carriageway resurfacing | Road closed to eastbound traffic 8pm - 6am | 23/09/20 and 29/09/20 | 25/09/20 and 03/10/20 |
|  | | <u>A702</u> | At Silverburn | BEAR - carriageway resurfacing | <u>Overnight and weekend road closures</u> - click cell for more details (3rd party website) | 01/10/20 | 07/10/20 |