

Roadworks & events report

Effective from 11th September 2020

For further information please contact the following:

Edinburgh and Midlothian contact CLARENCE on 0800 23 23 23

[Traffic Scotland - information on motorways and City Bypass](#)

[SE Scotland trunk roads maintained by BEAR](#)











[Transport for Edinburgh - Lothian Buses and Edinburgh Trams](#)

[Follow Edintravel on Twitter for regular updates](#)

[See details of Ward boundaries](#)

Entries are arranged by Ward and then by start date.

Key
Work suspended or postponed, some restrictions remain in place
New information in this version
Spaces for People measures
<u>Underlined entries contain links to maps or further information</u>

			 = temporary traffic lights in use	 = diversion in operation			
	Ward	Street	Location	Description	Traffic Control	Start date	Finish date
	Almond	MAYBURY ROAD	Between East Craigs and Barnton	CALA / Barratt Homes development - construction of site entrance, installation of new pedestrian crossing points and redetermination of west footway.	Various lane closures / contraflow arrangements. Speed limit reduced to 30mph along whole length between Barnton and Maybury junctions	08/01/20	TBC
	Almond	<u>SILVERKNOWES ROAD</u>	Between Silverknowes Parkway and Marine Drive	<u>City of Edinburgh Council - to provide space for safe walking and cycling</u>	Road closed to all vehicles except cycles	30/04/20	Until further notice
	Almond	<u>CAMMO WALK</u>		<u>City of Edinburgh Council - to provide space for safe walking and cycling</u>	Road closed except for residents' access, pedestrians and cycles	08/05/20	Until further notice
	Almond	MAYBURY ROAD	Between Craigs Road and roundabout at Maybury Drive	<u>City of Edinburgh Council - to provide space for safe walking and cycling</u>	New temporary pedestrian crossing in operation	30/06/20	Until further notice
	Almond	HAWES PIER		Police Scotland initiative	Car park closed 10pm - 5am each night	10/07/20	Until further notice
	Almond	<u>MUIRHOUSE AVENUE</u>	At Pennywell Road	Telecoms company - installation of new phone mast (TBC as at 04/08/20) *postponed*	Road closed	31/08/20	04/09/20
	Almond	<u>BO'NESS ROAD</u>	In its entirety	City of Edinburgh Council - carriageway surface treatment programme	Stop / Go boards, parking restrictions as signed	09/09/20	11/09/20
	Almond	<u>MUIRHOUSE PARKWAY</u>		City of Edinburgh Council - carriageway surface treatment programme	Lane closures and parking restrictions as signed	12/09/20	14/09/20
	Almond	<u>FERRY ROAD</u>	At Groathill Road North	BT / Morrison Utility Services - remedial repairs	3-way temporary traffic lights	13/09/20	13/09/20
	Almond	GOGAR STATION ROAD	At RBS goods entrance	BT / KN - cabling *postponed*	Temporary traffic lights	14/09/20	14/09/20
	Almond	<u>PENNYWELL ROAD</u>	In its entirety	City of Edinburgh Council - installation of Spaces for People measures	Lane and parking restrictions as signed	14/09/20	02/10/20
	Almond	<u>GLASGOW ROAD</u>	Between RBS bridge and Gogar off-slip	Telecoms company - trial holes	Off-peak citybound lane closure	16/09/20	16/09/20
	Almond	<u>CLIFTONHALL ROAD</u>	At rail bridge closest to M8 overbridge	Network Rail - bridge inspection (TBC as at 11/09/20)	Road closed 10pm - 6am	16/09/20	17/09/20
	City Centre	LEITH STREET / PICARDY AREA		St James redevelopment works.	Varying lane closures and contraflow arrangements. St James' Place, Cathedral Lane and St James' car parks closed. Alterations to lane layout on all approaches to Picardy roundabout as work progresses	04/01/16	Autumn 2020
	City Centre	CALTON ROAD	Between Waverley station access and New Street	Unsafe rock face, restrictions in place to provide safety zone	Temporary traffic lights.		Ongoing
	City Centre	<u>ROSE STREET</u>	Between Hanover Street and Frederick Street	City of Edinburgh Council - public space improvements including laying of new setts	Various lane and road closures as signed on-street. Rose Street and Rose Street North / South Lanes closed as required from 03/08/20	06/05/19	October 2020
	City Centre	NORTH BRIDGE		City of Edinburgh Council - bridge refurbishment	Traffic reduced to one lane in each direction. Footway closures and temporary walkways as signed. Bus stops relocated as required. Regular changes to traffic management as work switches between east and west sides and progresses southwards	15/02/20	Summer 2021
	City Centre	<u>LEVEN STREET</u>	At Valleyfield Street	To provide adequate pedestrian space passed the development site at Pacific Building	Lane closures / contraflow to accommodate pedestrian walkway	04/06/20	Until further notice
	City Centre	PRINCES STREET	Between South St David Street and East End junction	<u>City of Edinburgh Council - to provide space for safe walking and cycling</u>	Buses, taxis and cycles only 7.30am - 6.30pm each day	18/06/20	Until further notice
	City Centre	WAVERLEY BRIDGE		<u>City of Edinburgh Council - to provide space for safe walking and cycling</u>	Road closed at Princes Street (except for cycles). Taxi and loading access via Market Street	18/06/20	Until further notice
	City Centre	<u>FORREST ROAD</u>		<u>City of Edinburgh Council - to provide space for safe walking and cycling</u>	Installation of segregated cycle lanes	22/06/20	Until further notice
	City Centre	COCKBURN STREET		<u>City of Edinburgh Council - to provide space for safe walking and cycling</u>	Road closed except for cycles and blue badge holders. Loading permitted 6.30am - 10.30am each day.	10/07/20	Until further notice

Start dates indicate earliest anticipated start.
Finish dates represent formal notice periods -
works may finish earlier or be extended.


	City Centre	VICTORIA STREET		City of Edinburgh Council - to provide space for safe walking and cycling	Road closed except for cycles and blue badge holders. Loading permitted 6.30am - 10.30am each day.	10/07/20	Until further notice
	City Centre	MORRISON STREET	Eastbound approach to Semple Street	BAM Construction - water main connection at Capital Square development	2 lanes (of 3) closed (alterations to lane layout expected 09/09/20)	27/07/20	w/c 14/09/20
	City Centre	TOLLCROSS	At Leven Street, Home Street. Brougham Street and Earl Grey Street	City of Edinburgh Council - to provide space for safe walking and cycling	Re-designating key parts of the road to help pedestrians, people using wheelchairs, prams or bicycles to physically distance	31/07/20	Until further notice
	City Centre	MELVILLE STREET	At Walker Street	City of Edinburgh Council - trial holes for CCWEL project	Minor lane and parking restrictions	03/08/20	21/09/20
	City Centre	YORK PLACE		Laing O'Rourke - footway, cycleway and drainage works; City of Edinburgh Council - site surveys for CCWEL cycleway (nightshift works); Edinburgh Trams - routine track maintenance (nightshift works)	Road closed to westbound traffic from Conan Doyle pub to Elder Street. Closure extended to North St Andrew Street 8pm - 6am each weeknight for the first 5 weeks. Eastbound lane closure 13/09/20 for 3 nights (11pm - 5am)	17/08/20	6am 12/10/20
 	City Centre	SEMPLE STREET / FOUNTAINBRIDGE JUNCTION		City of Edinburgh Council - footway and carriageway resurfacing, traffic signals upgrade	Temporary traffic lights. No access to Dundee Street from East Fountainbridge, diversion via Semple Street - Morrison Street - Gardner's Crescent. Footway on west side of Ponton Street closed	19/08/20	End of October
	City Centre	COWGATE	At Candlemaker Row	Redevelopment of India Buildings	Road closed to westbound traffic. Diversion via Pleasance - West Richmond Street - West Nicolson Street - Potterrow - Teviot Place - Lauriston Place - Lady Lawson Street - West Port	6am 24/08/20	18 months
	City Centre	GEORGE STREET	St Andrew Square to Hanover Street	Crane operations	Road closed to westbound traffic	06/09/20 and 13/09/20	06/09/20 and 13/09/20
	City Centre	LAURISTON PLACE	At Lauriston Gardens	City of Edinburgh Council - footway slabbing, replacement of traffic signals cabinet	Temporary traffic lights, no exit from Lauriston Gardens	09/09/20	11/09/20
	City Centre	EARL GREY STREET	Outside Bank of Scotland	Crane operations for high-level window replacement	Southbound lanes 1 and 2 closed	13/09/20	13/09/20
	City Centre	CALTON ROAD	Between Old Tolbooth Wynd and Lochend Close	Clark Contracts development site	Road closed 8pm - 10pm Sunday 20/09/20 to remove site cabins. Temporary traffic lights from 21/09/20 for power connection. Road closed 8pm - 10pm Sunday 11/10/20 to reinstall site cabins.	20/09/20	12/10/20
	City Centre	SOUTH BRIDGE	At Chambers Street	City of Edinburgh Council - installation / repair of traffic detection loops	4-way temporary traffic lights, 7pm - 7am	24/09/20	25/09/20
	Colinton / Fairmilehead						
	Corstorphine / Murrayfield	CLERMISTON ROAD	Between St John's Road and Belgrave Road	Scottish Power - cabling *Update 11/09/20 - works extended until further notice, jointing still in progress*	Road closed	31/08/20	11/09/20 TBC
	Corstorphine / Murrayfield	SAUGHTON ROAD NORTH	At Broomhall Avenue / Carrick Knowe Parkway	Scottish Water - mains upgrade	Temporary traffic lights	07/09/20	10 days TBC
	Corstorphine / Murrayfield	ST JOHN'S ROAD	Between Clermiston Road and Kaimes Road	SGN - gas main renewal *work suspended and restrictions lifted 30/03/20*	Lane closures / contraflow, temporary pedestrian crossing lights, Belgrave Road closed	26/02/20 Resumes 14/09/20	Late October
 	Craigtintny/ Duddingston	PORTOBELLO ROAD	Between Jock's Lodge and Northfield Broadway	City of Edinburgh Council - carriageway resurfacing. Work resumes 07/08/20	Lane closures and Restalrig Road South (Smokey Brae) closed. From 03/09/20 - 3-way temporary traffic lights at Jock's Lodge junction, no right turn from London Road into Willowbrae Road (divert via Piershill Terrace), expected for around 6 weeks	18/02/20	Late October
	Craigtintny/ Duddingston	INNOCENT TUNNEL		City of Edinburgh Council - repairs / upgrade to tunnel lighting	Path closed, diversion signed via Holyrood Park Road - Duddingston Low Road with temporary crossing facility on Holyrood Park Road	07/09/20	16/10/20
	Craigtintny/ Duddingston	MOUNTCASTLE DRIVE NORTH	At Mountcastle Gardens	Openreach - network upgrade	3-way temporary traffic lights. Lane and parking restrictions also on Mountcastle Place and Mountcastle Green	07/09/20	18/09/20

	Craigentinny/ Duddingston	<u>LONDON ROAD</u>	At Meadowbank Terrace	BT / KN - manhole repairs (x2) *postponed*	3-way temporary traffic lights	13/09/20	13/09/20
	Craigentinny/ Duddingston	<u>PORTOBELLO ROAD (INCHVIEW TERRACE)</u>	At Telferton	Scottish Water - ironwork repairs (1 days' work within date range shown, exact date TBC)	3-way temporary traffic lights	12/09/20	15/09/20
	Craigentinny/ Duddingston	<u>FISHWIVES' CAUSEWAY</u>		Openreach - network upgrade	Road closed to through traffic between Farrer Grove and Portobello Road. Temporary traffic lights various locations along Farrer Terrace	14/09/20	25/09/20
	Drum Brae / Gyle	<u>MAYBURY ROAD</u>	At North Gyle Terrace	Scottish Power - installation of new cables and supporting apparatus	Lane closures / contraflow, bus stop closures as signed. North Gyle Terrace closed at Maybury Road. Worksite extended northwards towards Maybury drive from 20/07/20 - contraflow with 2-way traffic on southbound carriageway and Craigs Road closed west of Maybury Road *this section clear as at 31/08/20*	08/06/20	Mid September
	Drum Brae / Gyle	<u>ST JOHN'S ROAD</u>	In its entirety	<u>City of Edinburgh Council - to provide space for safe walking and cycling</u>	Re-designating key parts of the road to help pedestrians, people using wheelchairs, prams or bicycles to physically distance	22/07/20	Until further notice
	Drum Brae / Gyle	<u>TURNHOUSE ROAD</u>	At West Craigs	Scottish Power - installation of new cables and supporting apparatus	Temporary traffic lights	10/08/20	8-10 weeks
	Drum Brae / Gyle	<u>DRUM BRAE SOUTH</u>	At Duart Crescent	Cityfibre - cable / ducting installation (TBC as at 11/09/20)	3-way temporary traffic lights	14/09/20	28/09/20
	Drum Brae / Gyle	<u>GLASGOW ROAD</u>	At North Gyle Road	Scottish Water - trial holes	Lane closures / contraflow. North Gyle Road closed between Glasgow Road and North Gyle Avenue,	17/09/20	21/09/20
	Forth	<u>FERRY ROAD</u>	Between Crewe Toll Roundabout and Inverleith Row	<u>City of Edinburgh Council - to provide space for safe walking and cycling</u>	Installation of segregated cycle lanes	03/08/20	17/08/20
	Forth	<u>EAST TRINITY ROAD</u>		SGN - gas main renewal	Lane and parking restrictions, temporary traffic lights. York Road closed at East Trinity Road	17/08/20	4 weeks
	Forth	<u>GRANTON ROAD</u>	Between Afton Terrace and Boswall Green	Carriageway subsidence due to collapsed sewer (Scottish Water defect)	Road closed. Update 27/08/20 - Boswall Green closed at Granton Road	22/08/20	Estimate 15/09/20
	Forth	<u>WEST GRANTON ROAD</u>	At Waterfront Broadway	<u>City of Edinburgh Council - to provide space for safe walking and cycling</u> <i>Note revised end date</i>	4-way temporary traffic lights	26/08/20	18/09/20
	Forth	<u>FERRY ROAD</u>	At Clark Road	SGN - gas main renewal (start date dependant on progress at Granton Road)	Phase 1 - 2-way temporary traffic lights, Bangholm Place and Clark Avenue closed; Phase 2 - 3-way temporary traffic lights, Bangholm Place closed and Bangholm Avenue closed at Clark Road	14/09/20 21/09/20	26/10/20
	Fountainbridge/ Craiglockhart	<u>GILMORE PARK</u>	At Dundee Street	Building development works - utility connections	Road closed, access maintained for pedestrians	16/01/20	November 2020
	Fountainbridge/ Craiglockhart	<u>ANGLE PARK TERRACE</u>	At Slateford Road / Ardmillan Terrace junction	Lochwynd - safety camera repairs and refresh of carriageway line markings	4-way temporary traffic lights 7pm - 7am	20/09/20	21/09/20
	Fountainbridge/ Craiglockhart	<u>VIEWFORTH</u>	At the canal bridge	Mackenzie Construction - bridge repairs	Road closed. Diversion via Gilmore Place - Polwarth Crescent / Yeaman Place	12/10/20	25/10/20
	Inverleith	<u>WATER OF LEITH PATH AT DEAN VILLAGE</u>		Landslip	Path closed beneath Dean cemetery	April 2013	Ongoing
	Inverleith	<u>RAEBURN PLACE</u>		SGN - gas main renewal	Temporary traffic lights between Portgower Place and Raeburn Street. *work duration extended 30/07/20* No vehicle access to Veitch's Court from St Bernard's Row from 18/08/20 for 4-5 weeks.	06/01/20	End of October
	Inverleith	<u>WARRISTON ROAD</u>	Between St Mark's Park and entrance to Warriston allotments	<u>City of Edinburgh Council - to provide space for safe walking and cycling</u>	Road closed to through traffic except for cycles. Crematorium and allotment access via Ferry Road	29/05/20	Until further notice
	Inverleith	<u>CREWE ROAD SOUTH</u>	In its entirety	<u>City of Edinburgh Council - to provide space for safe walking and cycling</u>	Re-designating key parts of the road to help pedestrians, people using wheelchairs, prams or bicycles to physically distance	05/06/20	Until further notice







	Inverleith	<u>NEPN TELFORD PATH</u>	At Telford Road bridge	City of Edinburgh Council - bridge repairs	Path closed, diversion signed via South Groathill Avenue - Telford Road (exit path at Craigleith retail park, rejoin on north side of Telford Road and vice versa). Parking suspended on both sides of Groathill Avenue / South Groathill Avenue between Telford Road and Groathill Road South.	06/07/20	18/09/20
	Inverleith	<u>CREWE ROAD SOUTH</u>	Between Comely Bank roundabout and Carrington Road	SGN - essential gas main assessment and subsequent repair / renewal *All restrictions lifted 11/09/20*	4-way temporary traffic lights- Road closed, diversion via Carrington Road - East Fettes Avenue - Comely Bank Road. Learmonth Avenue closed at Comely Bank Road	27/07/20	11/09/20
	Inverleith	<u>RAEBURN PLACE / DEANHAUGH STREET / KERR STREET</u>	Between Portgower Place and St Stephen Street	City of Edinburgh Council - to provide space for <u>safe walking and cycling</u>	Re-designating key parts of the road to help pedestrians, people using wheelchairs, prams or bicycles to physically distance	30/07/20	Until further notice
	Inverleith	<u>HAMILTON PLACE</u>	Between Deanhaugh Street and Patriothall	City of Edinburgh Council - to provide space for <u>safe walking and cycling</u>	Re-designating key parts of the road to help pedestrians, people using wheelchairs, prams or bicycles to physically distance	30/07/20	Until further notice
	Inverleith	<u>COMELY BANK ROAD</u>	At Fettes Avenue	City of Edinburgh Council - upgrade to pedestrian refuge island <i>Work postponed, awaiting revised dates</i>	Temporary traffic lights	13/08/20	16/08/20
	Inverleith	<u>QUEENSFERRY ROAD</u>	At Craigleith Drive	SGN - gas main renewal	Lane closures / contraflow on Queensferry Road, no right turn into Orchard Drive; Craigleith Drive closed at Queensferry Road; Blinkbonny Gardens closed at Craigleith Drive; Residents' access only to / from Blinkbonny Avenue	07/09/20	02/11/20
	Inverleith	<u>QUEENSFERRY ROAD</u>	Dean Bridge	City of Edinburgh Council - bridge inspection	2-way temporary traffic lights. Footways closed (one side at a time) with temporary crossing points at either end of the bridge	07/09/20	11/09/20
	Inverleith	<u>INVERLEITH ROW</u>	At Royal Botanic Gardens entrance	Scottish Water - pipe renewal	Temporary traffic lights	11/09/20	10 days TBC
	Inverleith	<u>LEARMONTH TERRACE AREA</u>		SGN - gas main renewal (start date TBC as at 02/09/20)	Learmonth Terrace closed at Dean Park Crescent; Dean Park Crescent closed to northbound traffic at Queensferry Road	21/09/20	4 weeks
	Inverleith	<u>ARBORETUM ROAD</u>	Between Ferry Road and Kinnear Road	SGN - gas main renewal (start date TBC as at 02/09/20)	Road closed	28/09/20	6 weeks
	Leith	<u>CONSTITUTION STREET</u>		Trams to Newhaven.	Road closed between Foot of the Walk and Coatfield Lane. Access maintained from Laurie Street to Kirkgate House car park. East footway closed adjacent to South Leith Parish Church. Road closed between Queen Charlotte Street and Tower Street and Bernard Street reduced to one lane in each direction.	16/11/19	30/04/21
	Leith	<u>TOWER STREET</u>	West side of Constitution Street	Trams to Newhaven - utility diversions	Road closed, access via Shore	28/02/20	TBC
	Leith	<u>LINDSAY ROAD</u>	Between North Leith Sands and Newhaven Place	Trams to Newhaven construction - click cell to visit website	Road closed to eastbound traffic, diversion via Melrose Drive. Hawthornvale closed at Lindsay Road. No right turn from Annfield, no left turn from Melrose Drive, no exit from Newhaven Place	06/03/20	31/07/21
	Leith	<u>OCEAN DRIVE</u>	Between roundabouts at Ocean Terminal	Trams to Newhaven	Northbound side closed, 2-way traffic on southbound side.	13/03/20	Autumn 2020
	Leith	<u>LINKS GARDENS</u>	Between Gladstone Place and Links Gardens Lane	City of Edinburgh Council - to provide space for <u>safe walking and cycling</u>	Road closed to all vehicles except cycles	03/05/20	Until further notice
	Leith	<u>WATER OF LEITH PATH</u>	Between Connaught Place and West Bowling Green Street	City of Edinburgh Council - bridge repairs at Newhaven Road	Path closed	22/06/20	19/09/20
	Leith	<u>BALTIC STREET / BERNARD STREET JUNCTION</u>		Trams to Newhaven - utility diversions	Temporary traffic lights	26/06/20	Until further notice
	Leith	<u>GREAT JUNCTION STREET</u>	Between Bangor Road and Leith Walk	City of Edinburgh Council - to provide space for <u>safe walking and cycling</u>	Re-designating key parts of the road to help pedestrians, people using wheelchairs, prams or bicycles to physically distance.	28/07/20	Until further notice
	Leith	<u>QUEEN CHARLOTTE STREET</u>	At Constitution Street	Scottish Power works within Trams to Newhaven project	Temporary traffic lights	14/09/20	1 week
	Leith	<u>OCEAN DRIVE</u>	At Tower Place roundabout	Morrison Utility works within Trams to Newhaven project	4-way temporary traffic lights	14/09/20	16/09/20

	Leith Walk	LEITH WALK	Between London Road and Crown Place	Trams to Newhaven	Road closed to northbound traffic, southbound reduced to 1 lane	20/06/20	Autumn 2021
	Leith Walk	ANNANDALE STREET	At Leith Walk	Trams to Newhaven	No exit from Annandale Street to Leith Walk	20/06/20	14 weeks
	Leith Walk	LONDON ROAD / EASTER ROAD JUNCTION		Trams to Newhaven - alterations to accommodate Leith Walk diverted traffic	Signal timings and lane markings altered. No right turn from Easter Road into eastbound London Road (East Norton Place)	20/06/20	Autumn 2021
	Leith Walk	MCDONALD ROAD	At Leith Walk	Trams to Newhaven	Road closed	11/07/20	Until further notice
	Leith Walk	BELLEVUE ROAD AREA		City of Edinburgh Council - footway resurfacing, drainage and street lighting upgrades	Bellevue Road and West Annandale Street closed. Footway closures and parking restrictions as signed on Bellevue Road, West Annandale Street and East Claremont Street	13/07/20	8 weeks
	Leith Walk	BRUNSWICK STREET	At Leith Walk	Trams to Newhaven - utility works	Road closed	27/08/20	11/09/20
	Leith Walk	MONTGOMERY STREET	Between Leith Walk and Brunswick Street	SGN - gas main renewal	Lane and parking restrictions	31/08/20	6 weeks
	Leith Walk	MANDERSTON STREET	At Leith Walk	SGN - site investigations	Road closed	15/09/20	1 week
	Liberton / Gilmerton	GILMERTON ROAD	Between Morrison's supermarket and Walter Scott Avenue	City of Edinburgh Council - carriageway and footway resurfacing, traffic signals and street lighting renewal	Narrow lanes for daytime footway works. Walter Scott Avenue closed from 04/09/20 for 2 weeks. Nightshift works from Monday 07/09/20 for 5 nights - 2-way temporary traffic lights between The Pillars and Morrisons junction.	03/08/20	4 months
	Liberton / Gilmerton	MORTONHALL AREA		SGN - gas main renewal	Temporary traffic lights at Mortonhall Park Crescent / Mortonhall Park View; Mortonhall Park Gardens closed at Frogston Road East	24/08/20	05/10/20
	Liberton / Gilmerton	LASSWADE ROAD	At Captain's Road	Scottish Water - multiple ironwork repairs <i>Not carried out, to be rescheduled</i>	4-way temporary traffic lights	30/08/20	30/08/20
	Liberton / Gilmerton	MOREDUNVALE ROAD	At Gilmerton Road	City of Edinburgh Council - kerbing and footway works as part of Gilmerton Road upgrade project	Road closed	07/09/20	11/09/20
	Liberton / Gilmerton	DRUM STREET	At Ravenscroft Street	Scottish Water - repairs to burst main	Temporary traffic lights *work complete 11/09/20*	08/09/20	TBC
	Liberton / Gilmerton	HYVOT PARK	At Gilmerton Dykes Street	Scottish Water - repairs to burst main	Road closed, diversion via Moredun Dykes Road	10/09/20	TBC
	Liberton / Gilmerton	LASSWADE ROAD	Between Carnbee Avenue and Lockerby Cottages	Cityfibre - cable / ducting installation (TBC as at 11/09/20)	Temporary traffic lights	14/09/20	28/09/20
	Liberton / Gilmerton	GILMERTON DYKES STREET	Between junctions with Gilmerton Dykes Crescent	City of Edinburgh Council - pedestrian refuge island upgrade	Contraflow	16/09/20	24/09/20
	Liberton / Gilmerton	DRUM STREET	At East Farm of Gilmerton	BT / KN - installation of cable ducting	3-way temporary traffic lights	19/09/20	20/09/20
	Midlothian	THE WISP	Between Old Dalkeith Road and Edmonstone Road	Scottish Power - making good temporary road reinstatement	Temporary traffic lights	07/09/20	18/09/20
	Midlothian	RULLION ROAD, PENICUIK		Midlothian Council - carriageway resurfacing	Road closed in sections	14/09/20	4 weeks
	Midlothian	SEAFIELD ROAD, BISLTON		Scottish Power - cable installation	Road closed in sections	21/09/20	7 weeks
	Morningside	BRAID ROAD	Various locations between Cluny Drive and Buckstone Drive (working north to south)	City of Edinburgh Council - footway repairs, new pedestrian refuge islands, improvements to street lighting, street signage and road markings	Lane closures, temporary traffic lights as required. Riselaw Crescent closed at Braid Road 07/09/20 - 11/09/20	13/01/20	TBC
	Morningside	CANAAN LANE	Between Woodburn Terrace and Morningside Road	To facilitate safe egress for construction traffic	One-way order suspended	24/02/20	23/08/21
	Morningside	ABBOTSFORD AREA		SGN - gas main renewal <i>*work suspended*</i>	Phased road closures - Albert Terrace, Abbotsford Park and Morningside Place and Colinton Road between Napier Road and Merchiston Avenue (anticipated 02/04/20 for 4 days)	09/03/20	11/04/20

Start dates indicate earliest anticipated start.
Finish dates represent formal notice periods -
works may finish earlier or be extended.

	Morningside	BRAID ROAD	Between Braid Farm Road and Hermitage Drive	City of Edinburgh Council - to provide space for safe walking and cycling	Road closed except for cycles and essential works vehicles	03/05/20	Until further notice
	Morningside	BRAIDBURN TERRACE	From its junction with Comiston Road to its junction with Braid Road	City of Edinburgh Council - to provide space for safe walking and cycling	With the exception of cycles - Road open to eastbound traffic only; No right turn from Greenbank Place into Braidburn Terrace.	08/05/20	Until further notice
	Morningside	MORNINGSIDE ROAD	In its entirety	City of Edinburgh Council - to provide space for safe walking and cycling	Re-designating key parts of the road to help pedestrians, people using wheelchairs, prams or bicycles to physically distance.	27/07/20	Until further notice
	Morningside	BRUNTSFIELD PLACE	In its entirety	City of Edinburgh Council - to provide space for safe walking and cycling	Re-designating key parts of the road to help pedestrians, people using wheelchairs, prams or bicycles to physically distance.	27/07/20	Until further notice
	Morningside	CANAAN LANE		City of Edinburgh Council - to provide space for safe walking and cycling	Road closed between Morningside Road and Woodburn Terrace		Until further notice
	Morningside	COMISTON ROAD	Between Greenbank and Fairmilehead crossroads	City of Edinburgh Council - to provide space for safe walking and cycling	Re-designating key parts of the road to help pedestrians, people using wheelchairs, prams or bicycles to physically distance.	20/08/20	Until further notice
	Morningside	HERMITAGE AREA		SGN - gas main renewal *work suspended, resumed 24/08/20*	Phased road closures of Midmar Gardens, Cluny Drive, Avenue and Gardens, Braid Avenue, Corrennie Gardens, Hermitage Gardens and Terrace, Nile Grove	02/03/20 24/08/20	End of September
	Morningside	BRUNTSFIELD AVENUE, MONTPELIER		City of Edinburgh Council - to provide space for safe walking and cycling	Bruntsfield Avenue closed at Bruntsfield Place; Montpelier closed at Montpelier Park. Except for cycles and residents' access		Until further notice
	Morningside	MORNINGSIDE ROAD	At Church Hill Place	City of Edinburgh Council - installation of Spaces for People measures (TBC as at 11/09/20)	3-way temporary traffic lights	16/09/20	18/09/20
	Morningside	CLUNY GARDENS	Between Hermitage Terrace and Braid Road	SGN - gas main renewal, then City of Edinburgh Council - carriageway resurfacing	Road closed	21/09/20	2 weeks
	Morningside	MORNINGSIDE ROAD	At Jordan Lane	Scottish Water - manhole repairs	4-way temporary traffic lights	27/09/20	27/09/20
	Pentland Hills	PENTLAND AVENUE		City of Edinburgh Council - carriageway and footway resurfacing. *work postponed*	Road closed	23/03/20	17/04/20
	Pentland Hills	RATHO PARK ROAD	Between Baird Road and West Croft	SGN - gas main renewal	2/3-way temporary traffic lights	03/08/20	02/10/20
	Pentland Hills	LANARK ROAD WEST and BRIDGE ROAD	Working between Balerno Main Street and Somerville Road	Scottish Water - water main upgrade (continuation of work carried out in 2019). Rescheduled from April 2020	Rolling programme with 2/3/4-way temporary traffic lights. Beginning at Main Street / Johnsburn Road roundabout	24/08/20	mid November
	Pentland Hills	KIRKGATE / HARLAW ROAD		City of Edinburgh Council - carriageway surface treatment programme	Roads closed	15/09/20	17/09/20
	Pentland Hills	RICCARTON AVENUE		City of Edinburgh Council - carriageway surface treatment programme	Road closed	23/09/20	23/09/20
	Portobello/Craigmillar	BAILEYFIELD CRESCENT	Between Sir Harry Lauder Road and Fishwives' Causeway	Advance Construction - sewer replacement and road realignment	Road closed	10/09/18	TBC
	Portobello/Craigmillar	GREENDYKES ROAD	At Pringle Drive	Road and footway realignment as part of Taylor Wimpey housing developments	3-way temporary traffic lights		TBC
	Portobello/Craigmillar	STANLEY STREET / HOPE PARK	Between Christian Grove and access to Network Rail yard	City of Edinburgh Council - to provide space for safe walking and cycling	Road closed to through traffic except cycles	29/05/20	Until further notice
	Portobello/Craigmillar	PORTOBELLO HIGH STREET	Between Fishwives' Causeway and Marlborough Street	City of Edinburgh Council - to provide space for safe walking and cycling	Re-designating key parts of the road to help pedestrians, people using wheelchairs, prams or bicycles to physically distance.	24/07/20	Until further notice
	Portobello/Craigmillar	GREENDYKES ROAD	At and extending into Niddrie Marischal Drive	Cityfibre - installation of fibreoptic cables and ducting	Lane and footway restrictions, temporary traffic lights as required	10/08/20	18/09/20
	Portobello/Craigmillar	THE JEWEL	At the bus gate	Mulholland - construction of new sewage system	Road closed	17/08/20	12/10/20
	Portobello/Craigmillar	MILLIGAN DRIVE	Whole length, various locations	Scottish Water - mains investigations	Lane closures and temporary traffic lights as required. Bowes Place closed 10 - 13/09/20 East leg of Hammond Place closed 16 - 20/09/20	24/08/20	21/09/20

	Portobello/ Craigmillar	<u>DUDDINGSTON ROAD WEST</u>	At Peffer Bank / Peffer Place	Cityfibre - ducting / fibreoptics installation	4-way temporary traffic lights	31/08/20	11/09/20
	Portobello/ Craigmillar	<u>PORTOBELLO ROAD (MOIRA TERRACE)</u>	Between Christiemiller Avenue and Vandeleur Avenue	Openreach - network upgrade	Lane and parking restrictions as signed. Sydney Terrace closed southbound from Sydney Park to Moira Terrace	01/09/20	14/09/20
	Portobello/ Craigmillar	<u>MILTON ROAD WEST</u>	1 - At Durham Road 2 - At Duddingston Park	Openreach - network upgrade	1 - Lane restrictions on Milton Road West, Durham Road closed. 2 - From 10/09/20 no right turn permitted Duddingston Park into Milton Road West and Milton Road West into Duddingston Park South	07/09/20	23/09/20
	Portobello/ Craigmillar	<u>DUDDINGSTON PARK</u>	Various locations	Openreach - network upgrade	Contraflow with no right turn into or out of Park Avenue; 4-way temporary traffic lights at Duddingston Road / Baileyfield Road.	10/09/20	14/09/20
	Portobello/ Craigmillar	<u>COILLESDENE AVENUE</u>	At Coillesdene Gardens	Scottish Power - equipment repairs	3-way temporary traffic lights	14/09/20	23/09/20
	Portobello/ Craigmillar	<u>NIDDRIE MAINS ROAD</u>	At Hay Avenue / Niddrie Marischal Road	Cityfibre - cable / ducting installation	4-way temporary traffic lights	14/09/20	18/09/20
	Portobello/ Craigmillar	<u>NEWCRAIGHALL ROAD</u>	At the rail bridge	Network Rail - bridge survey	Temporary traffic lights 10pm - 6am	17/09/20	18/09/20
	Sighthill/Gorgie	<u>BROOMHOUSE DRIVE</u>		Scottish Water - mains replacement <i>*work suspended, traffic management removed*</i>	Westbound lane closure from 11/03/20 Saughton Road to Broomhouse Medway.	20/01/20	10/05/20
	Sighthill/Gorgie	<u>STENHOUSE DRIVE</u>	Between Saughton Road and Stenhouse Avenue West	SGN - essential gas main assessment and repairs as required	Lane closures / contraflow	07/07/20	Ongoing
	Sighthill/Gorgie	<u>GORGIE ROAD</u>	Between McLeod Street and Ardmillan Terrace	<u>City of Edinburgh Council - to provide space for safe walking and cycling</u>	Re-designating key parts of the road to help pedestrians, people using wheelchairs, prams or bicycles to physically distance	23/07/20	Until further Notice
	Sighthill/Gorgie	<u>DALRY ROAD</u>	Between Distillery Lane and Ardmillan Terrace	<u>City of Edinburgh Council - to provide space for safe walking and cycling</u>	Re-designating key parts of the road to help pedestrians, people using wheelchairs, prams or bicycles to physically distance	23/07/20	Until further Notice
	Sighthill/Gorgie	<u>SIGHTHILL LOAN</u>		<u>City of Edinburgh Council - to provide space for safe walking and cycling</u>	Road closed between Sighthill Avenue and Sighthill Gardens		Until further Notice
	Sighthill/Gorgie	<u>GORGIE ROAD</u>	Chesser Avenue to outside LIFT gym	Scottish Water - pipe repairs	Westbound lane closure	05/09/20	14/09/20
	Sighthill/Gorgie	<u>WESTFIELD ROAD</u>	Rail bridge to Westfield Avenue	Scottish Power - Roseburn to Westfield cable installation	2-way temporary traffic lights between the rail bridge and Sainsbury's car park then 4-way temporary traffic lights at Westfield Avenue junction, Westfield Road closed between Gorgie Road and Westfield Avenue during final phase.	09/10/19 <i>Propose to resume 14/09/20</i>	End of October
	Sighthill/Gorgie	<u>SLATEFORD ROAD</u>	At Ardmillan Terrace / Angle Park Terrace / Harrison Road	Scottish Water - new service installation	4-way temporary traffic lights	13/09/20	7am 14/09/20
	Sighthill/Gorgie	<u>KINGSKNOWE ROAD NORTH</u>	At Longstone Place	Scottish Power - cable jointing (TBC as at 11/09/20)	Temporary traffic lights	15/09/20	28/09/20
	Sighthill/Gorgie	<u>INGLIS GREEN ROAD</u>	At Redhall Drive / Sainsbury's	Scottish Water - new service installation (TBC as at 11/09/20)	4-way temporary traffic lights proposed	19/09/20	20/09/20
	Sighthill/Gorgie	<u>CALDER ROAD</u>	Between Calder Road Gardens and Longstone roundabout	Scottish Power - cable jointing	Westbound lane closure	30/09/20	1 week
	Southside / Newington	<u>PRESTONFIELD AREA</u>	Cameron House Avenue, Clearburn Road, King's Meadow, Priestfield Avenue / Gardens / Crescent / Road, Peffermill Road and Prestonfield Avenue	Cityfibre - installation of fibreoptic cabling <i>*work suspended*</i>	Lane and parking restrictions, temporary traffic lights when required. One-way order on Cameron House Avenue suspended	09/03/20	17/04/20
	Southside / Newington	<u>OLD DALKEITH ROAD</u>	Between Cameron Toll and Little France Road	<u>City of Edinburgh Council - to provide space for safe walking and cycling</u>	Re-designating key parts of the road to help pedestrians, people using wheelchairs, prams or bicycles to physically distance	05/06/20	Until further notice
	Southside / Newington	<u>BLACKFORD AVENUE</u>	West Relugas Road to West Savile Terrace	Scottish Power - works at substation	Southbound lane closure	07/09/20	18/09/20

	Southside / Newington	<u>GEORGE SQUARE AREA</u>		City of Edinburgh Council - to provide space for <u>safe walking and cycling</u>	Anti-clockwise one-way system between Crichton Street and Meadow Lane. Crichton Street one-way (westbound only) except for cycles; George Square east side closed; George Square north and west sides one-way (westbound / southbound only) except for cycles; Meadow Lane one-way (eastbound only) except cycles	09/09/20	Until further notice
	Southside / Newington	<u>DALKEITH ROAD</u>	At Prestonfield Avenue	Scottish Water - manhole repairs	3-way temporary traffic lights	11/09/20	11/09/20
	Southside / Newington	<u>DALKEITH ROAD</u>	At Priestfield Road	City of Edinburgh Council - installation / repair of traffic detection loops	4-way temporary traffic lights, 7pm - 7am for 2 nights	22/09/20	24/09/20
	West Lothian	<u>B7030 BONNINGTON ROAD</u>	At A71	Scottish Water - pipe replacement	Road closed. Diversion via A71 - A899 - A89 - Cliftonhall Road (B7030)	28/09/20	02/10/20
Trunk roads (information from Traffic Scotland / BEAR websites)							
		<u>A68</u>	Between Pathhead and Fala	<u>Carriageway damage - click cell for more details on Traffic Scotland website</u>	Road closed. Reopened with temporary traffic lights 07/09/20, fully open as of 11/09/20	11/08/20	11/09/20
		A1	Between Oaktree and Abbotsview junctions	BEAR - carriageway resurfacing	Road closed to eastbound traffic 8pm - 6am	13/09/20 and 22/09/20	18/09/20 and 23/09/20
		A1	Between Bankton and Gladsmuir junctions	BEAR - carriageway resurfacing	Road closed to eastbound traffic 8pm - 6am	23/09/20 and 29/09/20	25/09/20 and 03/10/20