

Roadworks & events report

Effective from 28th August 2020

For further information please contact the following:

Edinburgh and Midlothian contact CLARENCE on 0800 23 23 23

[Traffic Scotland - information on motorways and City Bypass](#)

[SE Scotland trunk roads maintained by BEAR](#)













[Transport for Edinburgh - Lothian Buses and Edinburgh Trams](#)

[Follow Edintravel on Twitter for regular updates](#)

[See details of Ward boundaries](#)

Entries are arranged by Ward and then by start date.
















Key
Work suspended or postponed, some restrictions remain in place
New information in this version
Spaces for People measures
<u>Underlined entries contain links to maps or further information</u>

			 = temporary traffic lights in use	 = diversion in operation			
	Ward	Street	Location	Description	Traffic Control	Start date	Finish date
	Almond	MAYBURY ROAD	Between East Craigs and Barnton	CALA / Barratt Homes development - construction of site entrance, installation of new pedestrian crossing points and redetermination of west footway.	Various lane closures / contraflow arrangements. Speed limit reduced to 30mph along whole length between Barnton and Maybury junctions	08/01/20	TBC
	Almond	<u>SILVERKNOWES ROAD</u>	Between Silverknowes Parkway and Marine Drive	<u>City of Edinburgh Council - to provide space for safe walking and cycling</u>	Road closed to all vehicles except cycles	30/04/20	Until further notice
	Almond	<u>CAMMO WALK</u>		<u>City of Edinburgh Council - to provide space for safe walking and cycling</u>	Road closed except for residents' access and cycles	08/05/20	Until further notice
	Almond	MAYBURY ROAD	Between Craigs Road and roundabout at Maybury Drive	<u>City of Edinburgh Council - to provide space for safe walking and cycling</u>	New temporary pedestrian crossing in operation	30/06/20	Until further notice
	Almond	HAWES PIER		Police Scotland initiative	Car park closed 10pm - 5am each night	10/07/20	Until further notice
	Almond	<u>STIRLING ROAD, KIRKLISTON</u>	At M90 overbridge	Scottish Power - cable jointing	Temporary traffic lights	26/08/20	08/09/20
	Almond	<u>WHITEHOUSE ROAD</u>	Between Cramond Avenue and Fair-A-Far	Forestry contractor - removal of diseased tree	Road closed 8.30am - 4pm, diversion signed via Cramond Road North - Gamekeeper's Road	30/08/20	30/08/20
	Almond	<u>MUIRHOUSE AVENUE</u>	At Pennywell Road	Telecoms company - installation of new phone mast (TBC as at 04/08/20) *postponed*	Road closed	31/08/20	04/09/20
	City Centre	LEITH STREET / PICARDY AREA		St James redevelopment works.	Varying lane closures and contraflow arrangements. St James' Place, Cathedral Lane and St James' car parks closed. Alterations to lane layout on all approaches to Picardy roundabout as work progresses	04/01/16	Autumn 2020
	City Centre	CALTON ROAD	Between Waverley station access and New Street	Unsafe rock face, restrictions in place to provide safety zone	Temporary traffic lights.		Ongoing
	City Centre	<u>ROSE STREET</u>	Between Hanover Street and Frederick Street	City of Edinburgh Council - public space improvements including laying of new setts	Various lane and road closures as signed on-street. Rose Street and Rose Street North / South Lanes closed as required from 03/08/20	06/05/19	October 2020
	City Centre	NORTH BRIDGE		City of Edinburgh Council - bridge refurbishment	Traffic reduced to one lane in each direction. Footway closures and temporary walkways as signed. Bus stops relocated as required. Regular changes to traffic management as work switches between east and west sides and progresses southwards	15/02/20	Summer 2021
	City Centre	<u>LEVEN STREET</u>	At Valleyfield Street	To provide adequate pedestrian space passed the development site at Pacific Building	Lane closures / contraflow to accommodate pedestrian walkway	04/06/20	Until further notice
	City Centre	PRINCES STREET	Between South St David Street and East End junction	<u>City of Edinburgh Council - to provide space for safe walking and cycling</u>	Buses, taxis and cycles only 7.30am - 6.30pm each day	18/06/20	Until further notice
	City Centre	WAVERLEY BRIDGE		<u>City of Edinburgh Council - to provide space for safe walking and cycling</u>	Road closed at Princes Street (except for cycles). Taxi and loading access via Market Street	18/06/20	Until further notice
	City Centre	<u>FORREST ROAD</u>		<u>City of Edinburgh Council - to provide space for safe walking and cycling</u>	Installation of segregated cycle lanes	22/06/20	Until further notice
	City Centre	COCKBURN STREET		<u>City of Edinburgh Council - to provide space for safe walking and cycling</u>	Road closed except for cycles and blue badge holders. Loading permitted 6.30am - 10.30am each day.	10/07/20	Until further notice
	City Centre	VICTORIA STREET		<u>City of Edinburgh Council - to provide space for safe walking and cycling</u>	Road closed except for cycles	10/07/20	Until further notice
	City Centre	MORRISON STREET	Eastbound approach to Semple Street	BAM Construction - water main connection at Capital Square development	2 lanes (of 3) closed	27/07/20	Ongoing
	City Centre	TOLLCROSS	At Leven Street, Home Street. Brougham Street and Earl Grey Street	<u>City of Edinburgh Council - to provide space for safe walking and cycling</u>	Re-designating key parts of the road to help pedestrians, people using wheelchairs, prams or bicycles to physically distance	31/07/20	Until further notice
	City Centre	<u>MELVILLE STREET</u>	At Walker Street	City of Edinburgh Council - trial holes for CCWEL project	Minor lane and parking restrictions	03/08/20	21/09/20
	City Centre	PRINCES STREET	Section between South St David Street and Mound	City of Edinburgh Council - bus shelter renewal (stop PT at Mound precinct)	Part of south footway closed, westbound lane closure to accommodate walkway	10/08/20	3 weeks TBC

Start dates indicate earliest anticipated start.
Finish dates represent formal notice periods -
works may finish earlier or be extended.

	City Centre	<u>YORK PLACE</u>		Laing O'Rourke - footway, cycleway and drainage works; City of Edinburgh Council - site surveys for CCWEL cycleway (nightshift works); Edinburgh Trams - routine track maintenance (nightshift works)	Road closed to westbound traffic from Conan Doyle pub to Elder Street. Closure extended to North St Andrew Street 8pm - 6am each weeknight for the first 5 weeks	17/08/20	6am 12/10/20
 	City Centre	<u>SEMPLE STREET / FOUNTAINBRIDGE JUNCTION</u>		City of Edinburgh Council - footway and carriageway resurfacing, traffic signals upgrade	Temporary traffic lights. No access to Dundee Street from East Fountainbridge, diversion via Semple Street - Morrison Street - Gardner's Crescent. Footway on west side of Ponton Street closed	19/08/20	3 weeks
	City Centre	<u>COWGATE</u>	At Candlemaker Row	Redevelopment of India Buildings	Road closed to westbound traffic. Diversion via Pleasance - West Richmond Street - West Nicolson Street - Potterrow - Teviot Place - Lauriston Place - Lady Lawson Street - West Port	6am 24/08/20	18 months
	City Centre	<u>NORTH BRIDGE</u>		Balfour Beatty - alterations to bridge refurbishment traffic management	Road closed in both directions 8pm - 6am	28/08/20	29/08/20
	City Centre	<u>PRINCES STREET</u>	At the tram stop	Edinburgh Trams - routine track maintenance	Road closed to westbound traffic 11pm - 5am for 4 nights	31/08/20	04/09/20
	City Centre	<u>SOUTH ST DAVID STREET</u>	At Jenners	Masonry repairs	Northbound lane 1 closed 4am - 10am approximately	16/08/20 01/09/20	16/08/20 01/09/20
	City Centre	<u>SOUTH CHARLOTTE STREET</u>	At junction with Charlotte Square	Scottish Water - ironwork repairs	Southbound lane closure	02/09/20	02/09/20
	City Centre	<u>GEORGE STREET</u>	St Andrew Square to Hanover Street	Crane operations	Road closed to westbound traffic	06/09/20 and 13/09/20	06/09/20 and 13/09/20
	City Centre	<u>EARL GREY STREET</u>	Outside Bank of Scotland	Crane operations for high-level window replacement	Southbound lanes 1 and 2 closed	13/09/20	13/09/20
	Colinton / Fairmilehead	<u>COLINTON ROAD</u>	At Redford Road	SGN - gas main renewal <i>*work suspended, traffic management cleared, resumes 10/08/20</i>	Temporary traffic lights. Redford Road closed from 10/08/20, Thorburn Road closed from 31/08/20	12/10/19	Late September
	Corstorphine / Murrayfield	<u>ST JOHN'S ROAD</u>	Between Clermiston Road and Kaimes Road	SGN - gas main renewal <i>*work suspended and restrictions lifted 30/03/20*</i> Work scheduled to resume 14/09/20 for 5 weeks	Temporary traffic lights, Belgrave Road closed	26/02/20	Late October
	Corstorphine / Murrayfield	<u>SAUGHTON ROAD NORTH</u>	At Broomhall Avenue / Carrick Knowe Parkway	Scottish Water - mains upgrade	Temporary traffic lights	07/09/20	10 days TBC
	Craightinny/ Duddingston	<u>PORTOBELLO ROAD</u>	Between Jock's Lodge and Northfield Broadway	City of Edinburgh Council - carriageway resurfacing. Work resumes 07/08/20	Lane closures and Restalrig Avenue (Smokey Brae) closed. Temporary traffic lights at Jock's Lodge junction expected from 03/09/20	18/02/20	Late September
 	Craightinny/ Duddingston	<u>FILLYSIDE AREA</u>		Openreach - network upgrade	Craightinny Avenue - temporary traffic lights and Fillyside Terrace closed; Nantwich Drive - working from Fillyside Terrace to Craightinny Road. 2/3-way temporary traffic lights and Fillyside Terrace closed as required	17/08/20	28/08/20
	Craightinny/ Duddingston	<u>INNOCENT TUNNEL</u>		City of Edinburgh Council - repairs / upgrade to tunnel lighting	Path closed, diversion signed via Holyrood Park Road - Duddingston Low Road with temporary crossing facility on Holyrood Park Road	07/09/20	16/09/20
	Drum Brae / Gyle	<u>MAYBURY ROAD</u>	Between Turnhouse Road and Craigs Road	Scottish Power - installation of new cables and supporting apparatus	Lane closures / contraflow, bus stop closures as signed. North Gyle Terrace closed at Maybury Road. Worksite extended northwards towards Maybury drive from 20/07/20 - contraflow with 2-way traffic on southbound carriageway and Craigs Road closed west of Maybury Road	08/06/20	Mid September
	Drum Brae / Gyle	<u>ST JOHN'S ROAD</u>	In its entirety	City of Edinburgh Council - to provide space for safe walking and cycling	Re-designating key parts of the road to help pedestrians, people using wheelchairs, prams or bicycles to physically distance	22/07/20	Until further notice
	Drum Brae / Gyle	<u>TURNHOUSE ROAD</u>	At West Craigs	Scottish Power - installation of new cables and supporting apparatus	Temporary traffic lights	10/08/20	8-10 weeks

	Drum Brae / Gyle	<u>SOUTH GYLE BROADWAY</u>	Between the roundabouts at Lochside Crescent and South Gyle Crescent	Telecoms company - installation of ducting, cabinets and fibreoptic cabling	Lane closures	27/08/20	09/09/20
	Drum Brae / Gyle	<u>GLASGOW ROAD</u>	At North Gyle Road	Scottish Water - trial holes	Lane closures / contraflow. North Gyle Road closed between Glasgow Road and North Gyle Avenue,	17/09/20	21/09/20
	Forth	<u>FERRY ROAD</u>	Between Crewe Toll Roundabout and Inverleith Row	City of Edinburgh Council - to provide space for <u>safe walking and cycling</u>	Installation of segregated cycle lanes	03/08/20	17/08/20
	Forth	<u>EAST TRINITY ROAD</u>		SGN - gas main renewal	Lane and parking restrictions, temporary traffic lights. York Road closed at East Trinity Road	17/08/20	4 weeks
	Forth	<u>GRANTON ROAD</u>	Between Afton Terrace and Boswall Green	Carriageway subsidence due to collapsed sewer (Scottish Water defect)	Road closed. Update 27/08/20 - Boswall Green closed at Granton Road	22/08/20	Estimate 04/09/20
	Forth	<u>WEST GRANTON ROAD</u>	At Waterfront Broadway	City of Edinburgh Council - to provide space for <u>safe walking and cycling</u>	4-way temporary traffic lights	26/08/20	02/09/20
	Forth	<u>FERRY ROAD</u>	At Clark Road	SGN - gas main renewal (TBC as at 04/08/20, depending on progress at Granton Road)	Phase 1 - 2-way temporary traffic lights, Bangholm Place and Clark Avenue closed; Phase 2 - 3-way temporary traffic lights, Bangholm Place closed and Bangholm Avenue closed at Clark Road	07/09/20	26/10/20
	Fountainbridge/ Craiglockhart	<u>GILMORE PARK</u>	At Dundee Street	Building development works - utility connections	Road closed, access maintained for pedestrians	16/01/20	November 2020
	Fountainbridge/ Craiglockhart	<u>CHESSER AVENUE</u>	Between Chesser Crescent and Chesser Loan	Installation of new pedestrian crossing (expected to be commissioned and operational from 28/08/20)	2-way temporary traffic lights for one week then lane closures / contraflow maintaining 2-way traffic	03/08/20	10/09/20
	Fountainbridge/ Craiglockhart	<u>VIEWFORTH</u>	At the canal bridge	Mackenzie Construction - bridge repairs	Road closed. Diversion via Gilmore Place - Polwarth Crescent / Yeaman Place	12/10/20	25/10/20
	Inverleith	<u>WATER OF LEITH PATH AT DEAN VILLAGE</u>		Landslip	Path closed beneath Dean cemetery	April 2013	Ongoing
	Inverleith	<u>RAEBURN PLACE</u>		SGN - gas main renewal	Temporary traffic lights between Portgower Place and Raeburn Street. *work duration extended 30/07/20* No vehicle access to Veitch's Court from St Bernard's Row from 18/08/20 for 4-5 weeks.	06/01/20	End of October
	Inverleith	<u>WARRISTON ROAD</u>	Between St Mark's Park and entrance to Warriston allotments	City of Edinburgh Council - to provide space for <u>safe walking and cycling</u>	Road closed to through traffic except for cycles. Crematorium and allotment access via Ferry Road	29/05/20	Until further notice
	Inverleith	<u>CREWE ROAD SOUTH</u>	In its entirety	City of Edinburgh Council - to provide space for <u>safe walking and cycling</u>	Re-designating key parts of the road to help pedestrians, people using wheelchairs, prams or bicycles to physically distance	05/06/20	Until further notice
	Inverleith	<u>NEPN TELFORD PATH</u>	At Telford Road bridge	City of Edinburgh Council - bridge repairs	Path closed, diversion signed via South Groathill Avenue - Telford Road (exit path at Craighill retail park, rejoin on north side of Telford Road and vice versa). Parking suspended on both sides of Groathill Avenue / South Groathill Avenue between Telford Road and Groathill Road South.	06/07/20	11/09/20
	Inverleith	<u>CREWE ROAD SOUTH</u>	Between Comely Bank roundabout and Carrington Road	SGN - essential gas main assessment	4-way temporary traffic lights- Road closed, diversion via Carrington Road - East Fettes Avenue - Comely Bank Road. Learmonth Avenue closed at Comely Bank Road	27/07/20	TBC
	Inverleith	<u>RAEBURN PLACE / DEANHAUGH STREET / KERR STREET</u>	Between Portgower Place and St Stephen Street	City of Edinburgh Council - to provide space for <u>safe walking and cycling</u>	Re-designating key parts of the road to help pedestrians, people using wheelchairs, prams or bicycles to physically distance	30/07/20	Until further notice
	Inverleith	<u>HAMILTON PLACE</u>	Between Deanhaugh Street and Patriothall	City of Edinburgh Council - to provide space for <u>safe walking and cycling</u>	Re-designating key parts of the road to help pedestrians, people using wheelchairs, prams or bicycles to physically distance	30/07/20	Until further notice
	Inverleith	<u>QUEENSFERRY ROAD</u>	Dean Bridge	City of Edinburgh Council - bridge inspection Work postponed until after SGN work at Eton Terrace	2-way temporary traffic lights. Footways closed (one side at a time) with temporary crossing points at either end of the bridge	03/08/20	08/08/20
	Inverleith	<u>CANON STREET</u>		Defective Scottish Water manhole following storm surcharge	Road closed	13/08/20	TBC




	Inverleith	<u>COMELY BANK ROAD</u>	At Fettes Avenue	City of Edinburgh Council - upgrade to pedestrian refuge island WORK POSTPONED	Temporary traffic lights	13/08/20	16/08/20
	Inverleith	<u>CRAIGCROOK ROAD</u>	Between Jeffrey Avenue and Strachan Road (adjacent to Ravelston park)	Scottish Water - pipe repairs	Temporary traffic lights	26/08/20	03/09/20
	Inverleith	<u>FERRY ROAD</u>	At Inverleith Row	Morrison Utility Services - remedial repairs	3-way temporary traffic lights	29/08/20	30/08/20
	Inverleith	<u>QUEENSFERRY ROAD</u>	At Maidencraig Crescent / Craigcrook Road	Scottish Water - ironwork repairs	Lane closures and temporary pedestrian crossing facility	01/09/20	01/09/20
	Inverleith	<u>QUEENSFERRY ROAD</u>	At Craigleith Drive	SGN - gas main renewal	Lane closures / contraflow on Queensferry Road, no right turn into Orchard Drive; Craigleith Drive closed at Queensferry Road; Blinkbonny Gardens closed at Craigleith drive; Residents' access only to / from Blinkbonny Avenue	07/09/20	02/11/20
	Leith	<u>CONSTITUTION STREET</u>		Trams to Newhaven.	Road closed between Foot of the Walk and Coatfield Lane. Access maintained from Laurie Street to Kirkgate House car park. East footway closed adjacent to South Leith Parish Church. Road closed between Queen Charlotte Street and Tower Street and Bernard Street reduced to one lane in each direction.	16/11/19	30/04/21
	Leith	TOWER STREET	West side of Constitution Street	Trams to Newhaven - utility diversions	Road closed, access via Shore	28/02/20	TBC
	Leith	<u>LINDSAY ROAD</u>	Between North Leith Sands and Newhaven Place	Trams to Newhaven construction - click cell to visit website	Road closed to eastbound traffic, diversion via Melrose Drive. Hawthornvale closed at Lindsay Road. No right turn from Annfield, no left turn from Melrose Drive, no exit from Newhaven Place	06/03/20	31/07/21
	Leith	OCEAN DRIVE	Between roundabouts at Ocean Terminal	Trams to Newhaven	Northbound side closed, 2-way traffic on southbound side.	13/03/20	Autumn 2020
	Leith	<u>LINKS GARDENS</u>	Between Gladstone Place and Links Gardens Lane	City of Edinburgh Council - to provide space for safe walking and cycling	Road closed to all vehicles except cycles	03/05/20	Until further notice
	Leith	<u>WATER OF LEITH PATH</u>	Between Connaught Place and West Bowling Green Street	City of Edinburgh Council - bridge repairs at Newhaven Road	Path closed	22/06/20	11/09/20
	Leith	<u>BALTIC STREET / BERNARD STREET JUNCTION</u>		Trams to Newhaven - utility diversions	Temporary traffic lights	26/06/20	Until further notice
	Leith	<u>GREAT JUNCTION STREET</u>	Between Bangor Road and Leith Walk	City of Edinburgh Council - to provide space for safe walking and cycling	Re-designating key parts of the road to help pedestrians, people using wheelchairs, prams or bicycles to physically distance.	28/07/20	Until further notice
	Leith Walk	LEITH WALK	Between London Road and Crown Place	Trams to Newhaven	Road closed to northbound traffic, southbound reduced to 1 lane	20/06/20	Autumn 2021
	Leith Walk	<u>ANNANDALE STREET</u>	At Leith Walk	Trams to Newhaven	No right turn from Annandale Street	20/06/20	14 weeks
	Leith Walk	LONDON ROAD / EASTER ROAD JUNCTION		Trams to Newhaven - alterations to accommodate Leith Walk diverted traffic	Signal timings and lane markings altered. No right turn from Easter Road into eastbound London Road (East Norton Place)	20/06/20	Autumn 2021
	Leith Walk	<u>MCDONALD ROAD</u>	At Leith Walk	Trams to Newhaven	Road closed	11/07/20	Until further notice
	Leith Walk	<u>BELLEVUE ROAD AREA</u>		City of Edinburgh Council - footway resurfacing, drainage and street lighting upgrades	Bellevue Road and West Annandale Street closed. Footway closures and parking restrictions as signed on Bellevue Road, West Annandale Street and East Claremont Street	13/07/20	8 weeks
	Leith Walk	<u>DALMENY STREET</u>	Between Buchanan Street and Sloan Street	Scottish Water - sewer repairs	2-way temporary traffic lights	25/08/20	02/09/20
	Leith Walk	<u>BRUNSWICK STREET</u>	At Leith Walk	Trams to Newhaven - utility works	Road closed	27/08/20	1 week
	Leith Walk	<u>MONTGOMERY STREET</u>	Between Leith Walk and Brunswick Street	SGN - gas main renewal	Lane and parking restrictions	31/08/20	6 weeks

	Liberton / Gilmerton	<u>GILMERTON ROAD</u>	Between Morrison's supermarket and Walter Scott Avenue	City of Edinburgh Council - carriageway and footway resurfacing, traffic signals and street lighting renewal	Narrow lanes for daytime footway works. Temporary traffic lights 6.30pm - midnight at Kingston Avenue Tuesday 01/09/20 and at Morrison's entrance Wednesday 02/09/20 for GPR surveys. Off-peak temporary traffic lights at The Pillars (footway to Moredun Park Gardens) 04/09/20. Walter Scott Avenue closed from 04/09/20 for 2 weeks	03/08/20	4 months
	Liberton / Gilmerton	<u>MORTONHALL AREA</u>		SGN - gas main renewal	Temporary traffic lights at Mortonhall Park Crescent / Mortonhall Park View; Mortonhall Park Gardens closed at Frogston Road East	24/08/20	05/10/20
	Liberton / Gilmerton	<u>LASSWADE ROAD</u>	At Captain's Road	Scottish Water - multiple ironwork repairs TBC as at 20/08/20	4-way temporary traffic lights	30/08/20	30/08/20
	Liberton / Gilmerton	LASSWADE ROAD	At Kirkgate / Mount Vernon Road	Scottish Water - making good temporary road reinstatement	4-way temporary traffic lights	05/09/20	06/09/20
	Midlothian	<u>MILLERHILL ROAD</u>	At Cauldcoates turn-off	Openreach - clearing blocked cable ducts	3-way temporary traffic lights	28/08/20	Up to 10 days
	Morningside	<u>BRAID ROAD</u>	Various locations between Cluny Drive and Buckstone Drive (working north to south)	City of Edinburgh Council - footway repairs, new pedestrian refuge islands, improvements to street lighting, street signage and road markings	Lane closures, temporary traffic lights as required.	13/01/20	TBC
	Morningside	CANAAN LANE	Between Woodburn Terrace and Morningside Road	To facilitate safe egress for construction traffic	One-way order suspended	24/02/20	23/08/21
	Morningside	ABBOTSFORD AREA		SGN - gas main renewal <i>*work suspended*</i>	Phased road closures - Albert Terrace, Abbotsford Park and Morningside Place and Colinton Road between Napier Road and Merchiston Avenue (anticipated 02/04/20 for 4 days)	09/03/20	11/04/20
	Morningside	BRAID ROAD	Between Braid Farm Road and Hermitage Drive	City of Edinburgh Council - to provide space for safe walking and cycling	Road closed except for cycles and essential works vehicles	03/05/20	Until further notice
	Morningside	<u>BRAIDBURN TERRACE</u>	From its junction with Comiston Road to its junction with Braid Road	City of Edinburgh Council - to provide space for safe walking and cycling	With the exception of cycles - Road open to eastbound traffic only; No right turn from Greenbank Place into Braidburn Terrace.	08/05/20	Until further notice
 	Morningside	<u>MARCHMONT ROAD</u>	Between Meadow Place and Warrender Park Road	Scottish Water - sewer improvements	2-way temporary lights, Marchmont Crescent and Warrender Park Road closed	06/07/20	06/09/20
	Morningside	MORNINGSIDE ROAD	In its entirety	City of Edinburgh Council - to provide space for safe walking and cycling	Re-designating key parts of the road to help pedestrians, people using wheelchairs, prams or bicycles to physically distance.	27/07/20	Until further notice
	Morningside	BRUNTSFIELD PLACE	In its entirety	City of Edinburgh Council - to provide space for safe walking and cycling	Re-designating key parts of the road to help pedestrians, people using wheelchairs, prams or bicycles to physically distance.	27/07/20	Until further notice
	Morningside	COMISTON ROAD	Between Greenbank and Fairmilehead crossroads	City of Edinburgh Council - to provide space for safe walking and cycling	Re-designating key parts of the road to help pedestrians, people using wheelchairs, prams or bicycles to physically distance.	20/08/20	Until further notice
	Morningside	<u>HERMITAGE AREA</u>		SGN - gas main renewal <i>*work suspended, resumes 24/08/20*</i>	Phased road closures of Midmar Gardens, Cluny Drive, Avenue and Gardens, Braid Avenue, Corrennie Gardens, Hermitage Gardens and Terrace, Nile Grove	02/03/20 24/08/20	End of September
	Morningside	<u>WARRENDER PARK ROAD</u>	Between Spottiswoode Street and Arden Street	KN - replacement of telegraph pole	Road closed	28/08/20	28/08/20
	Morningside	<u>MORNINGSIDE ROAD</u>	At Morningside Place	BT - carriageway repairs	3-way temporary traffic lights	29/08/20	30/08/20
	Morningside	<u>CLUNY GARDENS</u>	Between Hermitage Terrace and Braid Road	SGN - gas main renewal, then City of Edinburgh Council - carriageway resurfacing	Road closed	21/09/20	2 weeks
	Pentland Hills	PENTLAND AVENUE		City of Edinburgh Council - carriageway and footway resurfacing. <i>*work postponed*</i>	Road closed	23/03/20	17/04/20
	Pentland Hills	<u>MUIR WOOD / THOMPSON / NETHER CURRIE AREA</u>		Cityfibre - fibre and ducting installation	Lane and footway closures, parking suspensions as signed, temporary traffic lights as required. Currently temporary traffic lights on Muir Wood Road near Lanark Road West	25/06/20	End of August

Start dates indicate earliest anticipated start.
Finish dates represent formal notice periods -
works may finish earlier or be extended.

	Pentland Hills	<u>RATHO PARK ROAD</u>	Between Baird Road and West Croft	SGN - gas main renewal	2/3-way temporary traffic lights (at Main Street / Baird Road junction w/c 24/08/20)	03/08/20	4 weeks
	Pentland Hills	<u>LANARK ROAD WEST and BRIDGE ROAD</u>	Working between Balerno Main Street and Somerville Road	Scottish Water - water main upgrade (continuation of work carried out in 2019). <i>Rescheduled from April 2020</i>	Rolling programme with 2/3/4-way temporary traffic lights. Beginning at Main Street / Johnsburn Road roundabout	24/08/20	mid November
	Pentland Hills	<u>BAVELAW ROAD</u>	At Harlaw Road	Scottish Power - emergency cable repairs	3-way temporary traffic lights	27/08/20	TBC
	Pentland Hills	<u>CURRIEHILL ROAD</u>	At Warriston Farm Road	Scottish Power - overhead cable work	2-way temporary traffic lights	03/09/20	03/09/20
	Portobello/ Craigmillar	<u>BAILEYFIELD CRESCENT</u>	Between Sir Harry Lauder Road and Fishwives' Causeway	Advance Construction - sewer replacement and road realignment	Road closed	10/09/18	TBC
	Portobello/ Craigmillar	<u>GREENDYKES ROAD</u>	At Pringle Drive	Road and footway realignment as part of Taylor Wimpey housing developments	3-way temporary traffic lights		TBC
	Portobello/ Craigmillar	<u>STANLEY STREET / HOPE PARK</u>	Between Christian Grove and access to Network Rail yard	<u>City of Edinburgh Council - to provide space for safe walking and cycling</u>	Road closed to through traffic except cycles	29/05/20	Until further notice
	Portobello/ Craigmillar	<u>PORTOBELLO HIGH STREET</u>	Between Fishwives' Causeway and Marlborough Street	<u>City of Edinburgh Council - to provide space for safe walking and cycling</u>	Re-designating key parts of the road to help pedestrians, people using wheelchairs, prams or bicycles to physically distance.	24/07/20	Until further notice
	Portobello/ Craigmillar	<u>GREENDYKES ROAD</u>	At and extending into Niddrie Marischal Drive	Cityfibre - installation of fibreoptic cables and ducting	Lane and footway restrictions, temporary traffic lights as required	10/08/20	18/09/20
	Portobello/ Craigmillar	<u>THE JEWEL</u>	At the bus gate	Mulholland - construction of new sewage system	Road closed	17/08/20	12/10/20
	Portobello/ Craigmillar	<u>MILLIGAN DRIVE</u>	Between Bowes Place and Nealands Road	Scottish Water - carriageway repairs <i>*rescheduled from April 2020*</i>	Road closed	24/08/20	28/08/20
	Portobello/ Craigmillar	<u>MILTON ROAD EAST</u>	Between Brunstane Road and King's manor Hotel and, Between Milton Terrace and Eastfield Gardens	Openreach - network upgrade	Phased closures of Brunstane Road, Brunstane Drive (entry only), Tait Wynd and college entrance; Lane closures between Milton Terrace and Eastfield Gardens; Temporary traffic lights at Brunstane Bank / Brunstane Crescent	24/08/20	28/08/20
	Portobello/ Craigmillar	<u>MILTON ROAD WEST / DUDDINGSTON ROW</u>		Openreach - network upgrade	Westbound lane closure on Milton Road West from Mountcastle Drive South to Duddingston Row (in sections); 3-way temporary traffic lights at Duddingston Row junction then along Duddingston Row to Bingham Avenue	24/08/20	28/08/20
	Portobello/ Craigmillar	<u>WOODSIDE TERRACE</u>		Openreach - network upgrade	Temporary traffic lights (3-way at Morton Street junction, 2-way when clear of the junction)	24/08/20	28/08/20
	Portobello/ Craigmillar	<u>PORTOBELLO HIGH STREET</u>	At King's Road junction	Openreach - network upgrade	Lane closures on all approaches. Left turn lane from Portobello High Street into Sir Harry Lauder Road closed, diversion signed via Seafield Road East - Craigentiny Avenue - Craigentiny Road - Wakefield Avenue - Portobello Road	30/08/20	30/08/20
	Portobello/ Craigmillar	<u>DUDDINGSTON ROAD WEST</u>	At Peffer Bank / Peffer Place	Cityfibre - ducting / fibreoptics installation	4-way temporary traffic lights	31/08/20	04/09/20
	Portobello/ Craigmillar	<u>GREENDYKES ROAD</u>	At Tudsbury Avenue / Niddrie Marischal Place	Scottish Water - manhole repairs (x4)	Junction closed	01/09/20	02/09/20
	Portobello/ Craigmillar	<u>PORTOBELLO ROAD (MOIRA TERRACE)</u>	Between Christiemiiller Avenue and Vandeleur Avenue	Openreach - network upgrade	Lane and parking restrictions as signed. Sydney Terrace closed southbound from Sydney Park to Mora Terrace	01/09/20	14/09/20
	Portobello/ Craigmillar	<u>DUDDINGSTON PARK</u>	At Duddingston Road / Baileyfield Road	BT / Morrison Utilities - network upgrade (TBC as at 25/08/20)	4-way temporary traffic lights	10/09/20	14/09/20
	Sighthill/Gorgie	<u>WESTFIELD ROAD</u>	Working from Roseburn Street to Westfield Avenue	Scottish Power - Roseburn to Westfield cable installation <i>Propose to resume work 14/09/20</i>	2/3-way temporary traffic lights, Westfield Road closed between Gorgie Road and Westfield Avenue during final phase. 11/11/19 - works suspended	09/10/19	End of October
	Sighthill/Gorgie	<u>BROOMHOUSE DRIVE</u>		Scottish Water - mains replacement <i>*work suspended, traffic management removed*</i>	Westbound lane closure from 11/03/20 Saughton Road to Broomhouse Medway.	20/01/20	10/05/20
	Sighthill/Gorgie	<u>ARDMILLAN TERRACE</u>		SGN - Gorgie / Dalry / Ardmillan area gas main renewal phase 2	Road closed. Temporary traffic lights at Gorgie Road / Dalry Road junction from Monday 29/06/20	10/02/20	31/08/20

Start dates indicate earliest anticipated start.
Finish dates represent formal notice periods -
works may finish earlier or be extended.

	Sighthill/Gorgie	<u>STENHOUSE DRIVE</u>	Between Saughton Road and Stenhouse Avenue West	SGN - essential gas main assessment (relisted as work ongoing)	Lane closures / contraflow	07/07/20	Ongoing
	Sighthill/Gorgie	<u>GORGIE ROAD</u>	Between McLeod Street and Ardmillan Terrace	<u>City of Edinburgh Council - to provide space for safe walking and cycling</u>	Re-designating key parts of the road to help pedestrians, people using wheelchairs, prams or bicycles to physically distance	23/07/20	Until further Notice
	Sighthill/Gorgie	<u>DALRY ROAD</u>	Between Distillery Lane and Ardmillan Terrace	<u>City of Edinburgh Council - to provide space for safe walking and cycling</u>	Re-designating key parts of the road to help pedestrians, people using wheelchairs, prams or bicycles to physically distance	23/07/20	Until further Notice
 	Sighthill/Gorgie	<u>GORGIE ROAD</u>	Between Murieston Lane and Ardmillan Terrace	EEG - repairs to collapsed sewer at front of Springwell House	Road closed. Diversion via Robertson Avenue - Slateford Road - Ardmillan Terrace with temporary traffic management at Slateford Road / Robertson Avenue and Gorgie Road / Ardmillan Terrace junctions. Note new start date	31/08/20 01/09/20	11/09/20
	Sighthill/Gorgie	<u>CALDER ROAD</u>	At Calder Road Gardens	Beacon Communications - new equipment installation	Westbound lane closure	03/09/20	07/09/20
	Sighthill/Gorgie	<u>GORGIE ROAD</u>	Chesser Avenue to outside LIFT gym	Scottish Water - pipe repairs	Westbound lane closure	05/09/20	14/09/20
	Sighthill/Gorgie	<u>KINGSKNOWE ROAD NORTH / SOUTH</u>	At the level crossing	Network Rail - renewing carriageway line markings	Road closed overnight (times TBC)	05/09/20	06/09/20
	Sighthill/Gorgie	<u>CALDER ROAD</u>	Between Calder Road Gardens and Longstone roundabout	Scottish Power - cable jointing	Westbound lane closure	30/09/20	1 week
	Southside / Newington	PRESTONFIELD AREA	Cameron House Avenue, Clearburn Road, King's Meadow, Priestfield Avenue / Gardens / Crescent / Road, Peffermill Road and Prestonfield Avenue	Cityfibre - installation of fibreoptic cabling <i>*work suspended*</i>	Lane and parking restrictions, temporary traffic lights when required. One-way order on Cameron House Avenue suspended	09/03/20	17/04/20
	Southside / Newington	<u>OLD DALKEITH ROAD</u>	Between Cameron Toll and Little France Road	<u>City of Edinburgh Council - to provide space for safe walking and cycling</u>	Re-designating key parts of the road to help pedestrians, people using wheelchairs, prams or bicycles to physically distance	05/06/20	Until further notice
	Southside / Newington	<u>CAUSEWAYSIDE</u>	At Grange Road / Salisbury Place	BT / KN - clearing blocked cable ducts	4-way temporary traffic lights	05/09/20	06/09/20
	West Lothian	<u>B7031</u>	At Whitemoss (airfield entrance)	West Lothian Council - build-outs, drainage works and carriageway patching	Temporary traffic lights	19/08/20	02/09/20
Trunk roads (information from Traffic Scotland / BEAR websites)							
		<u>A68</u>	Between Pathhead and Fala	Carriageway damage - click cell for more details on Traffic Scotland website	Road closed. HGV traffic please use A7 as alternative route.	11/08/20	TBC