

## Roadworks & events report

Effective from 21st August 2020

For further information please contact the following:

Edinburgh and Midlothian contact CLARENCE on 0800 23 23 23

[Traffic Scotland - information on motorways and City Bypass](#)

[Forth Bridges](#)












[Transport for Edinburgh - Lothian Buses and Edinburgh Trams](#)

[Follow Edintravel on Twitter for regular updates](#)









[See details of Ward boundaries](#)

Entries are arranged by Ward and then by start date.

Key
Work suspended or postponed, some restrictions remain in place
New information in this version
Spaces for People measures
<u>Underlined entries contain links to maps or further information</u>

			 = temporary traffic lights in use	 = diversion in operation			
	Ward	Street	Location	Description	Traffic Control	Start date	Finish date
	Almond	MAYBURY ROAD	Between East Craigs and Barnton	CALA / Barratt Homes development - construction of site entrance, installation of new pedestrian crossing points and redetermination of west footway.	Various lane closures / contraflow arrangements. Speed limit reduced to 30mph along whole length between Barnton and Maybury junctions	08/01/20	TBC
	Almond	MARINE DRIVE	At Silverknowes Road roundabout (extending east for around 440m)	City of Edinburgh Council - carriageway and footway resurfacing	Road closed 8am - 5pm each day. Minor lane / parking restrictions as signed	13/01/20	Ongoing
	Almond	KIRKLISTON ROAD, QUEENSFERRY	From Ferrymuir roundabout into Rosebery Avenue as far as Lawson Crescent	BT - clearing blocked ducts and renewing cables <i>*work postponed*</i>	Rolling programme with temporary traffic lights	24/03/20	01/04/20
	Almond	<u>SILVERKNOWES ROAD</u>	Between Silverknowes Parkway and Marine Drive	City of Edinburgh Council - to provide space for safe walking and cycling	Road closed to all vehicles except cycles	30/04/20	Until further notice
	Almond	<u>CAMMO WALK</u>		City of Edinburgh Council - to provide space for safe walking and cycling	Road closed except for residents' access and cycles	08/05/20	Until further notice
	Almond	MAYBURY ROAD	Between Craigs Road and roundabout at Maybury Drive	City of Edinburgh Council - to provide space for safe walking and cycling	New temporary pedestrian crossing in operation	30/06/20	Until further notice
	Almond	<u>PENNYWELL GARDENS</u>	Pennywell Road to Muirhouse Loan	Sewer replacement	Road closed to westbound traffic	09/07/20	TBC
	Almond	HAWES PIER		Police Scotland initiative	Car park closed 10pm - 5am each night	10/07/20	Until further notice
	Almond	<u>B800</u>	At Milton Farm	SGN - gas main renewal	Temporary traffic lights	13/07/20	24/08/20
	Almond	<u>STIRLING ROAD, KIRKLISTON</u>	At M90 overbridge	Scottish Power - cable jointing	Temporary traffic lights	26/08/20	08/09/20
	Almond	<u>MUIRHOUSE AVENUE</u>	At Pennywell Road	Telecoms company - installation of new phone mast (TBC as at 04/08/20)	Road closed	31/08/20	04/09/20
	City Centre	LEITH STREET / PICARDY AREA		St James redevelopment works.	Varying lane closures and contraflow arrangements. St James' Place, Cathedral Lane and St James' car parks closed. Alterations to lane layout on all approaches to Picardy roundabout as work progresses	04/01/16	Autumn 2020
	City Centre	CALTON ROAD	Between Waverley station access and New Street	Unsafe rock face, restrictions in place to provide safety zone	Temporary traffic lights.		Ongoing
	City Centre	<u>ROSE STREET</u>	Between Hanover Street and Frederick Street	City of Edinburgh Council - public space improvements including laying of new setts	Various lane and road closures as signed on-street. Rose Street and Rose Street North / South Lanes closed as required from 03/08/20	06/05/19	October 2020
	City Centre	NORTH BRIDGE		City of Edinburgh Council - bridge refurbishment	Traffic reduced to one lane in each direction. Footway closures and temporary walkways as signed. Bus stops relocated as required. Regular changes to traffic management as work switches between east and west sides and progresses southwards	15/02/20	Summer 2021
	City Centre	LOTHIAN ROAD	Southbound Bread Street to East Fountainbridge; Northbound Earl Grey Street to Fountainbridge	Scottish Water - ironwork repairs <i>*work postponed*</i>	One lane closed each way	03/04/20	6am 04/04/20
	City Centre	<u>LEVEN STREET</u>	At Valleyfield Street	To provide adequate pedestrian space passed the development site at Pacific Building	Lane closures / contraflow to accommodate pedestrian walkway	04/06/20	Until further notice
	City Centre	PRINCES STREET	Between South St David Street and East End junction	City of Edinburgh Council - to provide space for safe walking and cycling	Buses, taxis and cycles only 7.30am - 6.30pm each day	18/06/20	Until further notice
	City Centre	WAVERLEY BRIDGE		City of Edinburgh Council - to provide space for safe walking and cycling	Road closed at Princes Street (except for cycles). Taxi and loading access via Market Street	18/06/20	Until further notice
	City Centre	<u>FORREST ROAD</u>		City of Edinburgh Council - to provide space for safe walking and cycling	Installation of segregated cycle lanes	22/06/20	Until further notice
	City Centre	COCKBURN STREET		City of Edinburgh Council - to provide space for safe walking and cycling	Road closed except for cycles and blue badge holders. Loading permitted 6.30am - 10.30am each day.	10/07/20	Until further notice




Start dates indicate earliest anticipated start.  
Finish dates represent formal notice periods -  
works may finish earlier or be extended.

	City Centre	VICTORIA STREET		City of Edinburgh Council - to provide space for safe walking and cycling	Road closed except for cycles	10/07/20	Until further notice
	City Centre	MORRISON STREET	Eastbound approach to Semple Street	BAM Construction - water main connection at Capital Square development	2 lanes (of 3) closed	27/07/20	Ongoing
	City Centre	TOLLCROSS	At Leven Street, Home Street. Brougham Street and Earl Grey Street	City of Edinburgh Council - to provide space for safe walking and cycling	Re-designating key parts of the road to help pedestrians, people using wheelchairs, prams or bicycles to physically distance	31/07/20	Until further notice
	City Centre	MELVILLE STREET	At Walker Street	City of Edinburgh Council - trial holes for CCWEL project	Minor lane and parking restrictions	03/08/20	21/09/20
	City Centre	HANOVER STREET	George Street to Princes Street	Scottish Power - emergency cable repairs	Road closed to southbound traffic. Narrow lanes on George Street and Hanover Street	05/08/20	TBC
	City Centre	PRINCES STREET	Section between South St David Street and Mound	City of Edinburgh Council - bus shelter renewal (stop PT at Mound precinct)	Part of south footway closed, westbound lane closure to accommodate walkway	10/08/20	3 weeks TBC
	City Centre	NORTH BRIDGE / SOUTH BRIDGE	Hunter Square to Scotsman Hotel	Cityfibre - cable connections	Lane closures / contraflow to accommodate pedestrian walkway	14/08/20	23/08/20
	City Centre	YORK PLACE		Laing O'Rourke - footway, cycleway and drainage works; City of Edinburgh Council - site surveys for CCWEL cycleway (nightshift works); Edinburgh Trams - routine track maintenance (nightshift works)	Road closed to westbound traffic from Conan Doyle pub to Elder Street. Closure extended to North St Andrew Street 8pm - 6am each weeknight for the first 5 weeks	17/08/20	6am 12/10/20
 	City Centre	SEMPLER STREET / FOUNTAINBRIDGE JUNCTION		City of Edinburgh Council - footway and carriageway resurfacing, traffic signals upgrade	Temporary traffic lights. No access to Dundee Street from East Fountainbridge, diversion via Semple Street - Morrison Street - Gardner's Crescent. Footway on west side of Ponton Street closed	19/08/20	3 weeks
	City Centre	MORRISON STREET	At EICC	BT Openreach - clearing blocked cable ducts TBC as at 20/08/20	2-way temporary traffic lights	16/08/20 23/08/20	16/08/20 23/08/20
	City Centre	CALTON ROAD	Just west of New Street	Scottish Water - defect repairs	Existing temporary traffic lights extended eastwards	24/08/20	24/08/20
	City Centre	COWGATE	At Candlemaker Row	Redevelopment of India Buildings	Road closed to westbound traffic. Diversion via Pleasance - West Richmond Street - West Nicolson Street - Potterrow - Teviot Place - Lauriston Place - Lady Lawson Street - West Port	6am 24/08/20	18 months
	City Centre	SOUTH ST DAVID STREET	At Jenners	Masonry repairs	Northbound lane 1 closed 4am - 10am approximately	16/08/20 01/09/20	16/08/20 01/09/20
	City Centre	GEORGE STREET	St Andrew Square to Hanover Street	Crane operations	Road closed to westbound traffic	06/09/20 and 13/09/20	06/09/20 and 13/09/20
	City Centre	EARL GREY STREET	Outside Bank of Scotland	Crane operations for high-level window replacement	Southbound lanes 1 and 2 closed	13/09/20	13/09/20
	Colinton / Fairmilehead	COLINTON ROAD	At Redford Road	SGN - gas main renewal <i>*work suspended, traffic management cleared, resumes 10/08/20</i>	Temporary traffic lights. Redford Road closed from 10/08/20, Thorburn Road closed from 31/08/20	12/10/19	Late September
	Corstorphine / Murrayfield	ST JOHN'S ROAD	Between Clermiston Road and Kaimes Road	SGN - gas main renewal <i>*work suspended and restrictions lifted 30/03/20*</i> Work scheduled to resume 14/09/20 for 5 weeks	Temporary traffic lights, Belgrave Road closed	26/02/20	Late October
	Craighton/Duddingston	PORTOBELLO ROAD	Between Jock's Lodge and Northfield Broadway	City of Edinburgh Council - carriageway resurfacing. Work resumes 07/08/20	3-way Temporary traffic lights at Jock's Lodge junction, Willowbrae Road closed southbound, Smokey Brae fully closed and Wolseley Crescent closed at London Road (8-10 weeks approx)	18/02/20	TBC
 	Craighton/Duddingston	FILLYSIDE AREA		BT Openreach - network upgrade	Craighton Avenue - temporary traffic lights and Fillyside Terrace closed; Nantwich Drive - working from Fillyside Terrace to Craighton Road. 2/3-way temporary traffic lights and Fillyside Terrace closed as required	17/08/20	21/08/20

	Craigentinny/ Duddingston	<u>WAKEFIELD AVENUE</u>	Between Bryce Avenue and Portobello Road	BT Openreach - network upgrade	Temporary traffic lights	21/08/20	25/08/20
	Drum Brae / Gyle	CLERWOOD AREA	Residential streets between Drum Brae South and Rannoch Road	Cityfibre - fibre and ducting installation <i>*work suspended*</i>	Narrow lanes, short pedestrian diversions if / when required. Potential disruption to local access but no road closures anticipated	06/01/20	May 2020
	Drum Brae / Gyle	PARKGROVE and CLERMISTON AREAS	Residential streets between Drum Brae North and Clermiston Road North	Cityfibre - fibre and ducting installation <i>*work suspended*</i>	Narrow lanes, short pedestrian diversions if / when required. Potential disruption to local access, road closures listed separately as appropriate	06/01/20	April 2020
	Drum Brae / Gyle	BARNTONGATE AREA	Residential streets between Drum Brae North and Maybury Road	Cityfibre - fibre and ducting installation <i>*work suspended*</i>	Narrow lanes, short pedestrian diversions if / when required. Potential disruption to local access but no road closures anticipated	16/01/20	May 2020
	Drum Brae / Gyle	<u>MAYBURY ROAD</u>	Between Turnhouse Road and Craigs Road	Scottish Power - installation of new cables and supporting apparatus	Lane closures / contraflow, bus stop closures as signed. North Gyle Terrace closed at Maybury Road. Worksite extended northwards towards Maybury drive from 20/07/20 - contraflow with 2-way traffic on southbound carriageway and Craigs Road closed west of Maybury Road	08/06/20	Ongoing
	Drum Brae / Gyle	ST JOHN'S ROAD	In its entirety	City of Edinburgh Council - to provide space for <u>safe walking and cycling</u>	Re-designating key parts of the road to help pedestrians, people using wheelchairs, prams or bicycles to physically distance	22/07/20	Until further notice
	Drum Brae / Gyle	<u>TURNHOUSE ROAD</u>	At West Craigs	Scottish Power - installation of new cables and supporting apparatus	Temporary traffic lights	10/08/20	8-10 weeks
	Forth	PENNYWELL GARDENS	Pennywell Road to Muirhouse Gardens	Utility connections to development site	Road closed to westbound traffic. Diversion signed via Pennywell Road - Muirhouse Parkway - Muirhouse View	28/02/20	TBC
	Forth	TRINITY AREA		Cityfibre - installation of cable ducting (rolling programme working west to east)	Lane and parking restrictions as signed on: Darnell Road, Denham Green Terrace, South Trinity Road, Clark Road, East Trinity Road, Lixmount Gardens, Craighall Crescent and Craighall Road. Denham Green Terrace - temporary traffic lights when working at South Trinity Road and at Clark Road	12/03/20	06/04/20
	Forth	FERRY ROAD	Between Crewe Toll Roundabout and Inverleith Row	City of Edinburgh Council - to provide space for <u>safe walking and cycling</u>	Installation of segregated cycle lanes	03/08/20	17/08/20
	Forth	<u>EAST TRINITY ROAD</u>		SGN - gas main renewal	Lane and parking restrictions, temporary traffic lights. York Road closed at East Trinity Road	17/08/20	4 weeks
	Forth	<u>FERRY ROAD</u>		City of Edinburgh Council - implementation of Spaces for people measures	Off-peak temporary traffic lights; At Pilton Drive on 21/08/20 At East Fettes Avenue on 25/08/20 At Granton Road on 26/08/20	21/08/20	26/08/20
	Forth	<u>WEST GRANTON ROAD</u>	At Waterfront Broadway	City of Edinburgh Council - to provide space for <u>safe walking and cycling</u>	4-way temporary traffic lights	26/08/20	02/09/20
	Forth	<u>FERRY ROAD</u>	At Clark Road	SGN - gas main renewal (TBC as at 04/08/20)	Phase 1 - 2-way temporary traffic lights, Bangholm Place and Clark Avenue closed; Phase 2 - 3-way temporary traffic lights, Bangholm Place closed and Bangholm Avenue closed at Clark Road	07/09/20	26/10/20
	Fountainbridge/ Craiglockhart	GILMORE PARK	At Dundee Street	Building development works - utility connections	Road closed, access maintained for pedestrians	16/01/20	November 2020
	Fountainbridge/ Craiglockhart	<u>CHESSER AVENUE</u>	Between Chesser Crescent and Chesser Loan	Installation of new pedestrian crossing	2-way temporary traffic lights for one week then lane closures / contraflow maintaining 2-way traffic	03/08/20	10/09/20
	Fountainbridge/ Craiglockhart	<u>COLINTON ROAD</u>	At Craiglockhart Road North	BT Openreach - cable repairs	4-way temporary traffic lights	24/08/20	25/08/20
	Fountainbridge/ Craiglockhart	<u>VIEWFORTH</u>	At the canal bridge	Mackenzie Construction - bridge repairs	Road closed. Diversion via Gilmore Place - Polwarth Crescent / Yeaman Place	12/10/20	25/10/20
	Inverleith	<u>WATER OF LEITH PATH AT DEAN VILLAGE</u>		Landslip	Path closed beneath Dean cemetery	April 2013	Ongoing

	Inverleith	<u>RAEBURN PLACE</u>		SGN - gas main renewal	Temporary traffic lights between Portgower Place and Raeburn Street. <b>*work duration extended 30/07/20*</b> No vehicle access to Veitch's Court from St Bernard's Row from 18/08/20 for 4-5 weeks.	06/01/20	End of October
	Inverleith	<u>CRAIGLEITH ROAD</u>	100m from Queensferry Road	BT - clearing blocked cable ducts <i>*work postponed*</i>	Temporary traffic lights	01/04/20	03/04/20
	Inverleith	<u>CRAIGLEITH ROAD</u>	Between Orchard Bank and Comely Bank roundabout	Scottish Water - sewer inspection <i>*work postponed*</i>	Overnight temporary traffic lights	01/04/20	02/04/20
	Inverleith	<u>BEDFORD STREET</u>	At Dean Park Street	BT - cabling <i>*work cancelled*</i>	Temporary traffic lights	14/04/20	16/04/20
	Inverleith	<u>EASTER DRYLAW DRIVE</u>	Between Easter Drylaw Avenue and Easter Drylaw View	BT - clearing blocked cable ducts <i>*work postponed*</i>	Temporary traffic lights	14/04/20	18/04/20
	Inverleith	<u>WARRISTON ROAD</u>	Between St Mark's Park and entrance to Warriston allotments	City of Edinburgh Council - to provide space for safe walking and cycling	Road closed to through traffic except for cycles. Crematorium and allotment access via Ferry Road	29/05/20	Until further notice
	Inverleith	<u>CREWE ROAD SOUTH</u>	In its entirety	City of Edinburgh Council - to provide space for safe walking and cycling	Re-designating key parts of the road to help pedestrians, people using wheelchairs, prams or bicycles to physically distance	05/06/20	Until further notice
	Inverleith	<u>NEPN TELFORD PATH</u>	At Telford Road bridge	City of Edinburgh Council - bridge repairs	Path closed, diversion signed via South Groathill Avenue - Telford Road (exit path at Craigleith retail park, rejoin on north side of Telford Road and vice versa). Parking suspended on both sides of Groathill Avenue / South Groathill Avenue between Telford Road and Groathill Road South.	06/07/20	8 weeks
	Inverleith	<u>CREWE ROAD SOUTH</u>	Between Comely Bank roundabout and Carrington Road	SGN - essential gas main assessment	4-way temporary traffic lights- Road closed, diversion via Carrington Road - East Fettes Avenue - Comely Bank Road. Learmonth Avenue closed at Comely Bank Road	27/07/20	TBC
	Inverleith	<u>RAEBURN PLACE / DEANHAUGH STREET / KERR STREET</u>	Between Portgower Place and St Stephen Street	City of Edinburgh Council - to provide space for safe walking and cycling	Re-designating key parts of the road to help pedestrians, people using wheelchairs, prams or bicycles to physically distance	30/07/20	Until further notice
	Inverleith	<u>HAMILTON PLACE</u>	Between Deanhaugh Street and Patriothall	City of Edinburgh Council - to provide space for safe walking and cycling	Re-designating key parts of the road to help pedestrians, people using wheelchairs, prams or bicycles to physically distance	30/07/20	Until further notice
	Inverleith	<u>QUEENSFERRY ROAD</u>	Dean Bridge	City of Edinburgh Council - bridge inspection Work postponed until after SGN work at Eton Terrace	2-way temporary traffic lights. Footways closed (one side at a time) with temporary crossing points at either end of the bridge	03/08/20	08/08/20
	Inverleith	<u>HAMILTON PLACE</u>	Between Clarence Street and Stockbridge library	Scottish Power - emergency cable repairs <i>*work complete*</i>	Temporary traffic lights	11/08/20	21/08/20
	Inverleith	<u>CANON STREET</u>		Defective Scottish Water manhole following storm surcharge	Road closed	13/08/20	TBC
	Inverleith	<u>COMELY BANK ROAD</u>	At Fettes Avenue	City of Edinburgh Council - upgrade to pedestrian refuge island WORK POSTPONED	Temporary traffic lights	13/08/20	16/08/20
	Inverleith	<u>COMELY BANK ROAD</u>		BT Openreach - emergency cable repairs	Multiple worksites with lane closures and parking restrictions. Temporary traffic lights anticipated at Fettes Avenue and at Comely Bank Street	14/08/20	22/08/20 TBC
	Inverleith	<u>ARBORETUM AVENUE</u>		City of Edinburgh Council - carriageway resurfacing	Road closed. Diversion signed via Inverleith Terrace - Inverleith Row - Brandon Terrace - Glenogle Road	17/08/20	21/08/20
	Inverleith	<u>RAVELSTON DYKES ROAD</u>	Near Ravelston club house	Scottish Water - pipe repairs	Temporary traffic lights	19/08/20	22/08/20
	Inverleith	<u>CRAIGCROOK ROAD</u>	Between Jeffrey Avenue and Strachan Road (adjacent to Ravelston park)	Scottish Water - pipe repairs (to follow on from work on Ravelston Dykes Road)	Temporary traffic lights	22/08/20 TBC	27/08/20
	Inverleith	<u>CRAIGCROOK ROAD</u>	Keith Crescent section, east side of junction with Jeffrey Avenue	Scottish Water - manhole repairs	Road closed, alternative route via Queensferry Road - Gardiner Road - Jeffrey Avenue	27/08/20	27/08/20
	Inverleith	<u>FERRY ROAD</u>	At Inverleith Row	Morrison Utility Services - remedial repairs	3-way temporary traffic lights	29/08/20	30/08/20







	Inverleith	<u>QUEENSFERRY ROAD</u>	At Craigleith Drive	SGN - gas main renewal	Lane closures / contraflow on Queensferry Road, no right turn into Orchard Drive; Craigleith Drive closed at Queensferry Road; Blinkbonny Gardens closed at Craigleith drive; Residents' access only to / from Blinkbonny Avenue	07/09/20	02/11/20
 	Leith	<u>CONSTITUTION STREET</u>		<u>Trams to Newhaven.</u>	Road closed between Foot of the Walk and Coatfield Lane. Access maintained from Laurie Street to Kirkgate House car park. East footway closed adjacent to South Leith Parish Church. Road closed between Queen Charlotte Street and Tower Street and Bernard Street reduced to one lane in each direction.	16/11/19	30/04/21
	Leith	TOWER STREET	West side of Constitution Street	Trams to Newhaven - utility diversions	Road closed, access via Shore	28/02/20	TBC
	Leith	<u>LINDSAY ROAD</u>	Between North Leith Sands and Newhaven Place	<u>Trams to Newhaven construction - click cell to visit website</u>	Road closed to eastbound traffic, diversion via Melrose Drive. Hawthornvale closed at Lindsay Road. No right turn from Annfield, no left turn from Melrose Drive, no exit from Newhaven Place	06/03/20	31/07/21
	Leith	OCEAN DRIVE	Between roundabouts at Ocean Terminal	Trams to Newhaven	Northbound side closed, 2-way traffic on southbound side.	13/03/20	Autumn 2020
	Leith	<u>LINKS GARDENS</u>	Between Gladstone Place and Links Gardens Lane	<u>City of Edinburgh Council - to provide space for safe walking and cycling</u>	Road closed to all vehicles except cycles	03/05/20	Until further notice
	Leith	<u>WATER OF LEITH PATH</u>	Between Connaught Place and West Bowling Green Street	City of Edinburgh Council - bridge repairs at Newhaven Road	Path closed	22/06/20	04/09/20
	Leith	<u>BALTIC STREET / BERNARD STREET JUNCTION</u>		Trams to Newhaven - utility diversions	Temporary traffic lights	26/06/20	Until further notice
	Leith	<u>GREAT JUNCTION STREET</u>	Between Bangor Road and Leith Walk	<u>City of Edinburgh Council - to provide space for safe walking and cycling</u>	Re-designating key parts of the road to help pedestrians, people using wheelchairs, prams or bicycles to physically distance.	28/07/20	Until further notice
	Leith	<u>GREAT JUNCTION STREET</u>	At Bangor Road / Taylor Gardens	Cityfibre - fibreoptic cable / ducting installation	4-way temporary traffic lights Reduced to 2-way lights evening of 19/08/20	17/08/20	21/08/20 Ongoing
	Leith	<u>PIRNIEFIELD TERRACE</u>		Cityfibre - fibreoptic cable / ducting installation	Road closed. Residents' access / egress by arrangement with contractors	21/08/20	25/08/20
	Leith Walk	LEITH WALK	Between London Road and Crown Place	Trams to Newhaven	Road closed to northbound traffic, southbound reduced to 1 lane	20/06/20	Autumn 2021
	Leith Walk	<u>ANNANDALE STREET</u>	At Leith Walk	Trams to Newhaven	No right turn from Annandale Street	20/06/20	14 weeks
	Leith Walk	LONDON ROAD / EASTER ROAD JUNCTION		Trams to Newhaven - alterations to accommodate Leith Walk diverted traffic	Signal timings and lane markings altered. No right turn from Easter Road into eastbound London Road (East Norton Place)	20/06/20	Autumn 2021
	Leith Walk	MCDONALD ROAD	At Leith Walk	Trams to Newhaven	Road closed	11/07/20	Until further notice
	Leith Walk	<u>BELLEVUE ROAD AREA</u>		City of Edinburgh Council - footway resurfacing, drainage and street lighting upgrades	Bellevue Road and West Annandale Street closed. Footway closures and parking restrictions as signed on Bellevue Road, West Annandale Street and East Claremont Street	13/07/20	8 weeks
	Leith Walk	BRUNSWICK STREET	At Leith Walk	Trams to Newhaven - utility works	Road closed	27/08/20	1 week
	Liberton / Gilmerton	<u>GILMERTON ROAD</u>	Between Morrison's supermarket and Walter Scott Avenue	City of Edinburgh Council - carriageway and footway resurfacing, traffic signals and street lighting renewal	Narrow lanes for daytime footway works. Moredun Park Road closed 04 - 07/08/20. Carriageway works from Monday 17/08/20 for 6 weeknights - 2-way temporary traffic lights and Moredun Park Road closed	03/08/20	4 months
	Liberton / Gilmerton	<u>KAIMES CROSSROADS</u>		BT Openreach - installation of new cable ducting	4-way temporary traffic lights	17/08/20	21/08/20
	Liberton / Gilmerton	<u>GILMERTON DYKES STREET</u>	From Captain's Road / Lasswade Road junction to Gilmerton Dykes Crescent	Cityfibre - fibreoptic cable installation	Temporary traffic lights (4-way lights at Lasswade Road, then 3-way lights at Gilmerton Dykes Crescent)	22/08/20	26/08/20
	Liberton / Gilmerton	<u>MORTONHALL AREA</u>		SGN - gas main renewal	Temporary traffic lights at Mortonhall Park Crescent / Mortonhall Park View; Mortonhall Park Gardens closed at Frogston Road East	24/08/20	05/10/20

	Liberton / Gilmerton	<u>LASSWADE ROAD</u>	At Captain's Road	Scottish Water - multiple ironwork repairs TBC as at 20/08/20	4-way temporary traffic lights	30/08/20	30/08/20
	Morningside	<u>BRAID ROAD</u>	Various locations between Cluny Drive and Buckstone Drive (working north to south)	City of Edinburgh Council - footway repairs, new pedestrian refuge islands, improvements to street lighting, street signage and road markings	Lane closures, temporary traffic lights as required.	13/01/20	TBC
	Morningside	CANAAN LANE	Between Woodburn Terrace and Morningside Road	To facilitate safe egress for construction traffic	One-way order suspended	24/02/20	23/08/21
	Morningside	ABBOTSFORD AREA		SGN - gas main renewal <i>*work suspended*</i>	Phased road closures - Albert Terrace, Abbotsford Park and Morningside Place and Colinton Road between Napier Road and Merchiston Avenue (anticipated 02/04/20 for 4 days)	09/03/20	11/04/20
	Morningside	MARCHMONT ROAD	Between Warrender Park Road and Warrender Park Terrace	Scottish Water - trial holes <i>*work suspended*</i>	2-way temporary traffic lights. Warrender Park Terrace and north end of Marchmont Crescent closed.	23/03/20	03/05/20
	Morningside	<u>BRAID ROAD</u>	Between Braid Farm Road and Hermitage Drive	City of Edinburgh Council - to provide space for safe walking and cycling	Road closed except for cycles and essential works vehicles	03/05/20	Until further notice
	Morningside	<u>BRAIDBURN TERRACE</u>	From its junction with Comiston Road to its junction with Braid Road	City of Edinburgh Council - to provide space for safe walking and cycling	With the exception of cycles - Road open to eastbound traffic only; No right turn from Greenbank Place into Braidburn Terrace.	08/05/20	Until further notice
	Morningside	<u>MARCHMONT ROAD</u>	Between Meadow Place and Warrender Park Road	Scottish Water - sewer improvements	2-way temporary lights, Marchmont Crescent and Warrender Park Road closed	06/07/20	06/09/20
	Morningside	MORNINGSIDE ROAD	In its entirety	City of Edinburgh Council - to provide space for safe walking and cycling	Re-designating key parts of the road to help pedestrians, people using wheelchairs, prams or bicycles to physically distance.	27/07/20	Until further notice
	Morningside	BRUNTSFIELD PLACE	In its entirety	City of Edinburgh Council - to provide space for safe walking and cycling	Re-designating key parts of the road to help pedestrians, people using wheelchairs, prams or bicycles to physically distance.	27/07/20	Until further notice
	Morningside	COMISTON ROAD	Between Greenbank and Fairmilehead crossroads	City of Edinburgh Council - to provide space for safe walking and cycling	Re-designating key parts of the road to help pedestrians, people using wheelchairs, prams or bicycles to physically distance.	20/08/20	Until further notice
	Morningside	<u>HERMITAGE AREA</u>		SGN - gas main renewal <i>*work suspended, resumes 24/08/20*</i>	Phased road closures of Midmar Gardens, Cluny Drive, Avenue and Gardens, Braid Avenue, Corrennie Gardens, Hermitage Gardens and Terrace, Nile Grove	02/03/20 24/08/20	End of September
	Morningside	<u>MORNINGSIDE ROAD</u>	At Morningside Place	BT - carriageway repairs	3-way temporary traffic lights	29/08/20	30/08/20
	Pentland Hills	PENTLAND AVENUE		City of Edinburgh Council - carriageway and footway resurfacing. <i>*work postponed*</i>	Road closed	23/03/20	17/04/20
	Pentland Hills	<u>MUIR WOOD / THOMPSON / NETHER CURRIE AREA</u>		Cityfibre - fibre and ducting installation	Lane and footway closures, parking suspensions as signed, temporary traffic lights as required	25/06/20	End of August
	Pentland Hills	<u>RATHO PARK ROAD</u>	Between Baird Road and West Croft	SGN - gas main renewal	2/3-way temporary traffic lights (expected at Main Street / Baird Road junction w/c 10/08/20)	03/08/20	4 weeks
	Pentland Hills	<u>LANARK ROAD WEST</u>	Between Ravelrig Gait and Ravelrig park	Scottish Water - carriageway repairs	Off-peak 2-way temporary traffic lights	24/08/20	24/08/20
	Pentland Hills	<u>LANARK ROAD WEST and BRIDGE ROAD</u>	Working between Balerno Main Street and Somerville Road	Scottish Water - water main upgrade (continuation of work carried out in 2019). <i>Rescheduled from April 2020</i>	Rolling programme with 2/3/4-way temporary traffic lights. Beginning at Main Street / Johnsburn Road roundabout	24/08/20	mid November
	Pentland Hills	<u>CURRIEHILL ROAD</u>	At Warriston Farm Road	Scottish Power - overhead cable work	2-way temporary traffic lights	03/09/20	03/09/20
	Portobello/ Craigmillar	BAILEYFIELD CRESCENT	Between Sir Harry Lauder Road and Fishwives' Causeway	Advance Construction - sewer replacement and road realignment	Road closed	10/09/18	TBC
	Portobello/ Craigmillar	GREENDYKES ROAD	At Pringle Drive	Road and footway realignment as part of Taylor Wimpey housing developments	3-way temporary traffic lights		TBC
	Portobello/ Craigmillar	PEFFERMILL ROAD	Between Craigmillar crossroads and Dryborough Road	Cityfibre - installation of new ducting <i>*work postponed*</i>	4-way temporary traffic lights	06/04/20	08/04/20
	Portobello/ Craigmillar	TOBIAS STREET	At Milligan Drive	Scottish Water - carriageway repairs <i>*work postponed*</i>	Road closed	06/04/20	10/04/20

Start dates indicate earliest anticipated start.  
Finish dates represent formal notice periods -  
works may finish earlier or be extended.

	Portobello/ Craigmillar	PORTOBELLO HIGH STREET	At Pipe Street and at Fishwives' Causeway	BT - network upgrade <i>*work postponed*</i>	3-way temporary traffic lights	27/04/20	29/04/20
	Portobello/ Craigmillar	STANLEY STREET / HOPE PARK	Between Christian Grove and access to Network Rail yard	City of Edinburgh Council - to provide space for safe walking and cycling	Road closed to through traffic except cycles	29/05/20	Until further notice
	Portobello/ Craigmillar	PORTOBELLO HIGH STREET	Between Fishwives' Causeway and Marlborough Street	City of Edinburgh Council - to provide space for safe walking and cycling	Re-designating key parts of the road to help pedestrians, people using wheelchairs, prams or bicycles to physically distance.	24/07/20	Until further notice
	Portobello/ Craigmillar	GREENDYKES ROAD	At and extending into Niddrie Marischal Drive	Cityfibre - installation of fibreoptic cables and ducting	Lane and footway restrictions, temporary traffic lights as required	10/08/20	18/09/20
	Portobello/ Craigmillar	BOWES PLACE		Utility works <i>*work suspended, excavations plated until work resumes 17/08/20*</i>	Bowes Place closed between Goldenrod Street and Milligan Drive; Aspen Road closed at Bowes Place	27/03/20 17/08/20	24/08/20
	Portobello/ Craigmillar	THE JEWEL	At the bus gate	Mulholland - construction of new sewage system	Road closed	17/08/20	12/10/20
	Portobello/ Craigmillar	MAGDALENE DRIVE		BT Openreach - network upgrade	Lane closures and priority boards. Phased road closures: Magdalene Gardens and Magdalene Loan at Magdalene Drive; Magdalene Drive between Magdalene Gardens and cul-de-sac adjacent to Brunstane PS	22/08/20	23/08/20
	Portobello/ Craigmillar	BEACH LANE	Between Maryfield and Figgate bank	City of Edinburgh Council - subsidence repairs	Road closed. One-way order on Wilson's Park reversed for duration of closure	23/08/20	23/08/20
	Portobello/ Craigmillar	MILLIGAN DRIVE	Between Bowes Place and Nealands Road	Scottish Water - carriageway repairs <i>*rescheduled from April 2020*</i>	Road closed	24/08/20	28/08/20
 	Portobello/ Craigmillar	MILTON ROAD EAST	Between Brunstane Road and King's manor Hotel and, Between Milton Terrace and Eastfield Gardens	BT Openreach - network upgrade	Phased closures of Brunstane Road, Brunstane Drive (entry only), Tait Wynd and college entrance; Lane closures between Milton Terrace and Eastfield Gardens; Temporary traffic lights at Brunstane Bank / Brunstane Crescent	24/08/20	28/08/20
	Portobello/ Craigmillar	MILTON ROAD WEST / DUDDINGSTON ROW		BT Openreach - network upgrade	Westbound lane closure on Milton Road West from Mountcastle Drive South to Duddingston Row (in sections); 3-way temporary traffic lights at Duddingston Row junction then along Duddingston Row to Bingham Avenue	24/08/20	28/08/20
	Portobello/ Craigmillar	WOODSIDE TERRACE		BT Openreach - network upgrade	Temporary traffic lights (3-way at Morton Street junction, 2-way when clear of the junction)	24/08/20	28/08/20
	Portobello/ Craigmillar	GREENDYKES ROAD	At Tudsbury Avenue / Niddrie Marischal Place	Scottish Water - manhole repairs (x4)	Junction closed	01/09/20	02/09/20
	Sighthill/Gorgie	WESTFIELD ROAD	Working from Roseburn Street to Westfield Avenue	Scottish Power - Roseburn to Westfield cable installation <i>Propose to resume work 14/09/20</i>	2/3-way temporary traffic lights, Westfield Road closed between Gorgie Road and Westfield Avenue during final phase. 11/11/19 - works suspended	09/10/19	End of October
	Sighthill/Gorgie	BROOMHOUSE DRIVE		Scottish Water - mains replacement <i>*work suspended, traffic management removed*</i>	Westbound lane closure from 11/03/20 Saughton Road to Broomhouse Medway.	20/01/20	10/05/20
	Sighthill/Gorgie	GORGIE / ARDMILLAN AREA		SGN - Gorgie / Dalry / Ardmillan area gas main renewal	Phase 2/3 (from 10/02/20) - Ardmillan Terrace closed for around 10 weeks. Phase 4 - Gorgie Road closed citybound for around 4 weeks. Phase 5-8 - lane closures and temporary traffic lights on Dalry Road	27/01/20	End of August
 	Sighthill/Gorgie	ARDMILLAN TERRACE		SGN - Gorgie / Dalry / Ardmillan area gas main renewal phase 2	Road closed. Temporary traffic lights at Gorgie Road / Dalry Road junction from Monday 29/06/20 for around 5 weeks	10/02/20	End of August
	Sighthill/Gorgie	STENHOUSE DRIVE	Between Saughton Road and Stenhouse Avenue West	SGN - essential gas main assessment (relisted as work ongoing)	Lane closures / contraflow	07/07/20	Ongoing
	Sighthill/Gorgie	GORGIE ROAD	Between McLeod Street and Ardmillan Terrace	City of Edinburgh Council - to provide space for safe walking and cycling	Re-designating key parts of the road to help pedestrians, people using wheelchairs, prams or bicycles to physically distance	23/07/20	Until further Notice
	Sighthill/Gorgie	DALRY ROAD	Between Distillery Lane and Ardmillan Terrace	City of Edinburgh Council - to provide space for safe walking and cycling	Re-designating key parts of the road to help pedestrians, people using wheelchairs, prams or bicycles to physically distance	23/07/20	Until further Notice
	Sighthill/Gorgie	CALDER ROAD	Bankhead roundabout to Sighthill Court	JC Decaux - maintenance work on digital screen	Off-peak citybound lane closure	10/08/20 and 17/08/20	14/08/20 and 21/08/20



	Sighthill/Gorgie	<u>GORGIE ROAD</u>	Between Murieston Lane and Ardmillan Terrace	EEG - repairs to collapsed sewer at front of Springwell House	Road closed	31/08/20	11/09/20
	Sighthill/Gorgie	<u>CALDER ROAD</u>	At Calder Road Gardens	Beacon Communications - new equipment installation	Westbound lane closure	03/09/20	07/09/20
	Sighthill/Gorgie	<u>GORGIE ROAD</u>	Chesser Avenue to outside LIFT gym	Scottish Water - pipe repairs	Westbound lane closure	05/09/20	14/09/20
	Sighthill/Gorgie	<u>KINGSKNOWE ROAD NORTH / SOUTH</u>	At the level crossing	Network Rail - renewing carriageway line markings	Road closed overnight (times TBC)	05/09/20	06/09/20
	Sighthill/Gorgie	<u>CALDER ROAD</u>	Between Calder Road Gardens and Longstone roundabout	Scottish Power - cable jointing	Westbound lane closure	30/09/20	1 week
	Southside / Newington	PRESTONFIELD AREA	Cameron House Avenue, Clearburn Road, King's Meadow, Priestfield Avenue / Gardens / Crescent / Road, Peffermill Road and Prestonfield Avenue	Cityfibre - installation of fibreoptic cabling <i>*work suspended*</i>	Lane and parking restrictions, temporary traffic lights when required. One-way order on Cameron House Avenue suspended	09/03/20	17/04/20
	Southside / Newington	OLD DALKEITH ROAD	Between Cameron Toll and Little France Road	City of Edinburgh Council - to provide space for <u>safe walking and cycling</u>	Re-designating key parts of the road to help pedestrians, people using wheelchairs, prams or bicycles to physically distance	05/06/20	Until further notice
	Southside / Newington	<u>WEST MAINS ROAD</u>	At Blackford Avenue / Observatory Road	BT Openreach - remedial repairs	4-way temporary traffic lights	21/08/20	23/08/20
	Southside / Newington	<u>SOUTH CLERK STREET</u>	At Hope Park Terrace / Bernard Terrace	Scottish Power - carriageway resurfacing (rescheduled from July)	2-way temporary traffic lights, Hope Park Terrace and Bernard Terrace closed	22/08/20	23/08/20
	Southside / Newington	<u>CAMERON TOLL</u>		Repairs to overheight vehicle detectors	Off-peak lane closures on Dalkeith Road, stop / go boards on Peffermill Road	26/08/20	27/08/20
	Southside / Newington	<u>CAUSEWAYSIDE</u>	At Grange Road / Salisbury Place	BT / KN - clearing blocked cable ducts	4-way temporary traffic lights	05/09/20	06/09/20
	West Lothian	<u>B7031</u>	At Whitemoss (airfield entrance)	West Lothian Council - build-outs, drainage works and carriageway patching	Temporary traffic lights	19/08/20	02/09/20
<b>Trunk roads (information from Traffic Scotland / BEAR websites)</b>							