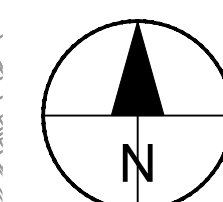
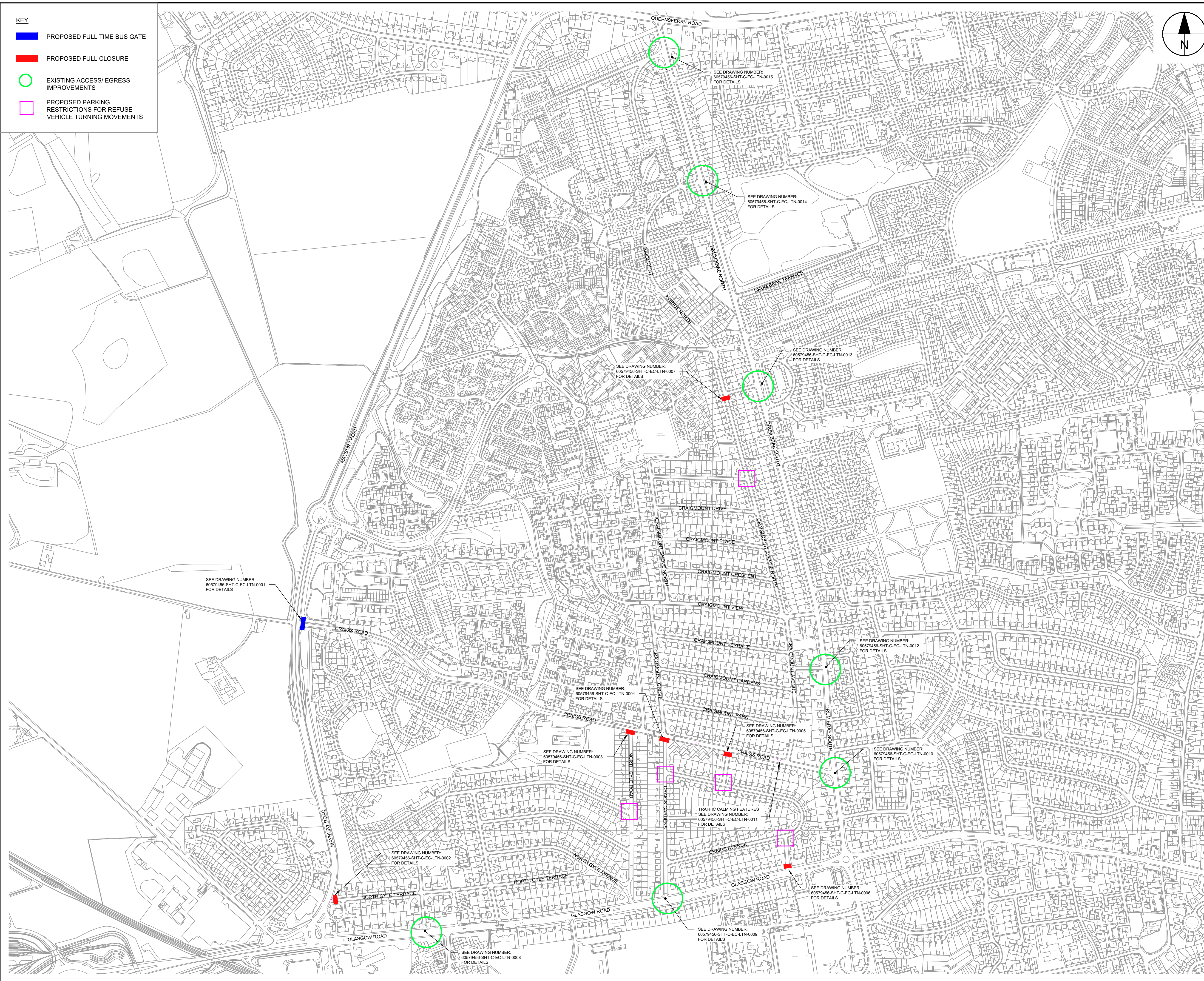


- KEY**
- █ PROPOSED FULL TIME BUS GATE
  - █ PROPOSED FULL CLOSURE
  - EXISTING ACCESS/ EGRESS IMPROVEMENTS
  - PROPOSED PARKING RESTRICTIONS FOR REFUSE VEHICLE TURNING MOVEMENTS



**PROJECT**  
**WEST EDINBURGH**  
**ACTIVE TRAVEL**  
**NETWORK**

**CLIENT**



**CONSULTANT**

AECOM  
 1 Tanfield  
 EDINBURGH, EH3 5DA  
 +44 (0) 131 301 8600 tel  
 +44 (0) 131 301 8699 fax  
 www.aecom.com

**NOTES**

1. ALL WORKS TO BE EXECUTED IN ACCORDANCE WITH THE SPECIFICATION FOR HIGHWAY WORKS - THE MANUAL OF CONTRACT DOCUMENTS FOR HIGHWAY WORKS, DESIGN MANUAL FOR ROADS AND BRIDGES, TRAFFIC SIGNS MANUAL AND LOCAL COUNCIL GUIDELINES.
2. ALL DIMENSIONS ARE IN METRES UNLESS STATED OTHERWISE. ALL LEVELS ARE IN METRES AND RELATE TO ORDNANCE DATUM.
3. DO NOT SCALE FROM ANY DRAWING. WORK TO FIGURED DIMENSIONS ONLY. ANY DISCREPANCIES IN DIMENSION ARE TO BE REFERRED TO THE DESIGNER BEFORE WORK IS PUT TO HAND.
4. ALL DIMENSIONS AND LEVELS ARE TO BE CHECKED ON SITE BY THE CONTRACTOR PRIOR TO PREPARING ANY WORKING DRAWINGS OR COMMENCING ON SITE.
5. ALL WORKS BY THE CONTRACTOR MUST BE CARRIED OUT IN SUCH A WAY THAT ALL REQUIREMENTS UNDER THE HEALTH AND SAFETY AT WORK ACT ARE SATISFIED.
6. ALL WORK IS TO BE CARRIED OUT IN COMPLIANCE WITH THE REQUIREMENTS OF THE STATUTORY AUTHORITIES AND CONSTRUCTION DESIGN AND MANAGEMENT REGULATIONS.
7. DRAWING BASE RECEIVED FROM OTHERS. SURVEY CARRIED OUT BY OTHERS. AECOM CANNOT GUARANTEE THEIR ACCURACY. CONTRACTOR TO SATISFY THEMSELVES AS TO THE ACCURACY OF SUCH INFORMATION.

**ISSUE/REVISION**

I/R	DATE	DESCRIPTION
3	25/06/2020	CLIENT COMMENTS
2	16/06/2020	CLIENT COMMENTS
1	15/06/2020	CLIENT COMMENTS
I/R	DATE	DESCRIPTION

**KEY PLAN**

**PROJECT NUMBER**

60579456

**SHEET TITLE**

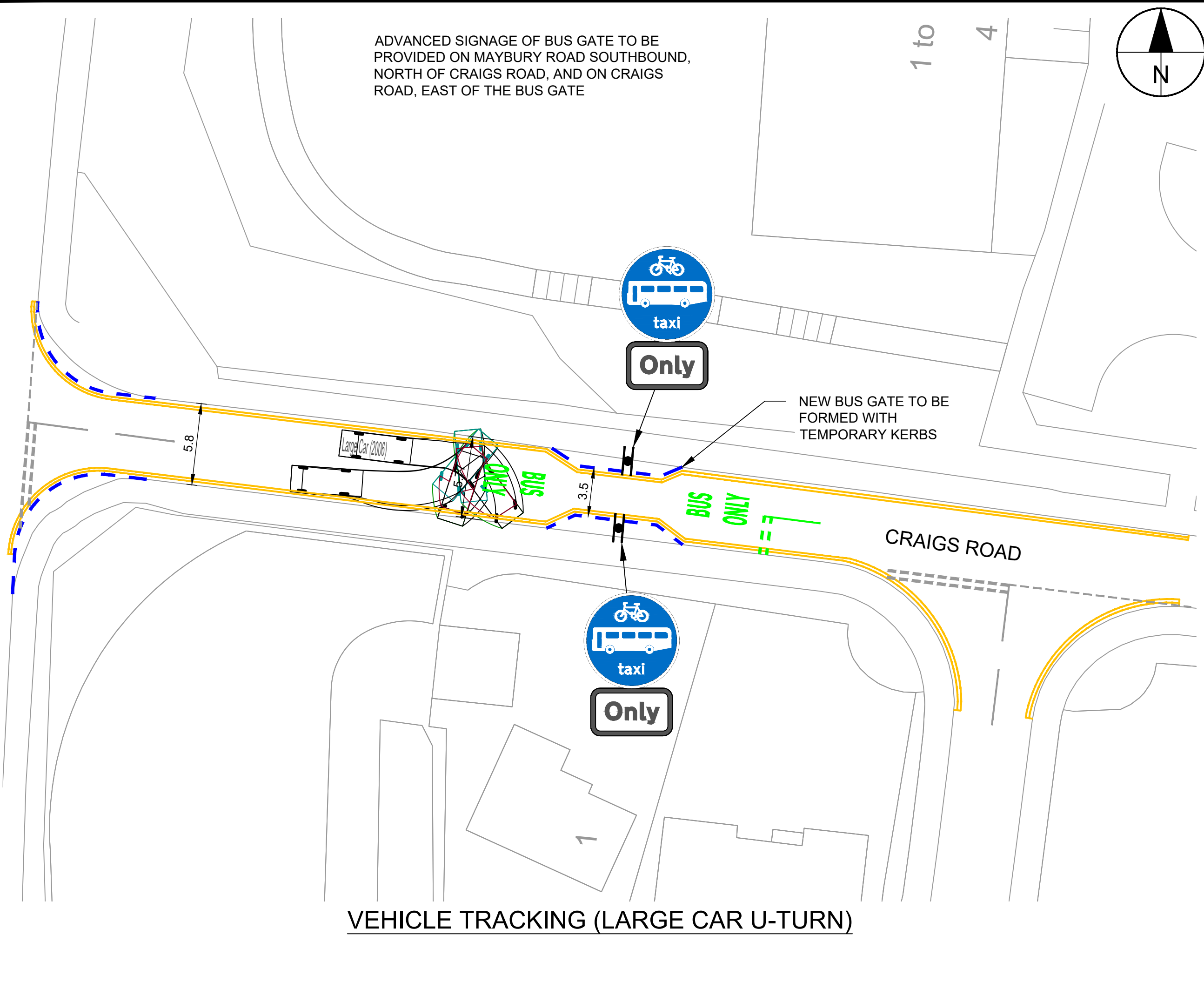
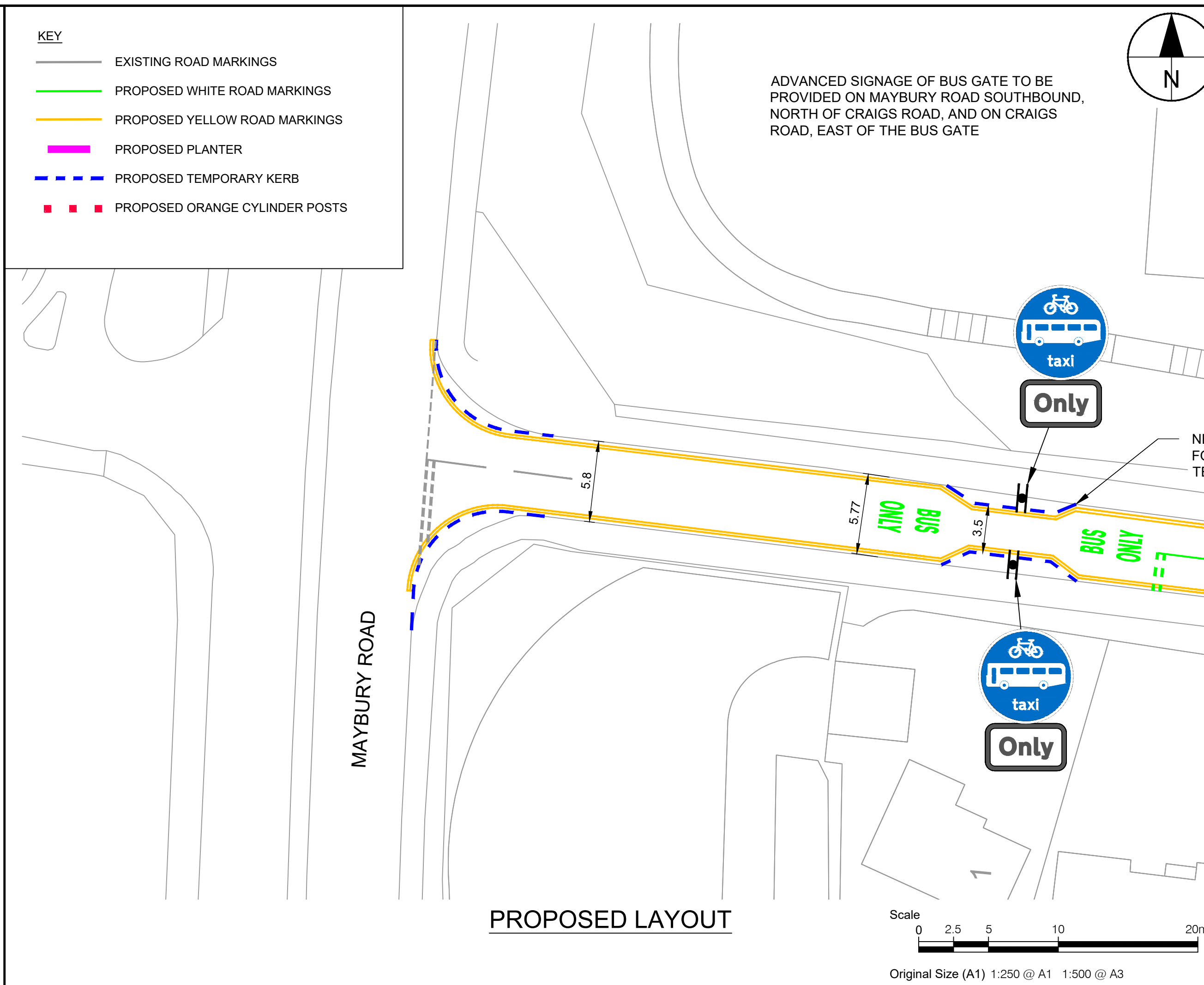
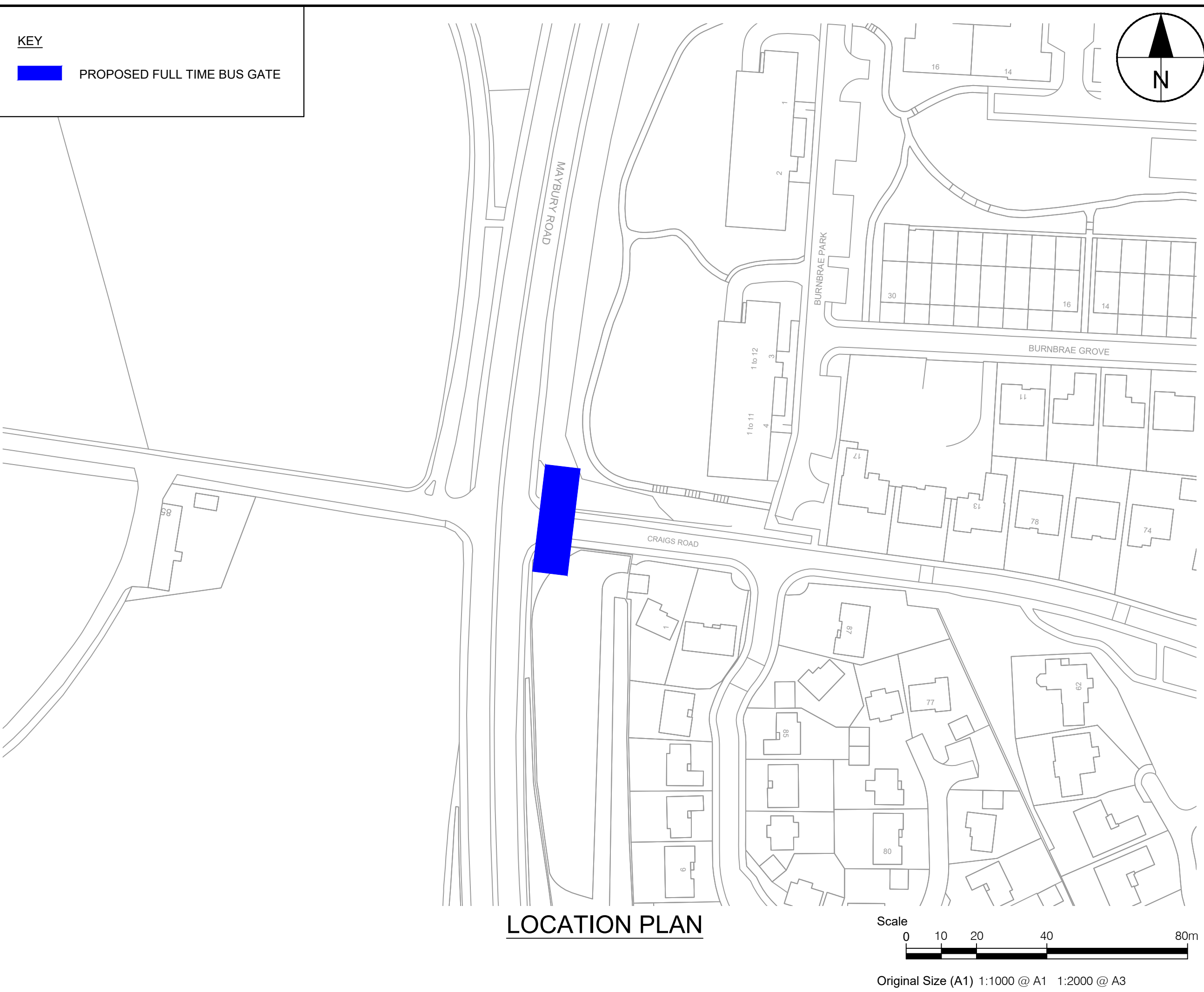
EAST CRAIGS LTN  
 GENERAL ARRANGEMENT  
 OVERVIEW

**SHEET NUMBER**

60579456-SHT-C-EC-LTN-0000

This drawing has been prepared for the use of AECOM's client. It may not be used, modified, reproduced or relied upon by third parties, except as agreed by AECOM or as required by law. AECOM accepts no responsibility, and denies any liability, whatsoever, to any party that uses or relies on this drawing without AECOM's express written consent. Do not scale this document. All measurements must be obtained from the stated dimensions.





- ALL WORKS TO BE EXECUTED IN ACCORDANCE WITH THE SPECIFICATION FOR HIGHWAY WORKS - THE MANUAL OF CONTRACT DOCUMENTS FOR HIGHWAY WORKS, DESIGN MANUAL FOR ROADS AND BRIDGES, TRAFFIC SIGNS MANUAL AND LOCAL COUNCIL GUIDELINES.
- ALL DIMENSIONS ARE IN METRES UNLESS STATED OTHERWISE. ALL LEVELS ARE IN METRES AND RELATE TO ORDNANCE DATUM.
- DO NOT SCALE FROM ANY DRAWING. WORK TO FIGURED DIMENSIONS ONLY. ANY DISCREPANCIES IN DIMENSION ARE TO BE REFERRED TO THE DESIGNER BEFORE WORK IS PUT TO HAND.
- ALL DIMENSIONS AND LEVELS ARE TO BE CHECKED ON SITE BY THE CONTRACTOR PRIOR TO PREPARING ANY WORKING DRAWINGS OR COMMENCING ON SITE.
- ALL WORKS BY THE CONTRACTOR MUST BE CARRIED OUT IN SUCH A WAY THAT ALL REQUIREMENTS UNDER THE HEALTH AND SAFETY AT WORK ACT ARE SATISFIED.
- ALL WORK IS TO BE CARRIED OUT IN COMPLIANCE WITH THE REQUIREMENTS OF THE STATUTORY AUTHORITIES AND CONSTRUCTION DESIGN AND MANAGEMENT REGULATIONS.
- DRAWING BASE RECEIVED FROM OTHERS. SURVEY CARRIED OUT BY OTHERS. AECOM CANNOT GUARANTEE THEIR ACCURACY. CONTRACTOR TO SATISFY THEMSELVES AS TO THE ACCURACY OF SUCH INFORMATION.

**ISSUE/REVISION**

I/R	DATE	DESCRIPTION
3	25/06/2020	CLIENT COMMENTS
2	16/06/2020	CLIENT COMMENTS
1	15/06/2020	CLIENT COMMENTS

**KEY PLAN**

**PROJECT NUMBER**

60579456

**SHEET TITLE**

EAST CRAIGS LTN  
CRAIGS ROAD AT MAYBURY ROAD  
GENERAL ARRANGEMENT

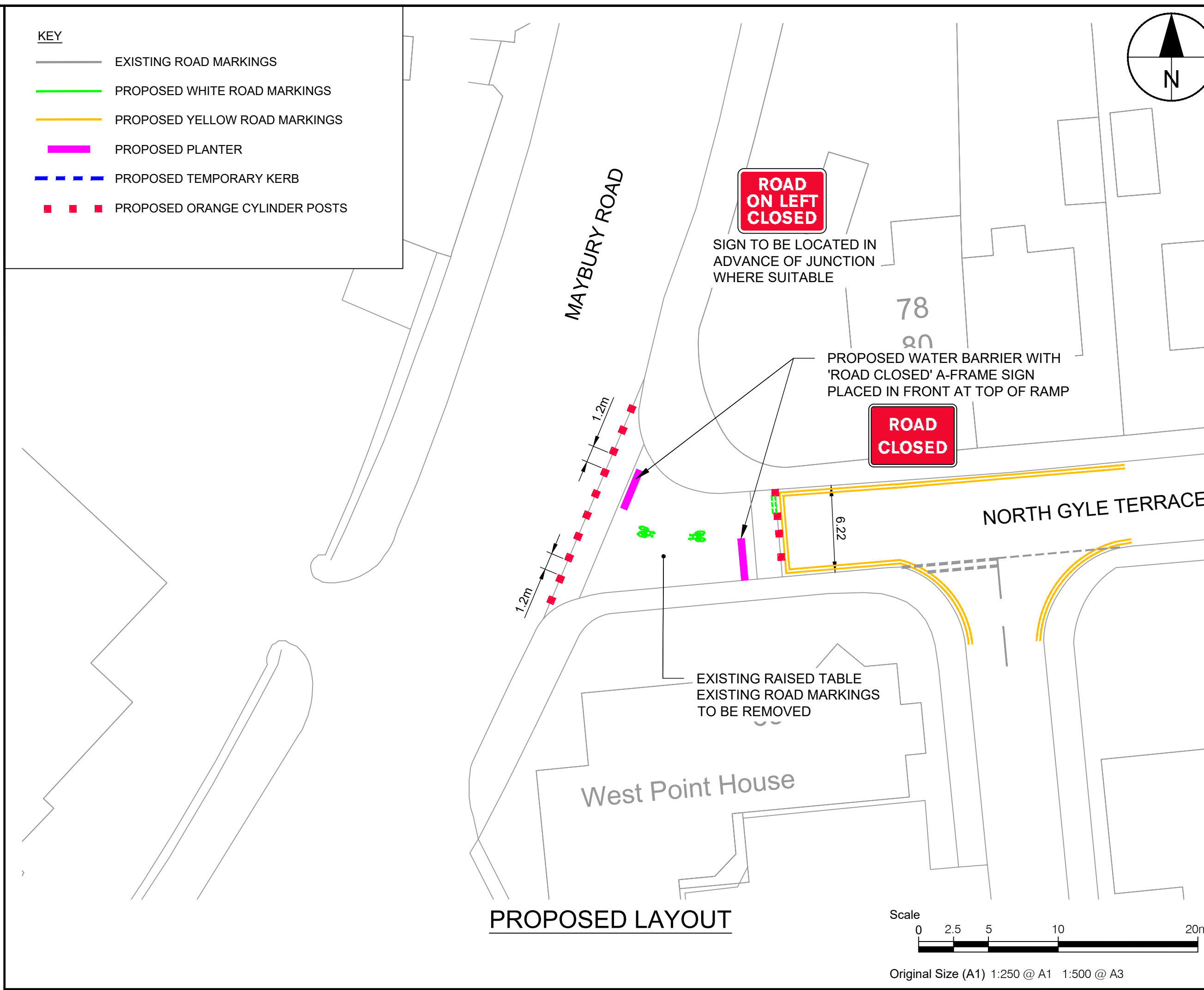
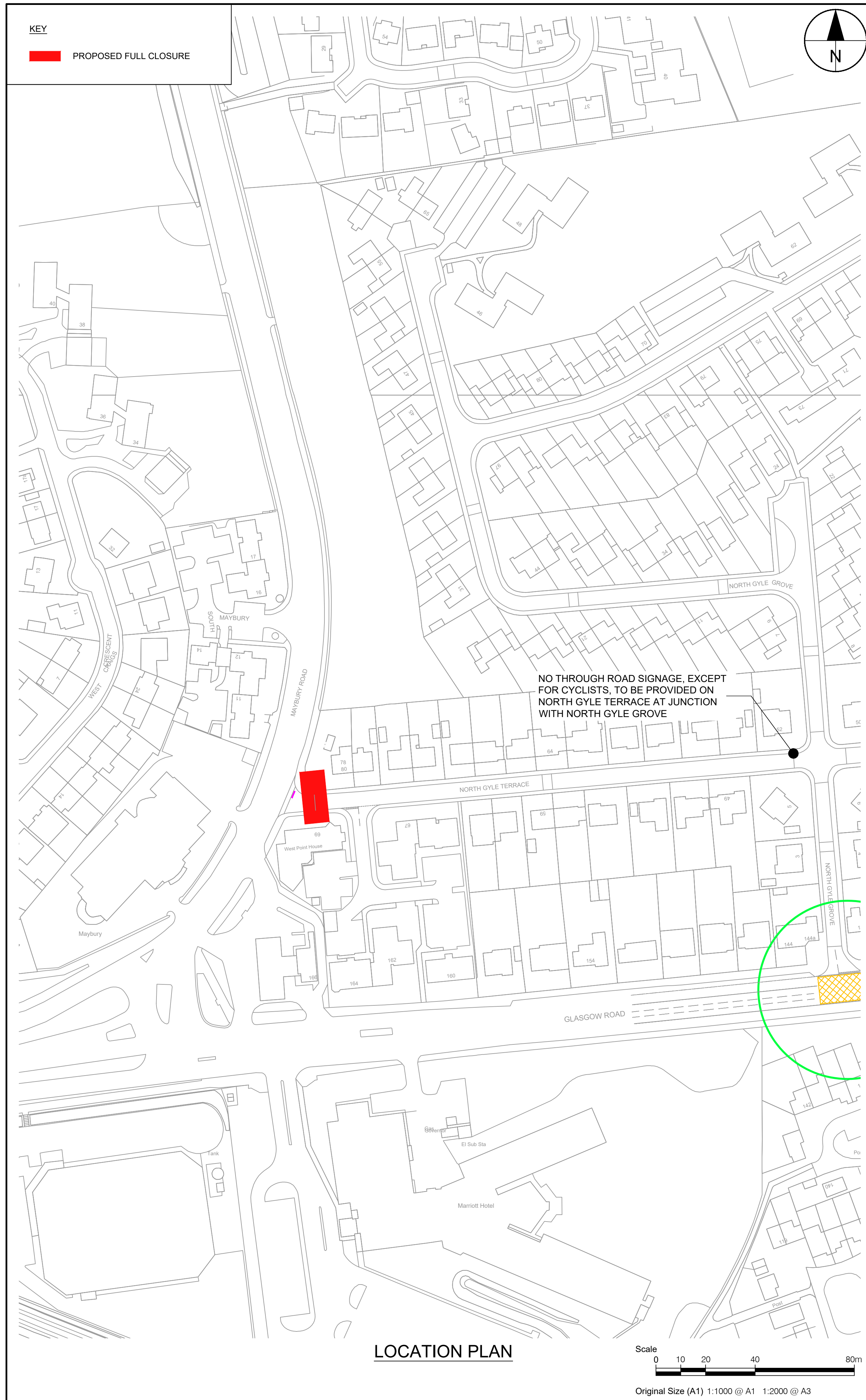
**SHEET NUMBER**

60579456-SHT-C-EC-LTN-0001

This drawing has been prepared for the use of AECOM's client. It may not be used, modified, reproduced or relied upon by third parties, except as agreed by AECOM or as required by law. AECOM accepts no responsibility, and denies any liability, whatsoever, to any party that uses or relies on this drawing without AECOM's express written consent. All measurements must be obtained from the stated dimensions.



File name: F:\PROJECTS\TRAFFIC - CL - WEST EDINBURGH.ATM900\_CAD\_GIS\910\_CAD\215\_SHEETS\SPACES FOR PEOPLE (TEMPORARY CYCLEWAYS)\EAST CRAIGS  
 LTN\60579456-SHT-C-EC-LTN-000-0017 - STANDARD\60579456-SHT-C-EC-LTN-000-0017.DWG  
 Last saved by: ROBERT SONM Last Plotted: 2020/07/06  
 Project Management Initials: Designer: JN Checked: WP Approved: PM ISO A1 594mm x 841mm



**NORTH GYLE TERRACE AT MAYBURY ROAD**



**PROJECT**  
**WEST EDINBURGH**  
**ACTIVE TRAVEL**  
**NETWORK**

**CLIENT**



**CONSULTANT**

AECOM  
 1 Tanfield  
 EDINBURGH, EH3 5DA  
 +44 (0) 131 301 8600 tel  
 +44 (0) 131 301 8699 fax  
 www.aecom.com

**NOTES**

- ALL WORKS TO BE EXECUTED IN ACCORDANCE WITH THE SPECIFICATION FOR HIGHWAY WORKS - THE MANUAL OF CONTRACT DOCUMENTS FOR HIGHWAY WORKS, DESIGN MANUAL FOR ROADS AND BRIDGES, TRAFFIC SIGNS MANUAL AND LOCAL COUNCIL GUIDELINES.
- ALL DIMENSIONS ARE IN METRES UNLESS STATED OTHERWISE. ALL LEVELS ARE IN METRES AND RELATE TO ORDNANCE DATUM.
- DO NOT SCALE FROM ANY DRAWING. WORK TO FIGURED DIMENSIONS ONLY. ANY DISCREPANCIES IN DIMENSION ARE TO BE REFERRED TO THE DESIGNER BEFORE WORK IS PUT TO HAND.
- ALL DIMENSIONS AND LEVELS ARE TO BE CHECKED ON SITE BY THE CONTRACTOR PRIOR TO PREPARING ANY WORKING DRAWINGS OR COMMENCING ON SITE.
- ALL WORKS BY THE CONTRACTOR MUST BE CARRIED OUT IN SUCH A WAY THAT ALL REQUIREMENTS UNDER THE HEALTH AND SAFETY AT WORK ACT ARE SATISFIED.
- ALL WORK IS TO BE CARRIED OUT IN COMPLIANCE WITH THE REQUIREMENTS OF THE STATUTORY AUTHORITIES AND CONSTRUCTION DESIGN AND MANAGEMENT REGULATIONS.
- DRAWING BASE RECEIVED FROM OTHERS, SURVEY CARRIED OUT BY OTHERS. AECOM CANNOT GUARANTEE THEIR ACCURACY. CONTRACTOR TO SATISFY THEMSELVES AS TO THE ACCURACY OF SUCH INFORMATION.

**ISSUE/REVISION**

I/R	DATE	DESCRIPTION
3	25/06/2020	CLIENT COMMENTS
2	16/06/2020	CLIENT COMMENTS
1	15/06/2020	CLIENT COMMENTS

**KEY PLAN**

**PROJECT NUMBER**

60579456

**SHEET TITLE**

EAST CRAIGS LTN  
 NORTH GYLE TERR AT MAYBURY RD  
 GENERAL ARRANGEMENT

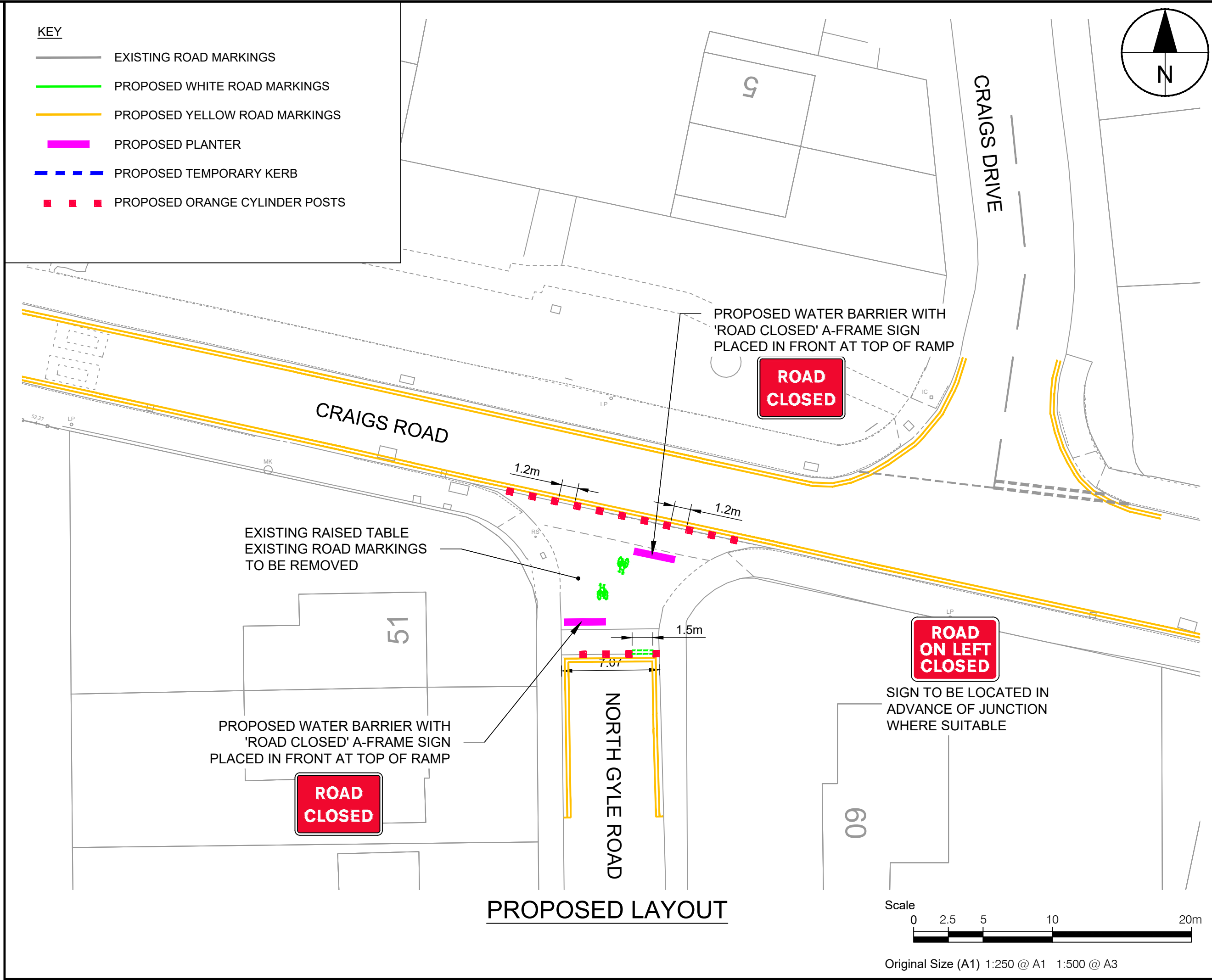
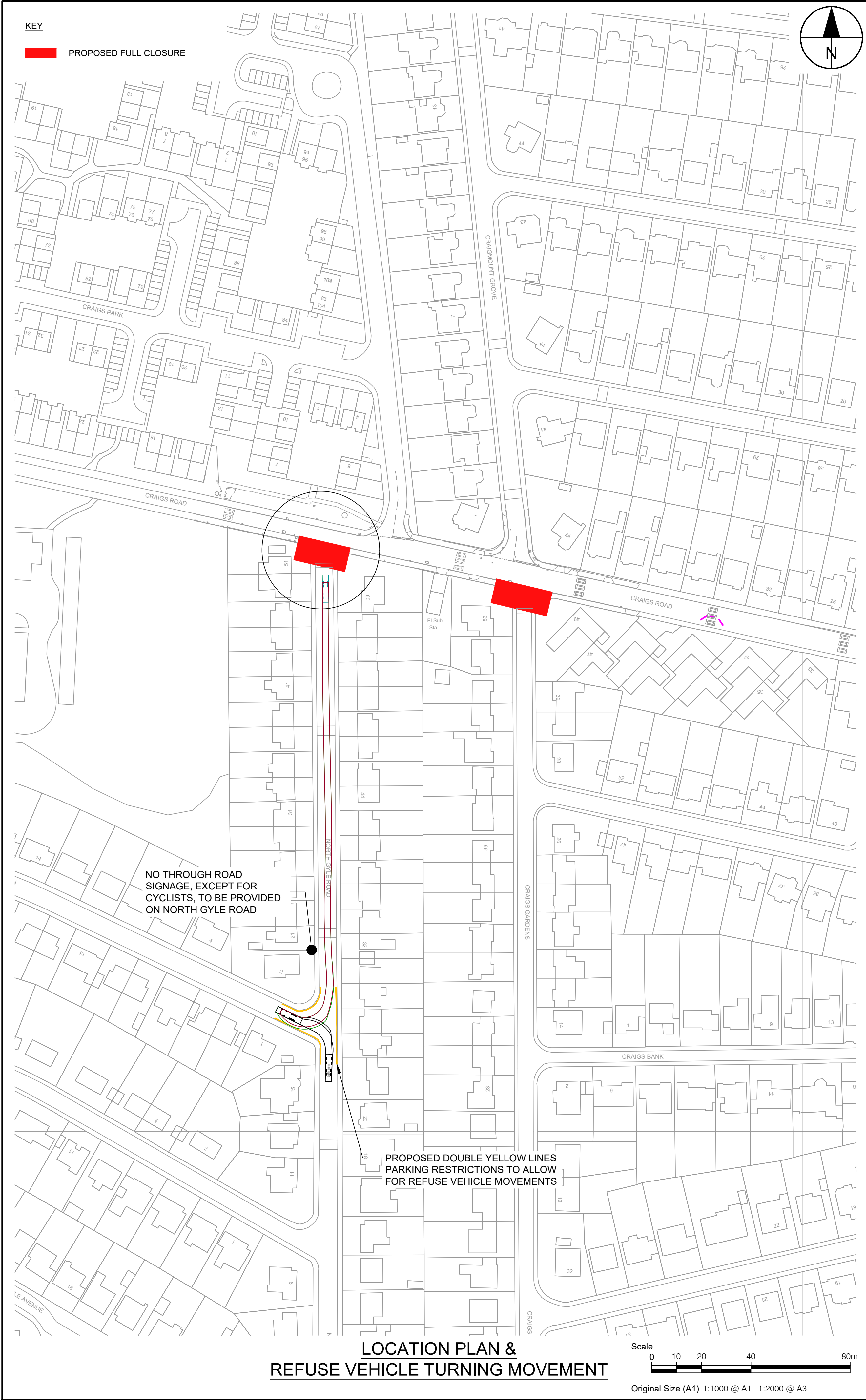
**SHEET NUMBER**

60579456-SHT-C-EC-LTN-0002

This drawing has been prepared for the use of AECOM's client. It may not be used, modified, reproduced or relied upon by third parties, except as agreed by AECOM or as required by law. AECOM accepts no responsibility, and denies any liability, whatsoever, to any party that uses or relies on this drawing without AECOM's express written consent. Do not scale this document. All measurements must be obtained from the stated dimensions.



File name: F:\PROJECTS\TRAFFIC - CL - WEST EDINBURGH ATN900\_CAD\_GIS\910\_CAD\2020-SHEETS\SPACES FOR PEOPLE (TEMPORARY CYCLEWAYS)\EAST CRAIGS  
 LTN\60579456-SHT-C-EC-LTN-000-0017 - STANDARD\ARD\60579456-SHT-C-EC-LTN-000-0017.DWG  
 Last saved by: ROBERTSONM Last Plotted: 2020-07-06  
 ISO A1 841mm x 594mm x 841mm  
 Approved: PM  
 Checked: WP  
 Designer: JN  
 Project Management Initials:



**PROJECT**

# WEST EDINBURGH ACTIVE TRAVEL NETWORK

**CLIENT**



**CONSULTANT**

AECOM  
 1 Tanfield  
 EDINBURGH, EH3 5DA  
 +44 (0) 131 301 8600 tel  
 +44 (0) 131 301 8699 fax  
 www.aecom.com

**NOTES**

- ALL WORKS TO BE EXECUTED IN ACCORDANCE WITH THE SPECIFICATION FOR HIGHWAY WORKS - THE MANUAL OF CONTRACT DOCUMENTS FOR HIGHWAY WORKS, DESIGN MANUAL FOR ROADS AND BRIDGES, TRAFFIC SIGNS MANUAL AND LOCAL COUNCIL GUIDELINES.
- ALL DIMENSIONS ARE IN METRES UNLESS STATED OTHERWISE. ALL LEVELS ARE IN METRES AND RELATE TO ORDNANCE DATUM.
- DO NOT SCALE FROM ANY DRAWING. WORK TO FIGURED DIMENSIONS ONLY. ANY DISCREPANCIES IN DIMENSION ARE TO BE REFERRED TO THE DESIGNER BEFORE WORK IS PUT TO HAND.
- ALL DIMENSIONS AND LEVELS ARE TO BE CHECKED ON SITE BY THE CONTRACTOR PRIOR TO PREPARING ANY WORKING DRAWINGS OR COMMENCING ON SITE.
- ALL WORKS BY THE CONTRACTOR MUST BE CARRIED OUT IN SUCH A WAY THAT ALL REQUIREMENTS UNDER THE HEALTH AND SAFETY AT WORK ACT ARE SATISFIED.
- ALL WORK IS TO BE CARRIED OUT IN COMPLIANCE WITH THE REQUIREMENTS OF THE STATUTORY AUTHORITIES AND CONSTRUCTION DESIGN AND MANAGEMENT REGULATIONS.
- DRAWING BASE RECEIVED FROM OTHERS. SURVEY CARRIED OUT BY OTHERS. AECOM CANNOT GUARANTEE THEIR ACCURACY. CONTRACTOR TO SATISFY THEMSELVES AS TO THE ACCURACY OF SUCH INFORMATION.

**ISSUE/REVISION**

I/R	DATE	DESCRIPTION
3	25/06/2020	CLIENT COMMENTS
2	16/06/2020	CLIENT COMMENTS
1	15/06/2020	CLIENT COMMENTS

**KEY PLAN**

**PROJECT NUMBER**

60579456

**SHEET TITLE**

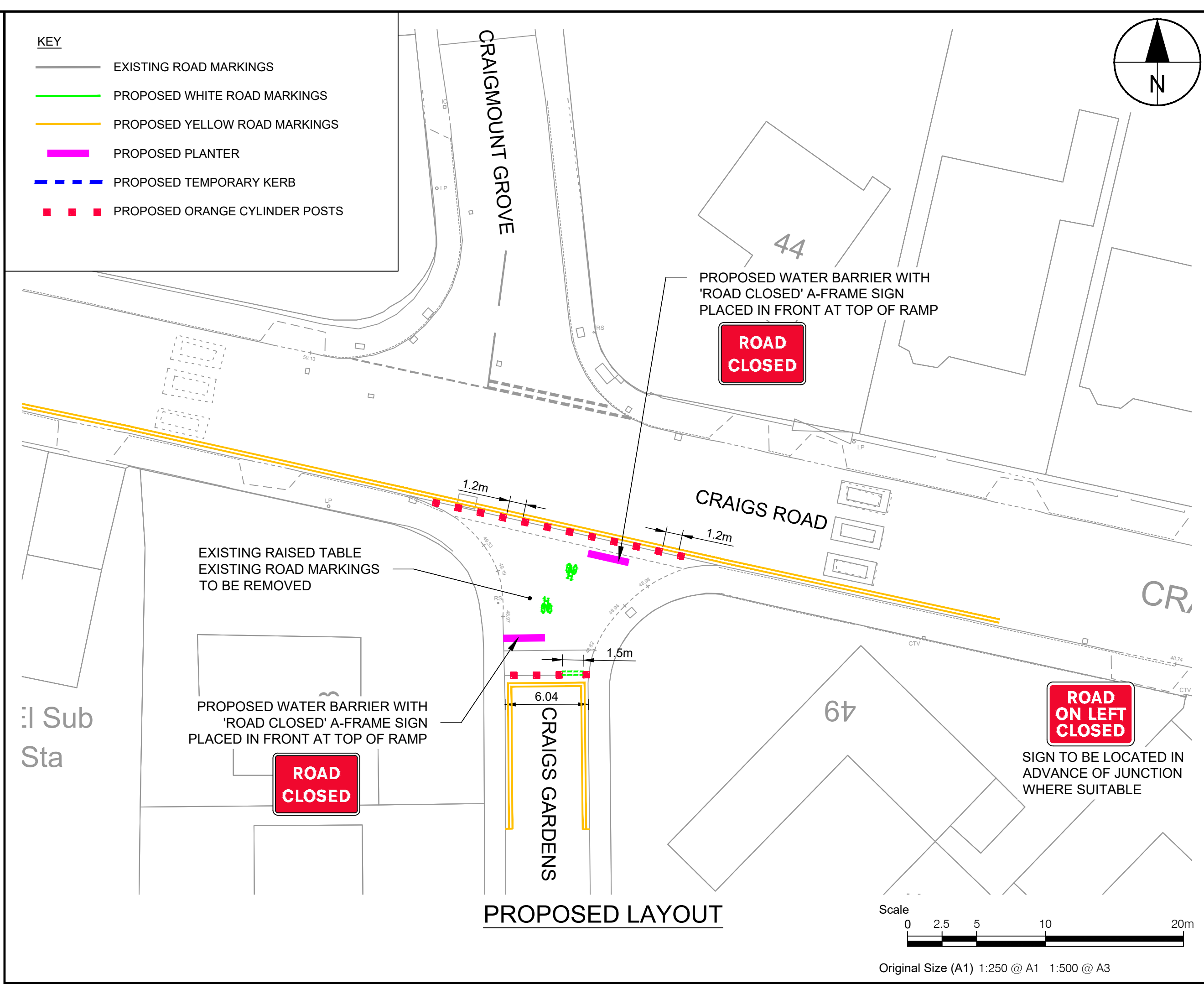
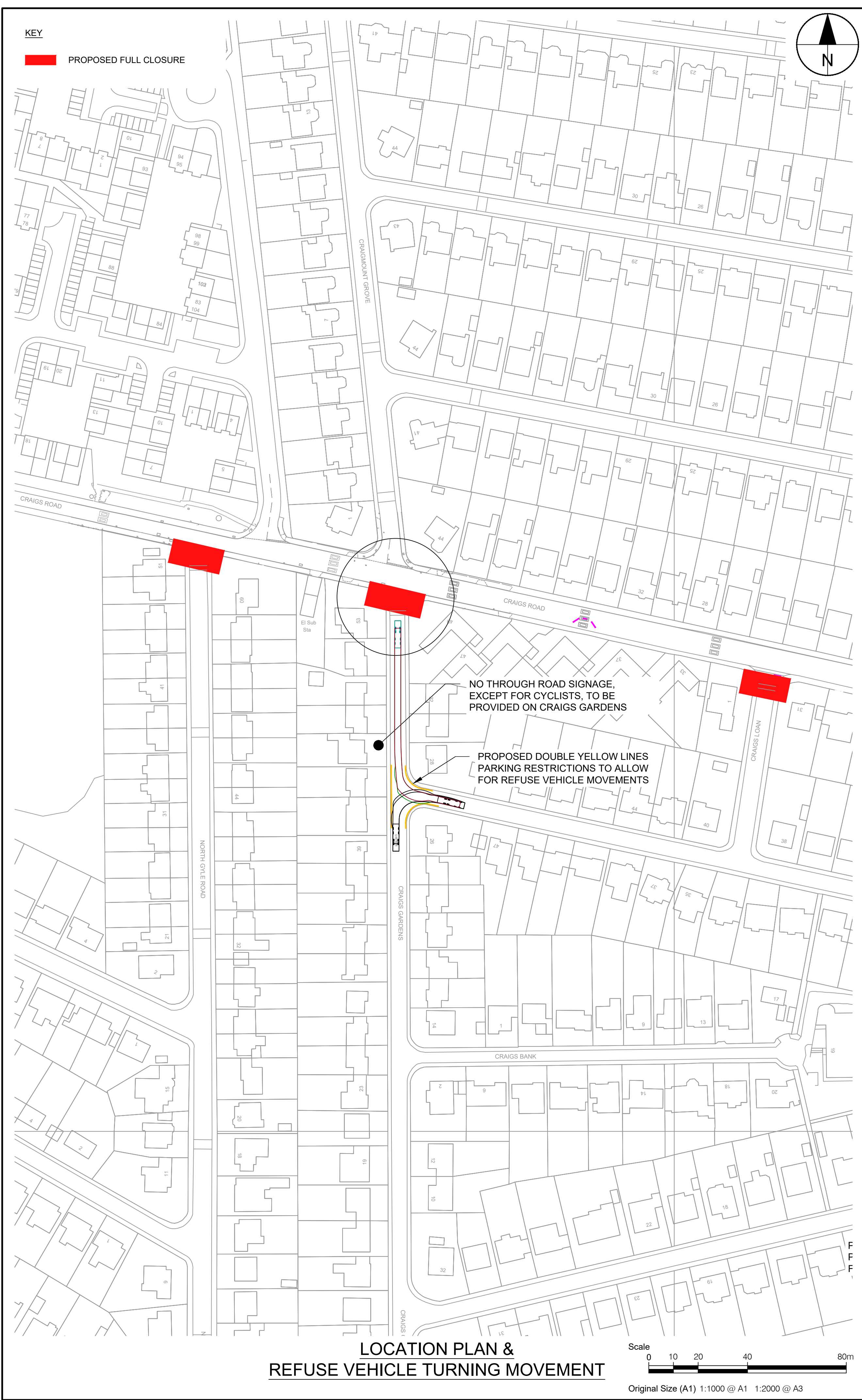
EAST CRAIGS LTN  
 CRAIGS ROAD AT NORTH GYLE RD  
 GENERAL ARRANGEMENT

**SHEET NUMBER**

60579456-SHT-C-EC-LTN-0003



File name: F:\PROJECTS\TRAFFIC - CL - WEST EDINBURGH.ATM900\_CAD\_GIS\910\_CAD2D\_SHEETS\SPACES FOR PEOPLE (TEMPORARY CYCLEWAYS)\EAST CRAIGS  
 LTN\60579456-SHT-C-EC-LTN-000-0017 - S\TANDARD\60579456-SHT-C-EC-LTN-000-0017.DWG  
 Last saved by: ROBERTSONM Last Plotted: 2020-07-06  
 Project Management Initials: Designer: JN Checked: WP Approved: PM ISO A1 994mm x 841mm



CRAIGS ROAD AT CRAIGS GARDENS (CRAIGS GARDENS ON RIGHT)

# AECOM

**PROJECT**  
**WEST EDINBURGH ACTIVE TRAVEL NETWORK**

**CLIENT**  
**EDINBURGH**  
 THE CITY OF EDINBURGH COUNCIL

**CONSULTANT**  
 AECOM  
 1 Tanfield  
 EDINBURGH, EH3 5DA  
 +44 (0) 131 301 8600 tel  
 +44 (0) 131 301 8699 fax  
 www.aecom.com

**NOTES**

- ALL WORKS TO BE EXECUTED IN ACCORDANCE WITH THE SPECIFICATION FOR HIGHWAY WORKS - THE MANUAL OF CONTRACT DOCUMENTS FOR HIGHWAY WORKS, DESIGN MANUAL FOR ROADS AND BRIDGES, TRAFFIC SIGNS MANUAL AND LOCAL COUNCIL GUIDELINES.
- ALL DIMENSIONS ARE IN METRES UNLESS STATED OTHERWISE. ALL LEVELS ARE IN METRES AND RELATE TO ORDNANCE DATUM.
- DO NOT SCALE FROM ANY DRAWING. WORK TO FIGURED DIMENSIONS ONLY. ANY DISCREPANCIES IN DIMENSION ARE TO BE REFERRED TO THE DESIGNER BEFORE WORK IS PUT TO HAND.
- ALL DIMENSIONS AND LEVELS ARE TO BE CHECKED ON SITE BY THE CONTRACTOR PRIOR TO PREPARING ANY WORKING DRAWINGS OR COMMENCING ON SITE.
- ALL WORKS BY THE CONTRACTOR MUST BE CARRIED OUT IN SUCH A WAY THAT ALL REQUIREMENTS UNDER THE HEALTH AND SAFETY AT WORK ACT ARE SATISFIED.
- ALL WORK IS TO BE CARRIED OUT IN COMPLIANCE WITH THE REQUIREMENTS OF THE STATUTORY AUTHORITIES AND CONSTRUCTION DESIGN AND MANAGEMENT REGULATIONS.
- DRAWING BASE RECEIVED FROM OTHERS. SURVEY CARRIED OUT BY OTHERS. AECOM CANNOT GUARANTEE THEIR ACCURACY. CONTRACTOR TO SATISFY THEMSELVES AS TO THE ACCURACY OF SUCH INFORMATION.

**ISSUE/REVISION**

I/R	DATE	DESCRIPTION
3	25/06/2020	CLIENT COMMENTS
2	16/06/2020	CLIENT COMMENTS
1	15/06/2020	CLIENT COMMENTS

**KEY PLAN**

**PROJECT NUMBER**  
60579456

**SHEET TITLE**  
EAST CRAIGS LTN  
CRAIGS ROAD AT CRAIGS GARDENS  
GENERAL ARRANGEMENT

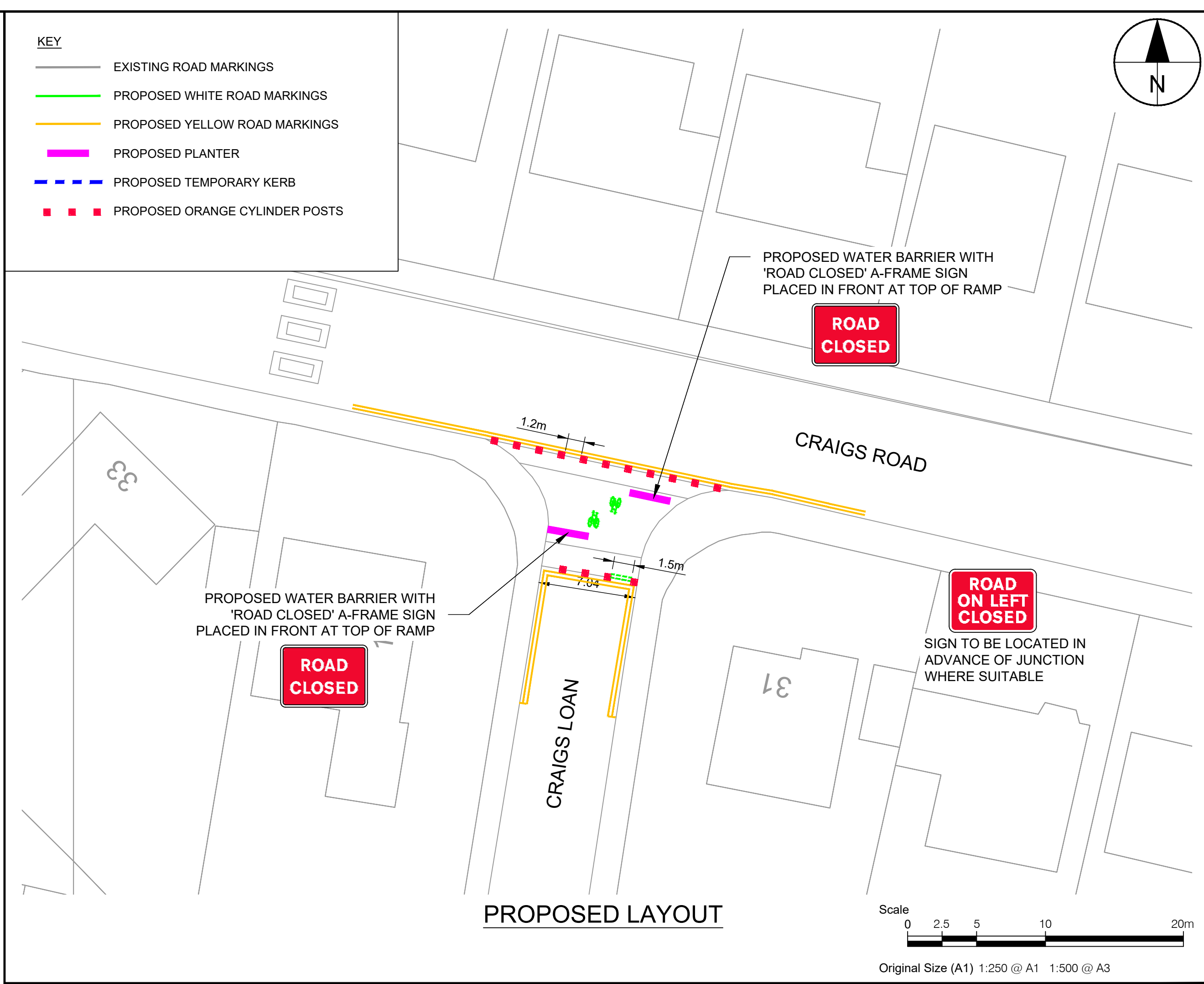
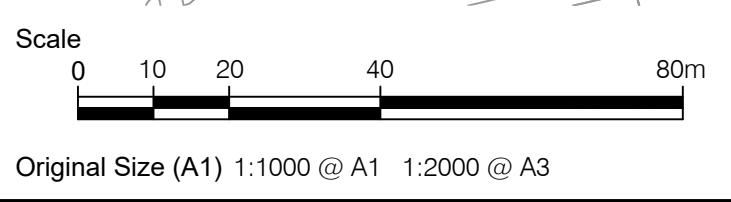
**SHEET NUMBER**  
60579456-SHT-C-EC-LTN-0004



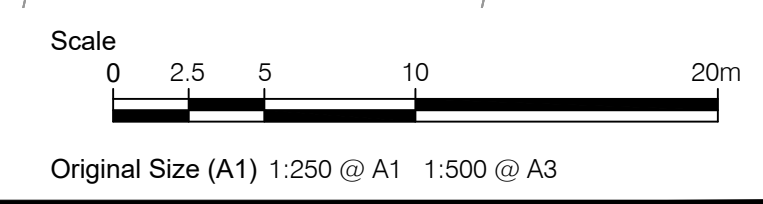
File name: F:\PROJECTS\TRAFFIC - CL - WEST EDINBURGH ATN900\_CAD\_GIS\910\_CAD\2020-SHEETS\SPACES FOR PEOPLE (TEMPORARY CYCLEWAYS)\EAST CRAIGS  
 LTN\60579456-SHT-C-EC-LTN-000-0017 - STANDARD\60579456-SHT-C-EC-LTN-000-0017.DWG  
 Last saved by: ROBERTYSONNI Last Plotted: 2020-07-06  
 Project Management Initials: Designer: JN Checked: WP Approved: PM ISO A1 994mm x 841mm



**LOCATION PLAN & REFUSE VEHICLE TURNING MOVEMENT**



**PROPOSED LAYOUT**



**CRAIGS ROAD AT CRAIGS LOAN**

This drawing has been prepared for the use of AECOM's client. It may not be used, modified, reproduced or relied upon by third parties, except as agreed by AECOM or as required by law. AECOM accepts no responsibility, and denies any liability, whatsoever, to any party that uses or relies on this drawing without AECOM's express written consent. All measurements must be obtained from the stated dimensions.



**PROJECT**  
**WEST EDINBURGH ACTIVE TRAVEL NETWORK**

**CLIENT**



**CONSULTANT**

AECOM  
 1 Tanfield  
 EDINBURGH, EH3 5DA  
 +44 (0) 131 301 8600 tel  
 +44 (0) 131 301 8699 fax  
 www.aecom.com

**NOTES**

1. ALL WORKS TO BE EXECUTED IN ACCORDANCE WITH THE SPECIFICATION FOR HIGHWAY WORKS - THE MANUAL OF CONTRACT DOCUMENTS FOR HIGHWAY WORKS, DESIGN MANUAL FOR ROADS AND BRIDGES, TRAFFIC SIGNS MANUAL AND LOCAL COUNCIL GUIDELINES.
2. ALL DIMENSIONS ARE IN METRES UNLESS STATED OTHERWISE. ALL LEVELS ARE IN METRES AND RELATE TO ORDNANCE DATUM.
3. DO NOT SCALE FROM ANY DRAWING. WORK TO FIGURED DIMENSIONS ONLY. ANY DISCREPANCIES IN DIMENSION ARE TO BE REFERRED TO THE DESIGNER BEFORE WORK IS PUT TO HAND.
4. ALL DIMENSIONS AND LEVELS ARE TO BE CHECKED ON SITE BY THE CONTRACTOR PRIOR TO PREPARING ANY WORKING DRAWINGS OR COMMENCING ON SITE.
5. ALL WORKS BY THE CONTRACTOR MUST BE CARRIED OUT IN SUCH A WAY THAT ALL REQUIREMENTS UNDER THE HEALTH AND SAFETY AT WORK ACT ARE SATISFIED.
6. ALL WORK IS TO BE CARRIED OUT IN COMPLIANCE WITH THE REQUIREMENTS OF THE STATUTORY AUTHORITIES AND CONSTRUCTION DESIGN AND MANAGEMENT REGULATIONS.
7. DRAWING BASE RECEIVED FROM OTHERS. SURVEY CARRIED OUT BY OTHERS. AECOM CANNOT GUARANTEE THEIR ACCURACY. CONTRACTOR TO SATISFY THEMSELVES AS TO THE ACCURACY OF SUCH INFORMATION.

**ISSUE/REVISION**

I/R	DATE	DESCRIPTION
3	25/06/2020	CLIENT COMMENTS
2	16/06/2020	CLIENT COMMENTS
1	15/06/2020	CLIENT COMMENTS

**KEY PLAN**

**PROJECT NUMBER**

60579456

**SHEET TITLE**

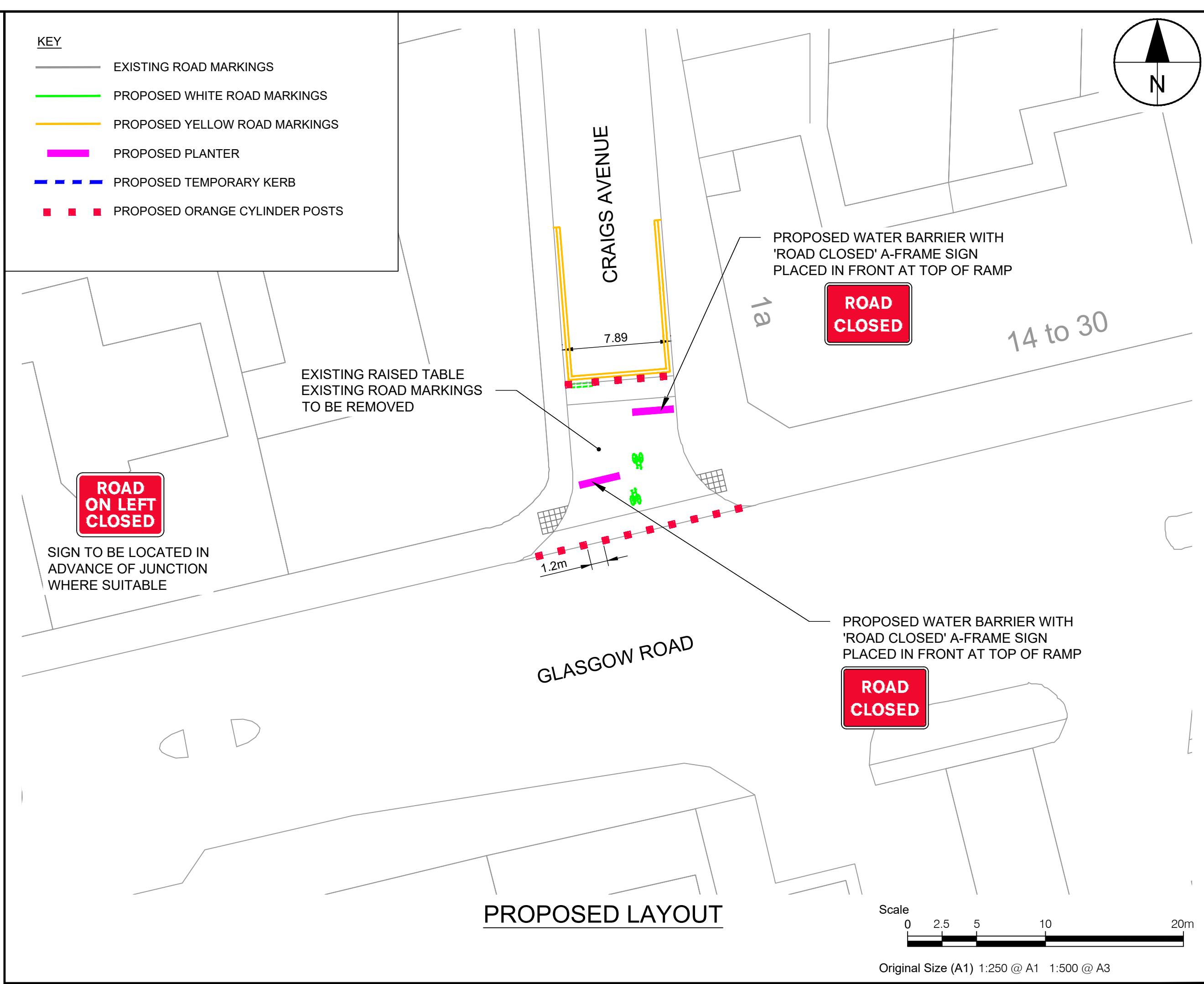
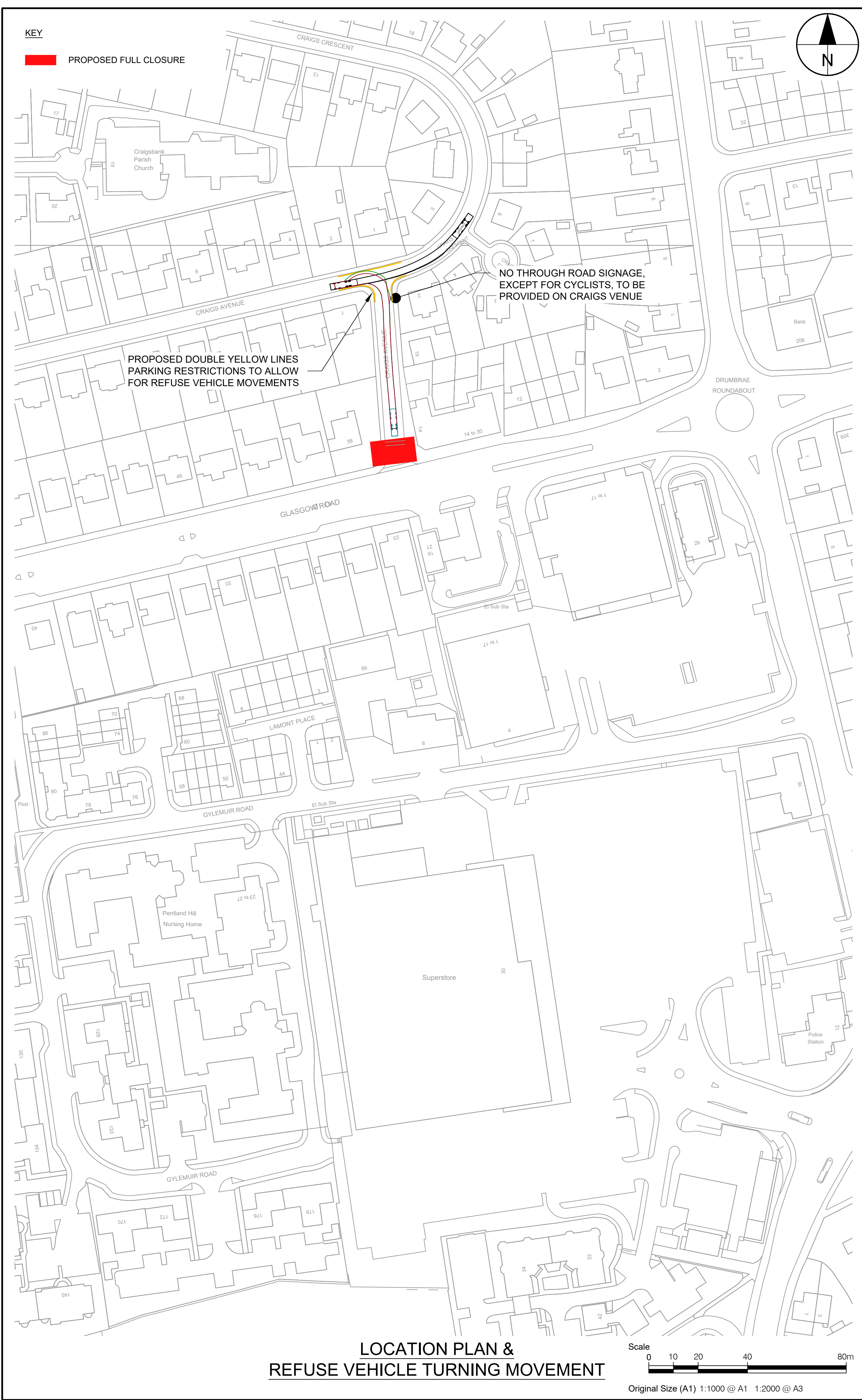
EAST CRAIGS LTN  
 CRAIGS ROAD AT CRAIGS LOAN  
 GENERAL ARRANGEMENT

**SHEET NUMBER**

60579456-SHT-C-EC-LTN-0005



File name: F:\PROJECTS\TRAFFIC - CL - WEST EDINBURGH.ATM900\_CAD\_GIS\010\_CAD\2020-SHEETS\SPACES FOR PEOPLE (TEMPORARY CYCLEWAYS)\EAST CRAIGS  
 LTN\60579456-SHT-C-EC-LTN-000-0017 - STANDARD\60579456-SHT-C-EC-LTN-000-0017.DWG  
 Last saved by: ROBERTSONM Last Plotted: 2020-07-06  
 Project Management Initials: Designer: JN Checked: WP Approved: PM ISO A1 994mm x 841mm



**AECOM**

**PROJECT**  
WEST EDINBURGH ACTIVE TRAVEL NETWORK

**CLIENT**  
EDINBURGH THE CITY OF EDINBURGH COUNCIL

**CONSULTANT**  
AECOM  
1 Tanfield  
EDINBURGH, EH3 5DA  
+44 (0) 131 301 8600 tel  
+44 (0) 131 301 8699 fax  
www.aecom.com

**NOTES**

- ALL WORKS TO BE EXECUTED IN ACCORDANCE WITH THE SPECIFICATION FOR HIGHWAY WORKS - THE MANUAL OF CONTRACT DOCUMENTS FOR HIGHWAY WORKS, DESIGN MANUAL FOR ROADS AND BRIDGES, TRAFFIC SIGNS MANUAL AND LOCAL COUNCIL GUIDELINES.
- ALL DIMENSIONS ARE IN METRES UNLESS STATED OTHERWISE. ALL LEVELS ARE IN METRES AND RELATE TO ORDNANCE DATUM.
- DO NOT SCALE FROM ANY DRAWING. WORK TO FIGURED DIMENSIONS ONLY. ANY DISCREPANCIES IN DIMENSION ARE TO BE REFERRED TO THE DESIGNER BEFORE WORK IS PUT TO HAND.
- ALL DIMENSIONS AND LEVELS ARE TO BE CHECKED ON SITE BY THE CONTRACTOR PRIOR TO PREPARING ANY WORKING DRAWINGS OR COMMENCING ON SITE.
- ALL WORKS BY THE CONTRACTOR MUST BE CARRIED OUT IN SUCH A WAY THAT ALL REQUIREMENTS UNDER THE HEALTH AND SAFETY AT WORK ACT ARE SATISFIED.
- ALL WORK IS TO BE CARRIED OUT IN COMPLIANCE WITH THE REQUIREMENTS OF THE STATUTORY AUTHORITIES AND CONSTRUCTION DESIGN AND MANAGEMENT REGULATIONS.
- DRAWING BASE RECEIVED FROM OTHERS. SURVEY CARRIED OUT BY OTHERS. AECOM CANNOT GUARANTEE THEIR ACCURACY. CONTRACTOR TO SATISFY THEMSELVES AS TO THE ACCURACY OF SUCH INFORMATION.

**ISSUE/REVISION**

I/R	DATE	DESCRIPTION
3	25/06/2020	CLIENT COMMENTS
2	16/06/2020	CLIENT COMMENTS
1	15/06/2020	CLIENT COMMENTS

**KEY PLAN**

**PROJECT NUMBER**  
60579456

**SHEET TITLE**  
EAST CRAIGS LTN  
GLASGOW ROAD AT CRAIGS AVE  
GENERAL ARRANGEMENT

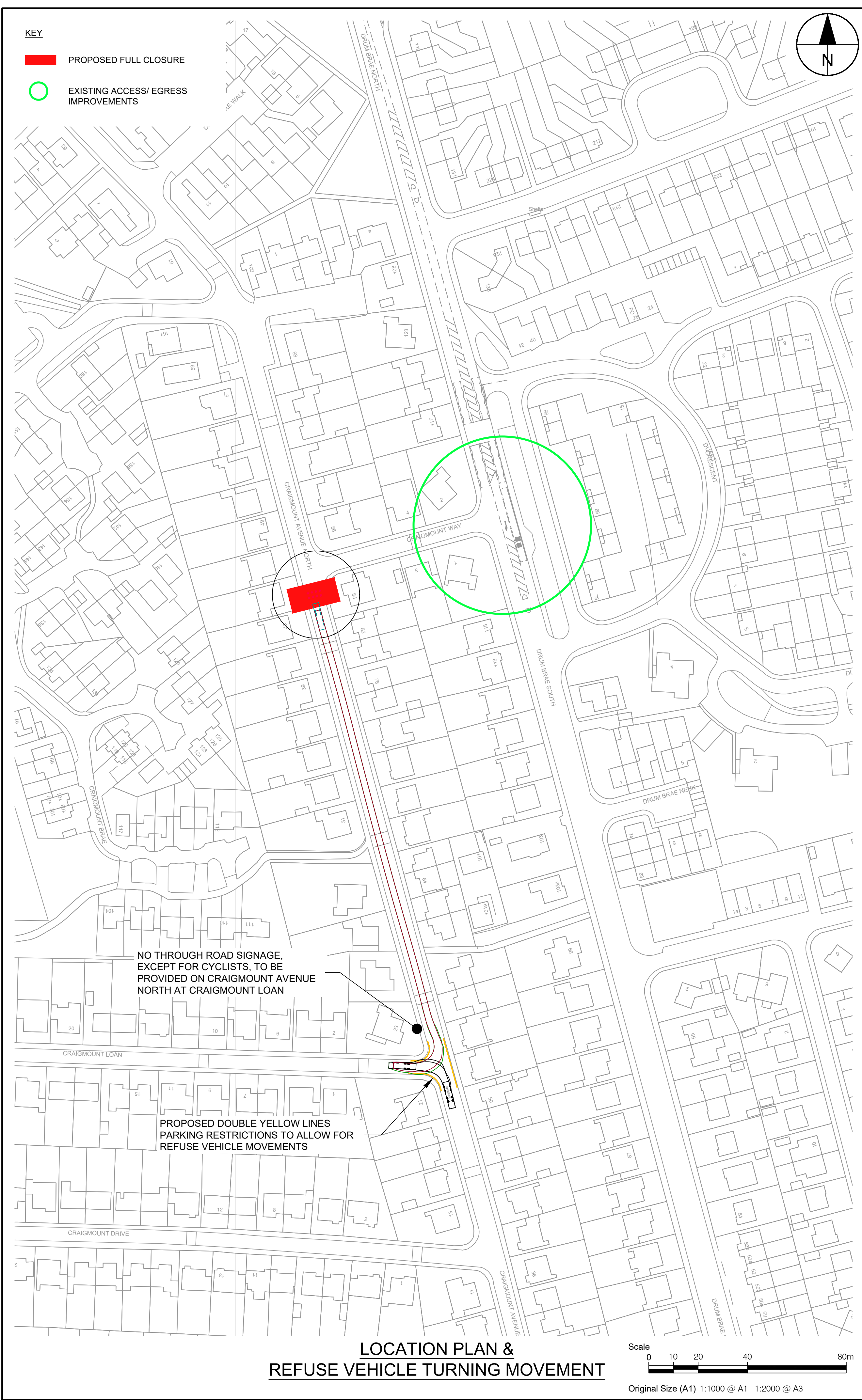
**SHEET NUMBER**  
60579456-SHT-C-EC-LTN-0006

This drawing has been prepared for the use of AECOM's client. It may not be used, modified, reproduced or relied upon by third parties, except as agreed by AECOM or as required by law. AECOM accepts no responsibility, and denies any liability, whatsoever, to any party that uses or relies on this drawing without AECOM's express written consent. All measurements must be obtained from the stated dimensions.

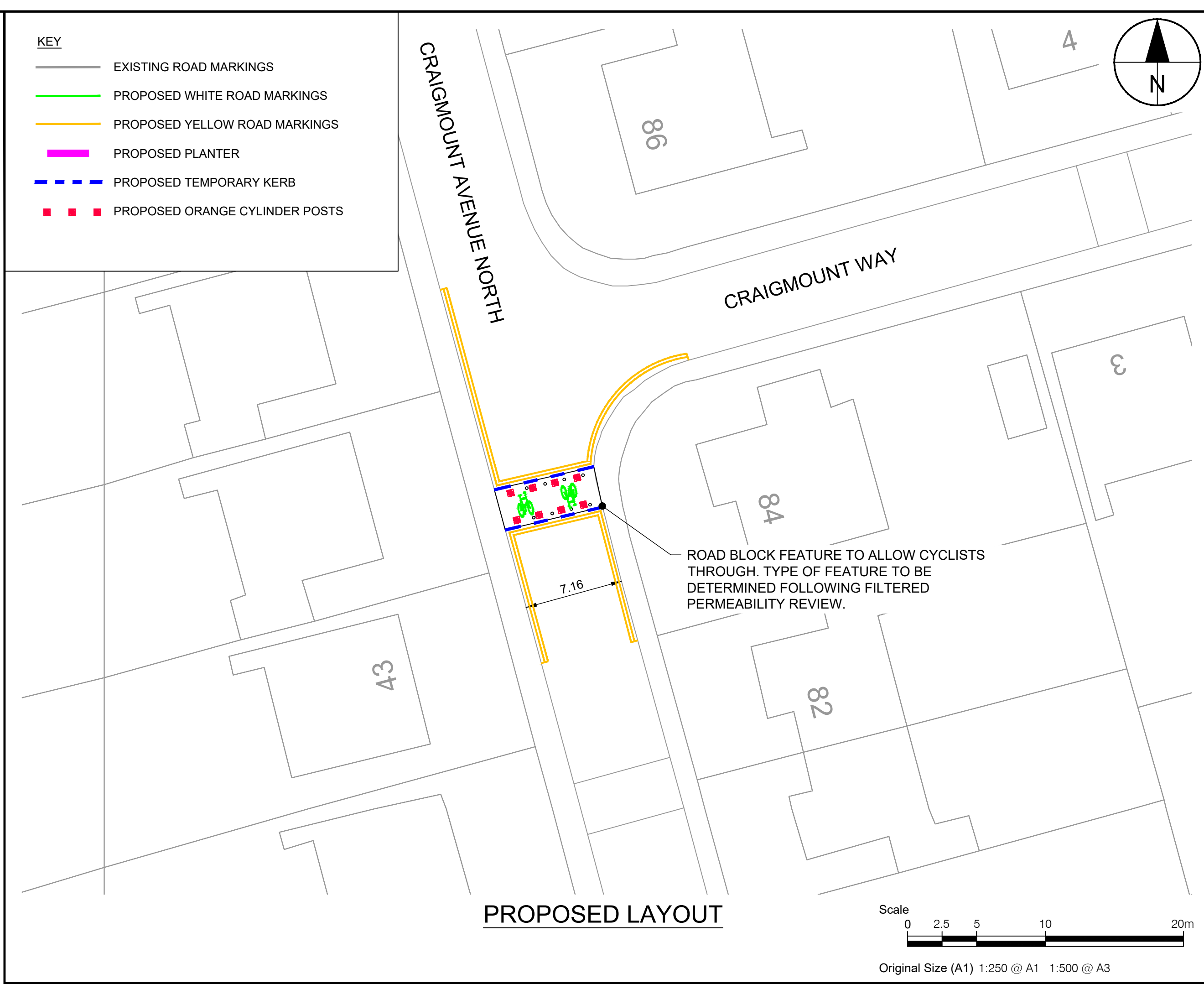


File name: F:\PROJECTS\TRAFFIC - CL - WEST EDINBURGH AT N900\_CAD\_GIS\910\_CAD\2020-SHEETS\SPACES FOR PEOPLE (TEMPORARY CYCLEWAYS)\EAST CRAIGS  
 LTN\60579456-SHT-C-EC-LTN-000-0017 - STANDARD\60579456-SHT-C-EC-LTN-000-0017.DWG  
 Last saved by: ROBERTSONM Last Plotted: 2020-07-06

ISO A1 994mm x 841mm  
 Approved: PM  
 Checked: WP  
 Designer: JN  
 Project Management Initials:



**LOCATION PLAN & REFUSE VEHICLE TURNING MOVEMENT**



**PROPOSED LAYOUT**



**CRAIGMOUNT AVENUE NORTH AT CRAIGMOUNT WAY**

- KEY**
- EXISTING ROAD MARKINGS
  - PROPOSED WHITE ROAD MARKINGS
  - PROPOSED YELLOW ROAD MARKINGS
  - PROPOSED PLANTER
  - - - PROPOSED TEMPORARY KERB
  - ■ ■ PROPOSED ORANGE CYLINDER POSTS

**AECOM**

**PROJECT**  
**WEST EDINBURGH ACTIVE TRAVEL NETWORK**

**CLIENT**  
**EDINBURGH**  
 THE CITY OF EDINBURGH COUNCIL

**CONSULTANT**  
 AECOM  
 1 Tanfield  
 EDINBURGH, EH3 5DA  
 +44 (0) 131 301 8600 tel  
 +44 (0) 131 301 8699 fax  
 www.aecom.com

- NOTES**
1. ALL WORKS TO BE EXECUTED IN ACCORDANCE WITH THE SPECIFICATION FOR HIGHWAY WORKS - THE MANUAL OF CONTRACT DOCUMENTS FOR HIGHWAY WORKS, DESIGN MANUAL FOR ROADS AND BRIDGES, TRAFFIC SIGNS MANUAL AND LOCAL COUNCIL GUIDELINES.
  2. ALL DIMENSIONS ARE IN METRES UNLESS STATED OTHERWISE. ALL LEVELS ARE IN METRES AND RELATE TO ORDNANCE DATUM.
  3. DO NOT SCALE FROM ANY DRAWING. WORK TO FIGURED DIMENSIONS ONLY. ANY DISCREPANCIES IN DIMENSION ARE TO BE REFERRED TO THE DESIGNER BEFORE WORK IS PUT TO HAND.
  4. ALL DIMENSIONS AND LEVELS ARE TO BE CHECKED ON SITE BY THE CONTRACTOR PRIOR TO PREPARING ANY WORKING DRAWINGS OR COMMENCING ON SITE.
  5. ALL WORKS BY THE CONTRACTOR MUST BE CARRIED OUT IN SUCH A WAY THAT ALL REQUIREMENTS UNDER THE HEALTH AND SAFETY AT WORK ACT ARE SATISFIED.
  6. ALL WORK IS TO BE CARRIED OUT IN COMPLIANCE WITH THE REQUIREMENTS OF THE STATUTORY AUTHORITIES AND CONSTRUCTION DESIGN AND MANAGEMENT REGULATIONS.
  7. DRAWING BASE RECEIVED FROM OTHERS. SURVEY CARRIED OUT BY OTHERS. AECOM CANNOT GUARANTEE THEIR ACCURACY. CONTRACTOR TO SATISFY THEMSELVES AS TO THE ACCURACY OF SUCH INFORMATION.

**ISSUE/REVISION**

I/R	DATE	DESCRIPTION
3	25/06/2020	CLIENT COMMENTS
2	16/06/2020	CLIENT COMMENTS
1	15/06/2020	CLIENT COMMENTS

**KEY PLAN**

**PROJECT NUMBER**  
60579456

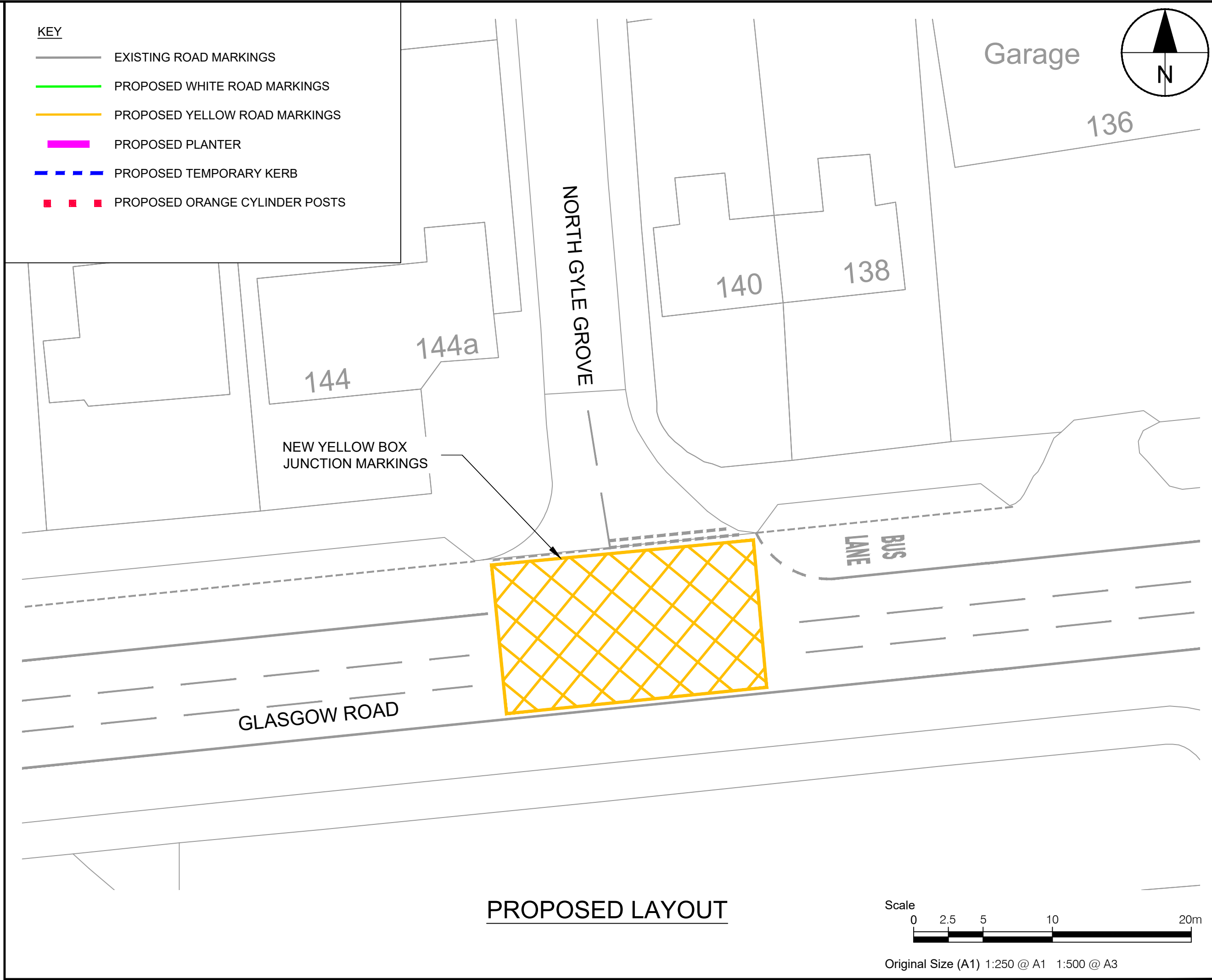
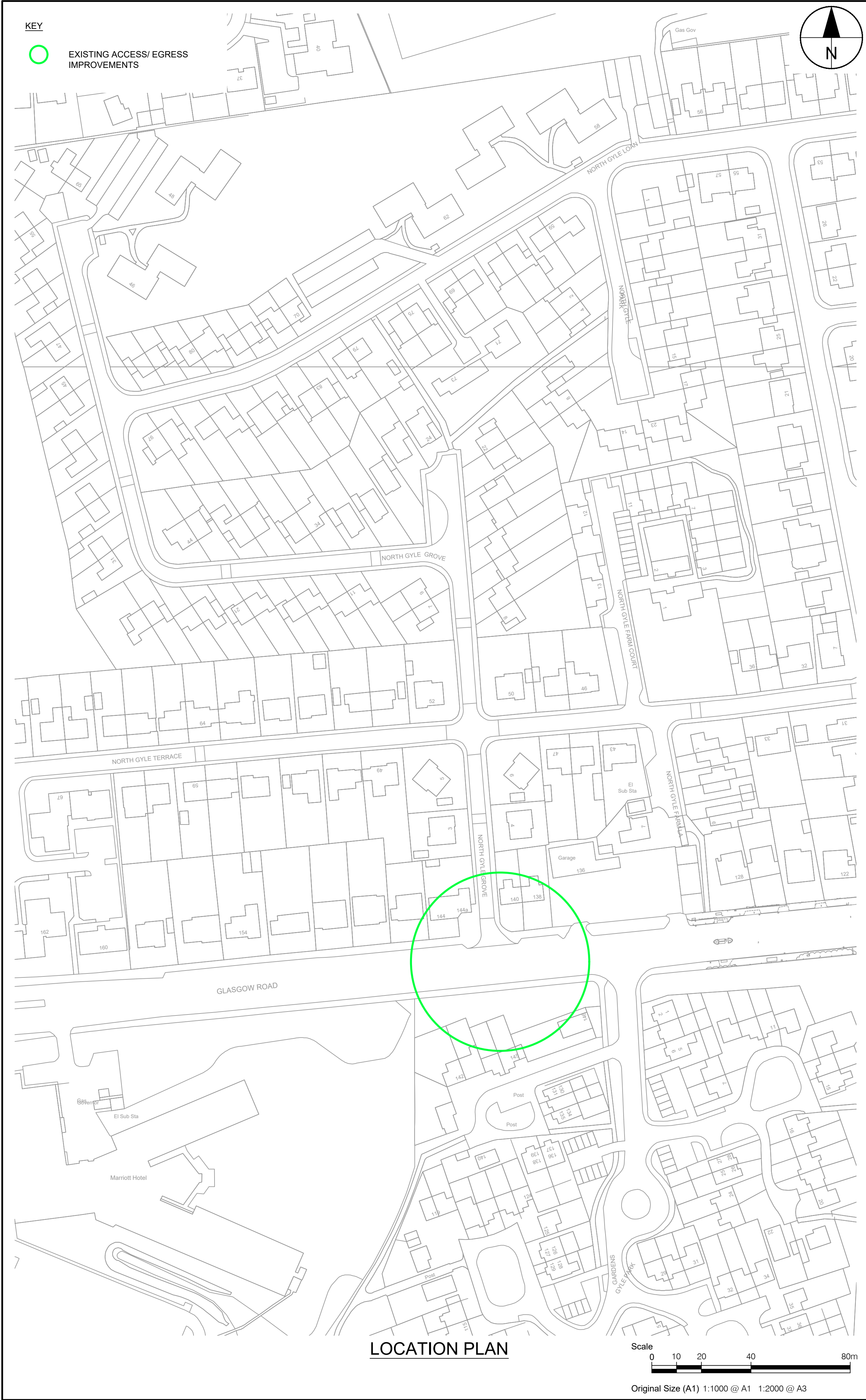
**SHEET TITLE**  
EAST CRAIGS LTN  
CRAIGMOUNT AVENUE NORTH AT CRAIGMOUNT WAY  
GENERAL ARRANGEMENT

**SHEET NUMBER**  
60579456-SHT-C-EC-LTN-0007

This drawing has been prepared for the use of AECOM's client. It may not be used, modified, reproduced or relied upon by third parties, except as agreed by AECOM or as required by law. AECOM accepts no responsibility, and denies any liability, whatsoever, to any party that uses or relies on this drawing without AECOM's express written consent. All measurements must be obtained from the stated dimensions.



File name: F:\PROJECTS\TRAFFIC - CL - WEST EDINBURGH\ATN900\_CAD\_GIS\010\_CAD\2D\_SHEETS\SPACES FOR PEOPLE (TEMPORARY CYCLEWAYS)\EAST CRAIGS  
 LTN\60579456-SHT-C-EC-LTN-000-0017 - STANDARD\60579456-SHT-C-EC-LTN-000-0017.DWG  
 Last saved by: ROBERTSONM Last Plotted: 2020-07-06  
 ISO A1 594mm x 841mm  
 Approved: PM  
 Checked: WP  
 Designer: JN  
 Project Management Initials:



**PROJECT**  
**WEST EDINBURGH**  
**ACTIVE TRAVEL**  
**NETWORK**

**CLIENT**



**CONSULTANT**

AECOM  
 1 Tanfield  
 EDINBURGH, EH3 5DA  
 +44 (0) 131 301 8600 tel  
 +44 (0) 131 301 8699 fax  
 www.aecom.com

**NOTES**

- ALL WORKS TO BE EXECUTED IN ACCORDANCE WITH THE SPECIFICATION FOR HIGHWAY WORKS - THE MANUAL OF CONTRACT DOCUMENTS FOR HIGHWAY WORKS, DESIGN MANUAL FOR ROADS AND BRIDGES, TRAFFIC SIGNS MANUAL AND LOCAL COUNCIL GUIDELINES.
- ALL DIMENSIONS ARE IN METRES UNLESS STATED OTHERWISE. ALL LEVELS ARE IN METRES AND RELATE TO ORDNANCE DATUM.
- DO NOT SCALE FROM ANY DRAWING. WORK TO FIGURED DIMENSIONS ONLY. ANY DISCREPANCIES IN DIMENSION ARE TO BE REFERRED TO THE DESIGNER BEFORE WORK IS PUT TO HAND.
- ALL DIMENSIONS AND LEVELS ARE TO BE CHECKED ON SITE BY THE CONTRACTOR PRIOR TO PREPARING ANY WORKING DRAWINGS OR COMMENCING ON SITE.
- ALL WORKS BY THE CONTRACTOR MUST BE CARRIED OUT IN SUCH A WAY THAT ALL REQUIREMENTS UNDER THE HEALTH AND SAFETY AT WORK ACT ARE SATISFIED.
- ALL WORK IS TO BE CARRIED OUT IN COMPLIANCE WITH THE REQUIREMENTS OF THE STATUTORY AUTHORITIES AND CONSTRUCTION DESIGN AND MANAGEMENT REGULATIONS.
- DRAWING BASE RECEIVED FROM OTHERS. SURVEY CARRIED OUT BY OTHERS. AECOM CANNOT GUARANTEE THEIR ACCURACY. CONTRACTOR TO SATISFY THEMSELVES AS TO THE ACCURACY OF SUCH INFORMATION.

**ISSUE/REVISION**

I/R	DATE	DESCRIPTION
3	25/06/2020	CLIENT COMMENTS
2	16/06/2020	CLIENT COMMENTS
1	15/06/2020	CLIENT COMMENTS

**KEY PLAN**

**PROJECT NUMBER**

60579456

**SHEET TITLE**

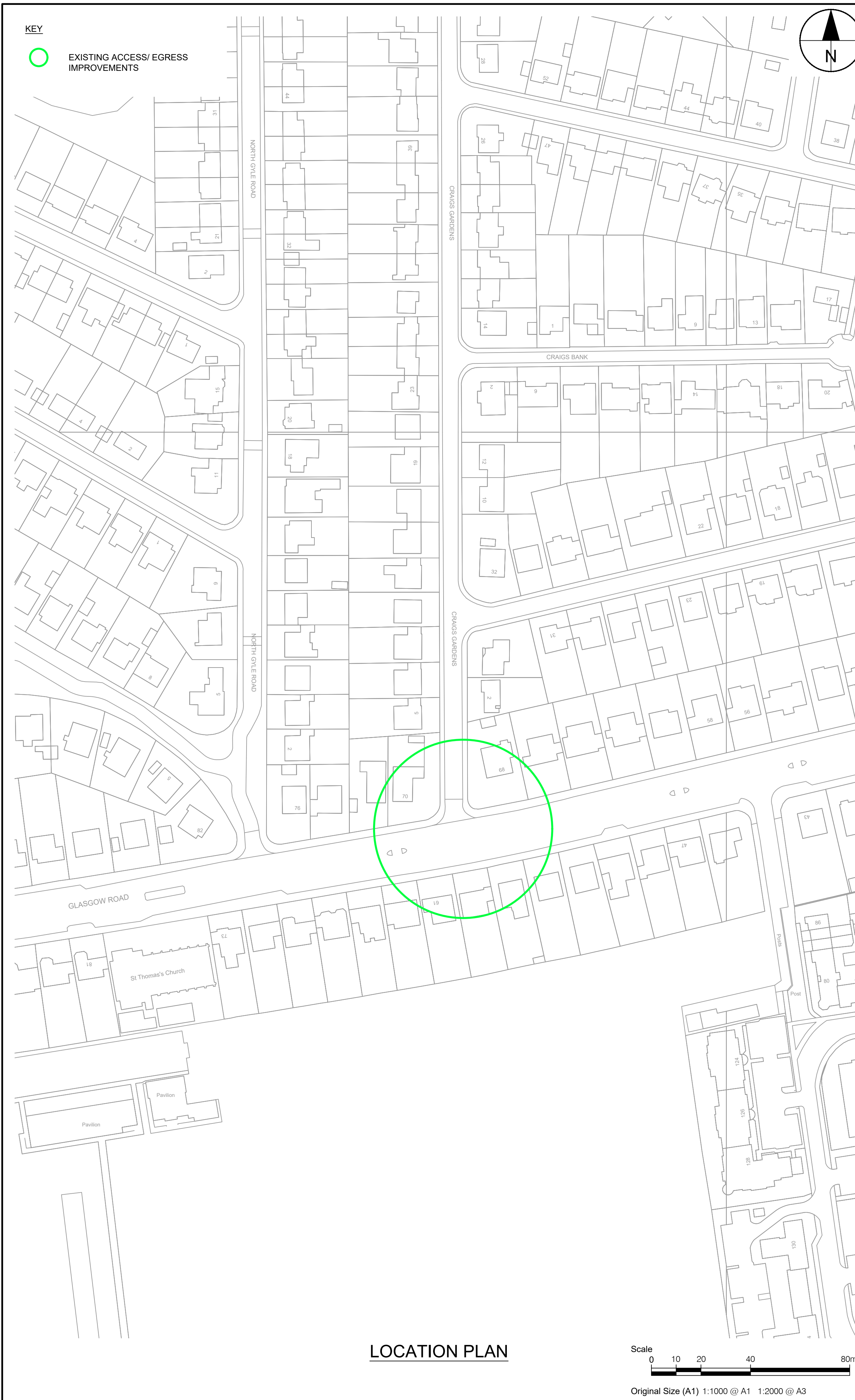
EAST CRAIGS LTN  
 GLASGOW ROAD/ NTH GYLE GROVE  
 ACCESS/ EGRESS IMPROVEMENTS

**SHEET NUMBER**

60579456-SHT-C-EC-LTN-0008

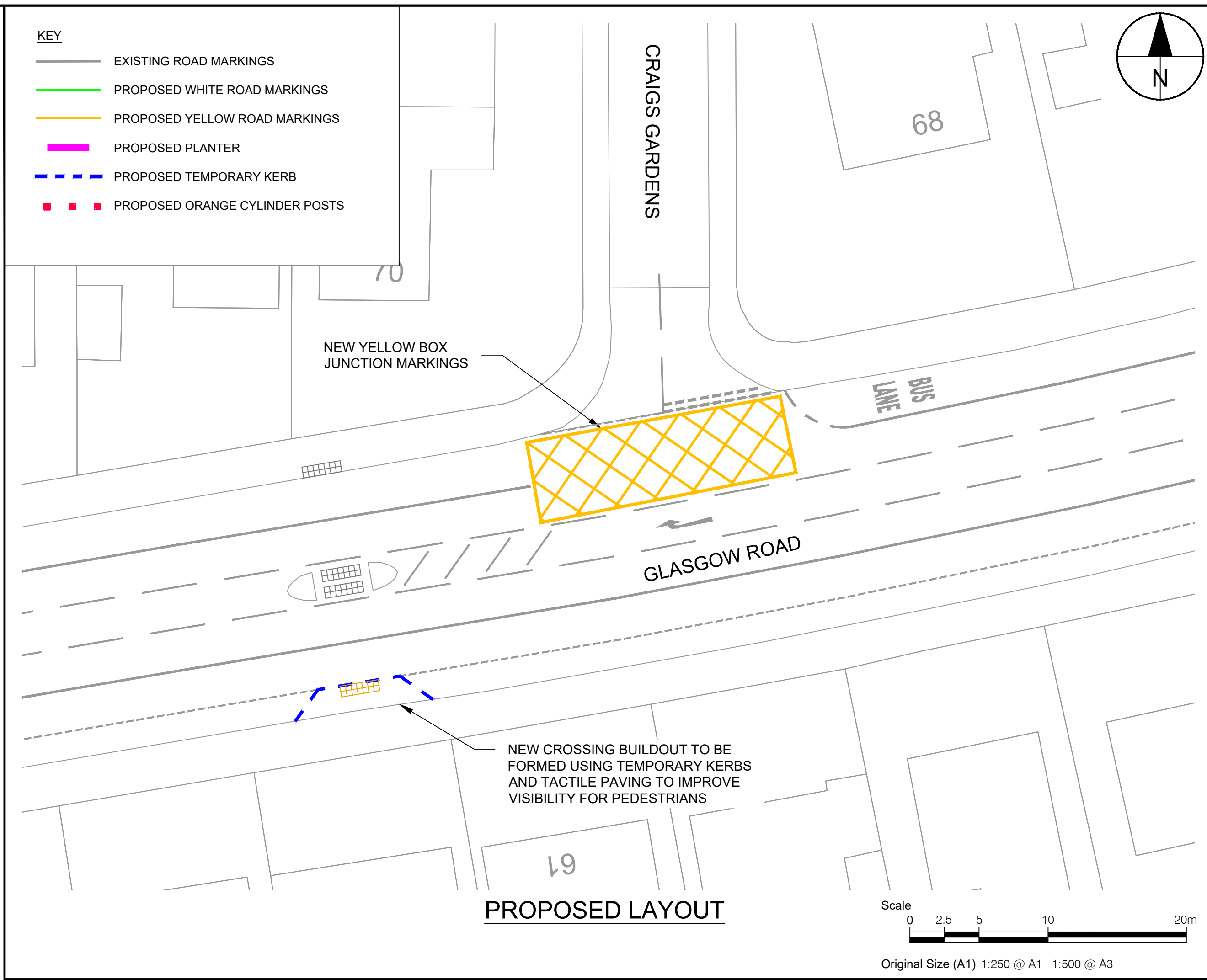
This drawing has been prepared for the use of AECOM's client. It may not be used, modified, reproduced or relied upon by third parties, except as agreed by AECOM or as required by law. AECOM accepts no responsibility, and denies any liability, whatsoever, to any party that uses or relies on this drawing without AECOM's express written consent. All measurements must be obtained from the stated dimensions.





LOCATION PLAN

Scale  
 0 10 20 40 80m  
 Original Size (A1) 1:1000 @ A1 1:2000 @ A3



PROPOSED LAYOUT

Scale  
 0 2.5 5 10 20m  
 Original Size (A1) 1:250 @ A1 1:500 @ A3



GLASGOW ROAD AT CRAIGS GARDENS

1. ALL WORKS TO BE EXECUTED IN ACCORDANCE WITH THE SPECIFICATION FOR HIGHWAY WORKS - THE MANUAL OF CONTRACT DOCUMENTS FOR HIGHWAY WORKS, DESIGN MANUAL FOR ROADS AND BRIDGES, TRAFFIC SIGNS MANUAL AND LOCAL COUNCIL GUIDELINES.
2. ALL DIMENSIONS ARE IN METRES UNLESS STATED OTHERWISE. ALL LEVELS ARE IN METRES AND RELATE TO ORDNANCE DATUM.
3. DO NOT SCALE FROM ANY DRAWING. WORK TO FIGURED DIMENSIONS ONLY. ANY DISCREPANCIES IN DIMENSION ARE TO BE REFERRED TO THE DESIGNER BEFORE WORK IS PUT TO HAND.
4. ALL DIMENSIONS AND LEVELS ARE TO BE CHECKED ON SITE BY THE CONTRACTOR PRIOR TO PREPARING ANY WORKING DRAWINGS OR COMMENCING ON SITE.
5. ALL WORKS BY THE CONTRACTOR MUST BE CARRIED OUT IN SUCH A WAY THAT ALL REQUIREMENTS UNDER THE HEALTH AND SAFETY AT WORK ACT ARE SATISFIED.
6. ALL WORK IS TO BE CARRIED OUT IN COMPLIANCE WITH THE REQUIREMENTS OF THE STATUTORY AUTHORITIES AND CONSTRUCTION DESIGN AND MANAGEMENT REGULATIONS.
7. DRAWING BASE RECEIVED FROM OTHERS. SURVEY CARRIED OUT BY OTHERS. AECOM CANNOT GUARANTEE THEIR ACCURACY. CONTRACTOR TO SATISFY THEMSELVES AS TO THE ACCURACY OF SUCH INFORMATION.

**ISSUE/REVISION**

I/R	DATE	DESCRIPTION
3	25/06/2020	CLIENT COMMENTS
2	16/06/2020	CLIENT COMMENTS
1	15/06/2020	CLIENT COMMENTS

**KEY PLAN**

**PROJECT NUMBER**

60579456

**SHEET TITLE**

EAST CRAIGS LTN  
 GLASGOW ROAD/ CRAIGS GARDENS  
 ACCESS/ EGRESS IMPROVEMENTS

**SHEET NUMBER**

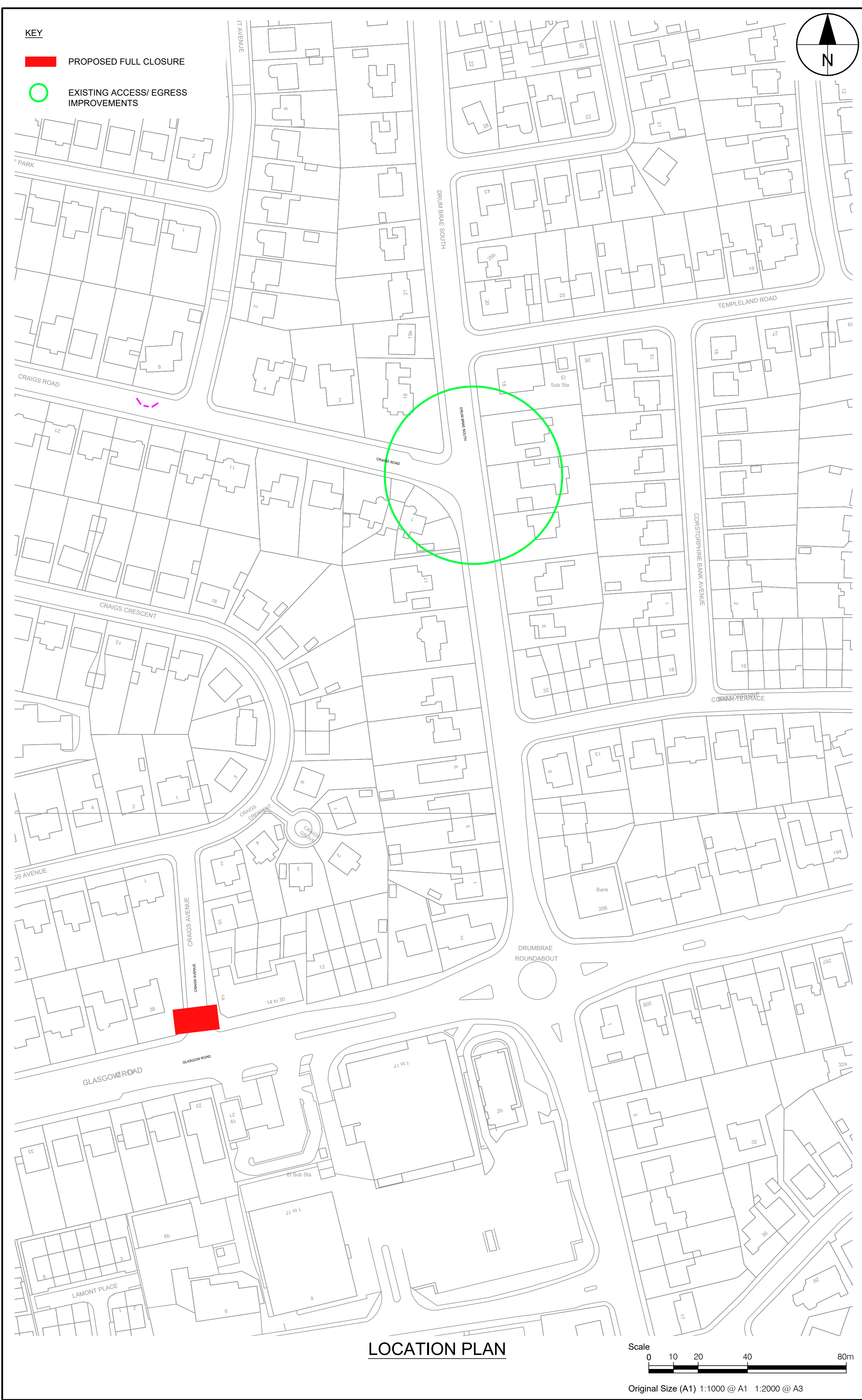
60579456-SHT-C-EC-LTN-0009

This drawing has been prepared for the use of AECOM's client. It may not be used, modified, reproduced or relied upon by third parties, except as agreed by AECOM or as required by law. AECOM accepts no responsibility, and denies any liability, whatsoever, to any party that uses or relies on this drawing without AECOM's express written consent. Do not scale this document. All measurements must be obtained from the stated dimensions.



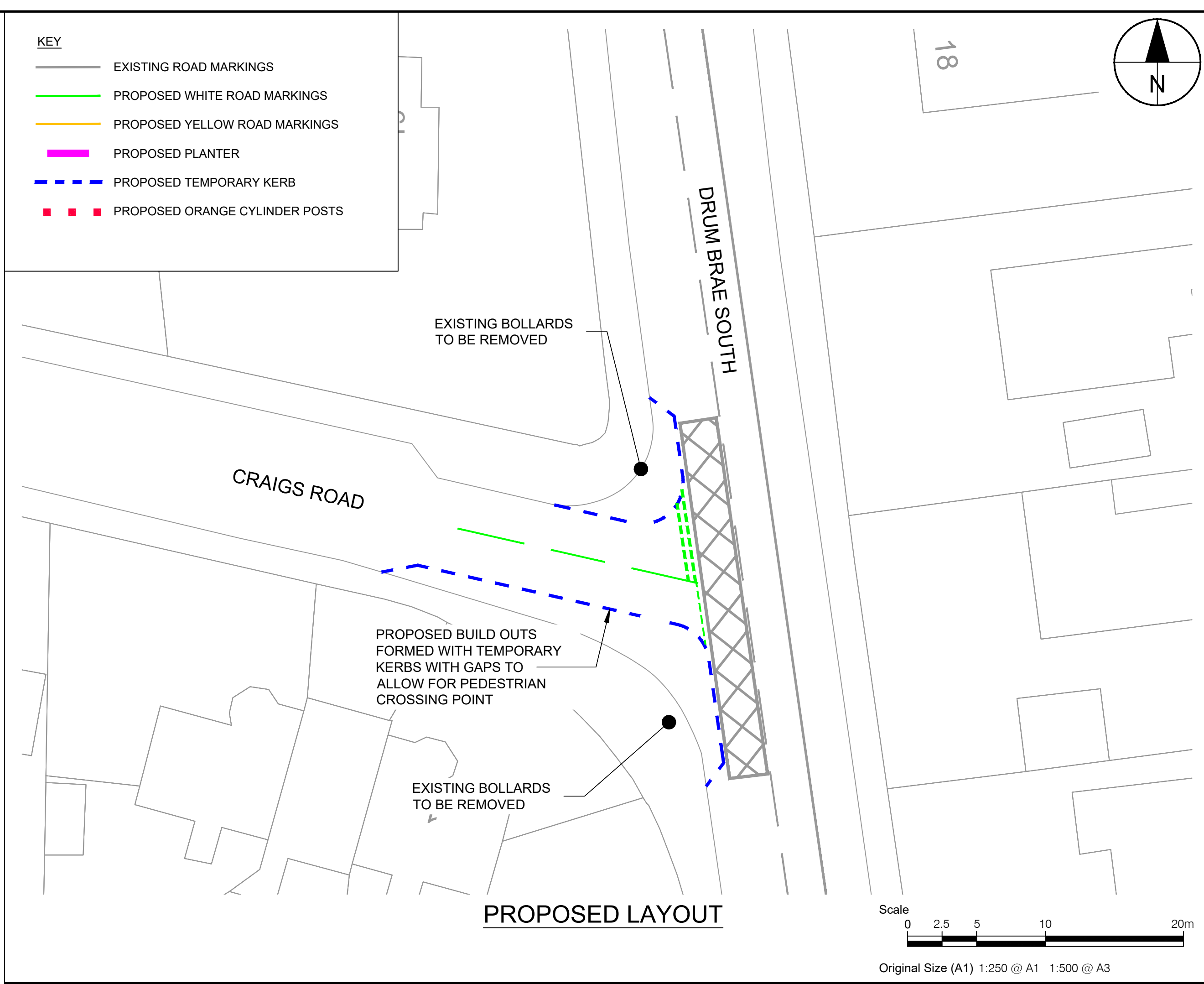
File name: F:\PROJECTS\TRAFFIC - CL - WEST EDINBURGH ATN900\_CAD\_GIS\010\_CAD\2020-SHEETS\SPACES FOR PEOPLE (TEMPORARY CYCLEWAYS)\EAST CRAIGS  
 LTN\00579456-SHT-C-EC-LTN-000-0017 - STANDARD\00579456-SHT-C-EC-LTN-000-0017.DWG  
 Last saved by: ROBERTSONM Last Plotted: 2020-07-06

ISO A1 841mm x 594mm  
 Approved: PM  
 Checked: WP  
 Designer: JN  
 Project Management Initials:



LOCATION PLAN

Scale  
 0 10 20 40 80m  
 Original Size (A1) 1:1000 @ A1 1:2000 @ A3



PROPOSED LAYOUT

Scale  
 0 2.5 5 10 20m  
 Original Size (A1) 1:250 @ A1 1:500 @ A3



CRAIGMOUNT APPROACH AT DRUM BRAE SOUTH

This drawing has been prepared for the use of AECOM's client. It may not be used, modified, reproduced or relied upon by third parties, except as agreed by AECOM or as required by law. AECOM accepts no responsibility, and denies any liability, whatsoever, to any party that uses or relies on this drawing without AECOM's express written consent. All measurements must be obtained from the stated dimensions.



**PROJECT**  
 WEST EDINBURGH  
 ACTIVE TRAVEL  
 NETWORK

**CLIENT**



**CONSULTANT**

AECOM  
 1 Tanfield  
 EDINBURGH, EH3 5DA  
 +44 (0) 131 301 8600 tel  
 +44 (0) 131 301 8699 fax  
 www.aecom.com

**NOTES**

1. ALL WORKS TO BE EXECUTED IN ACCORDANCE WITH THE SPECIFICATION FOR HIGHWAY WORKS - THE MANUAL OF CONTRACT DOCUMENTS FOR HIGHWAY WORKS, DESIGN MANUAL FOR ROADS AND BRIDGES, TRAFFIC SIGNS MANUAL AND LOCAL COUNCIL GUIDELINES.
2. ALL DIMENSIONS ARE IN METRES UNLESS STATED OTHERWISE. ALL LEVELS ARE IN METRES AND RELATE TO ORDNANCE DATUM.
3. DO NOT SCALE FROM ANY DRAWING. WORK TO FIGURED DIMENSIONS ONLY. ANY DISCREPANCIES IN DIMENSION ARE TO BE REFERRED TO THE DESIGNER BEFORE WORK IS PUT TO HAND.
4. ALL DIMENSIONS AND LEVELS ARE TO BE CHECKED ON SITE BY THE CONTRACTOR PRIOR TO PREPARING ANY WORKING DRAWINGS OR COMMENCING ON SITE.
5. ALL WORKS BY THE CONTRACTOR MUST BE CARRIED OUT IN SUCH A WAY THAT ALL REQUIREMENTS UNDER THE HEALTH AND SAFETY AT WORK ACT ARE SATISFIED.
6. ALL WORK IS TO BE CARRIED OUT IN COMPLIANCE WITH THE REQUIREMENTS OF THE STATUTORY AUTHORITIES AND CONSTRUCTION DESIGN AND MANAGEMENT REGULATIONS.
7. DRAWING BASE RECEIVED FROM OTHERS. SURVEY CARRIED OUT BY OTHERS. AECOM CANNOT GUARANTEE THEIR ACCURACY. CONTRACTOR TO SATISFY THEMSELVES AS TO THE ACCURACY OF SUCH INFORMATION.

**ISSUE/REVISION**

I/R	DATE	DESCRIPTION
3	25/06/2020	CLIENT COMMENTS
2	16/06/2020	CLIENT COMMENTS
1	15/06/2020	CLIENT COMMENTS

**KEY PLAN**

**PROJECT NUMBER**

60579456

**SHEET TITLE**

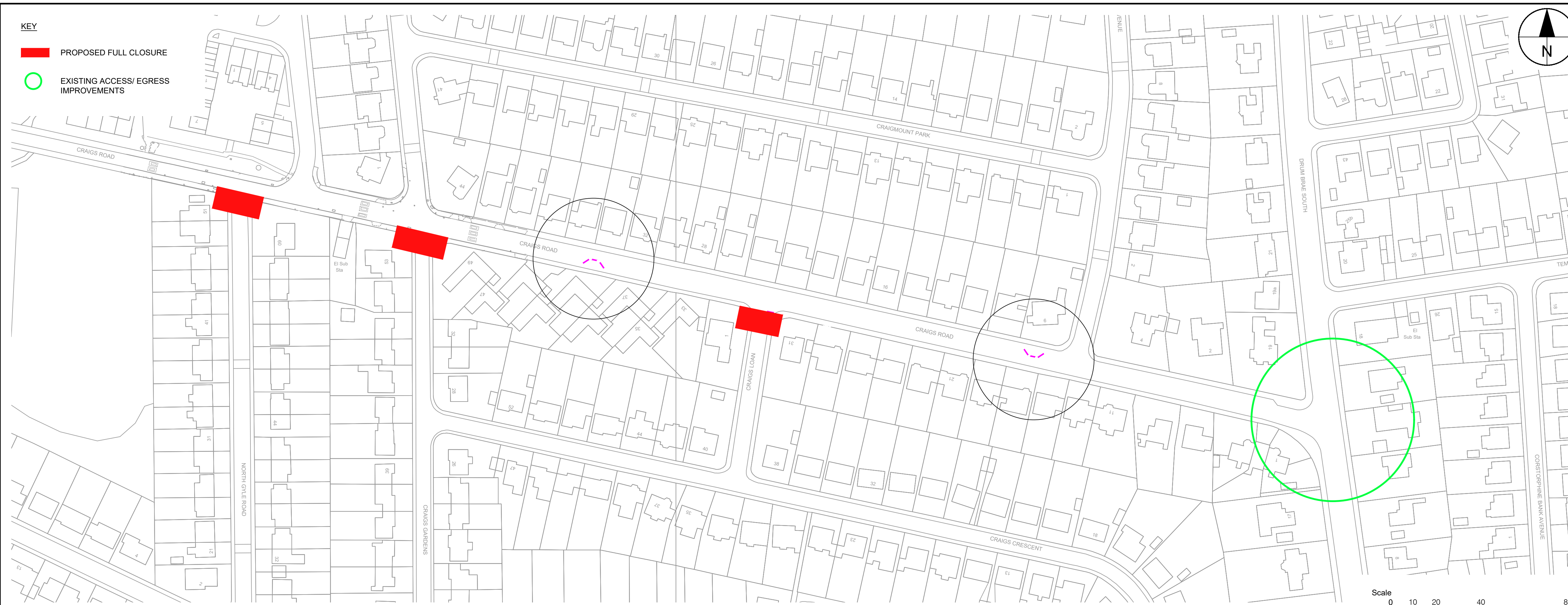
EAST CRAIGS LTN  
 CRAIGS ROAD/ DRUM BRAE S  
 ACCESS/ EGRESS IMPROVEMENTS

**SHEET NUMBER**

60579456-SHT-C-EC-LTN-0010



- KEY**
- PROPOSED FULL CLOSURE
  - EXISTING ACCESS/ EGRESS IMPROVEMENTS



LOCATION PLAN

Scale  
0 10 20 40 80m  
Original Size (A1) 1:1000 @ A1 1:2000 @ A3

- ALL WORKS TO BE EXECUTED IN ACCORDANCE WITH THE SPECIFICATION FOR HIGHWAY WORKS - THE MANUAL OF CONTRACT DOCUMENTS FOR HIGHWAY WORKS, DESIGN MANUAL FOR ROADS AND BRIDGES, TRAFFIC SIGNS MANUAL AND LOCAL COUNCIL GUIDELINES.
- ALL DIMENSIONS ARE IN METRES UNLESS STATED OTHERWISE. ALL LEVELS ARE IN METRES AND RELATE TO ORDNANCE DATUM.
- DO NOT SCALE FROM ANY DRAWING. WORK TO FIGURED DIMENSIONS ONLY. ANY DISCREPANCIES IN DIMENSION ARE TO BE REFERRED TO THE DESIGNER BEFORE WORK IS PUT TO HAND.
- ALL DIMENSIONS AND LEVELS ARE TO BE CHECKED ON SITE BY THE CONTRACTOR PRIOR TO PREPARING ANY WORKING DRAWINGS OR COMMENCING ON SITE.
- ALL WORKS BY THE CONTRACTOR MUST BE CARRIED OUT IN SUCH A WAY THAT ALL REQUIREMENTS UNDER THE HEALTH AND SAFETY AT WORK ACT ARE SATISFIED.
- ALL WORK IS TO BE CARRIED OUT IN COMPLIANCE WITH THE REQUIREMENTS OF THE STATUTORY AUTHORITIES AND CONSTRUCTION DESIGN AND MANAGEMENT REGULATIONS.
- DRAWING BASE RECEIVED FROM OTHERS. SURVEY CARRIED OUT BY OTHERS. AECOM CANNOT GUARANTEE THEIR ACCURACY. CONTRACTOR TO SATISFY THEMSELVES AS TO THE ACCURACY OF SUCH INFORMATION.

**ISSUE/REVISION**

I/R	DATE	DESCRIPTION
3	25/06/2020	CLIENT COMMENTS
2	16/06/2020	CLIENT COMMENTS
1	15/06/2020	CLIENT COMMENTS

**KEY PLAN**

**PROJECT NUMBER**

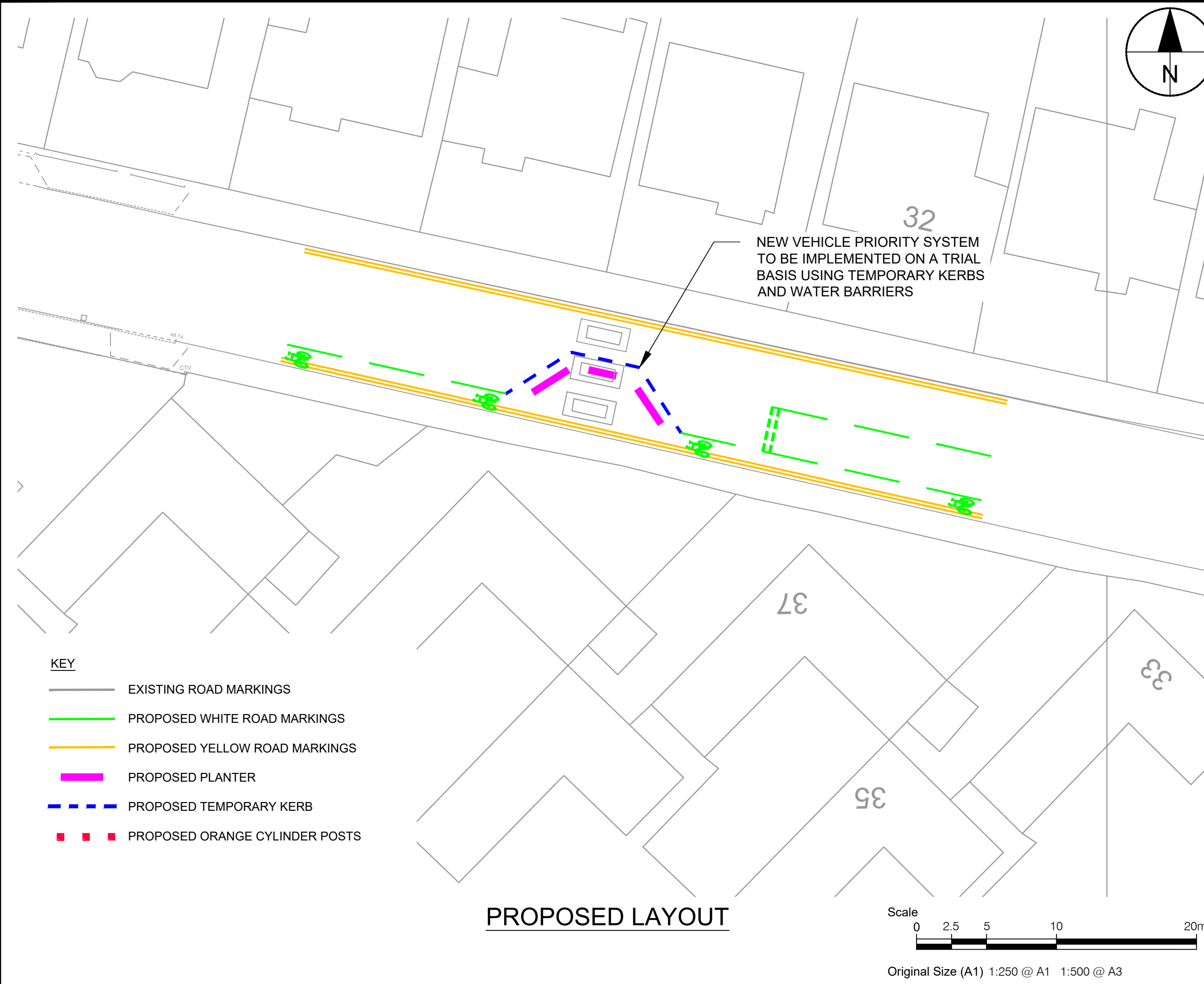
60579456

**SHEET TITLE**

EAST CRAIGS LTN  
CRAIGS ROAD  
TRAFFIC CALMING FEATURES

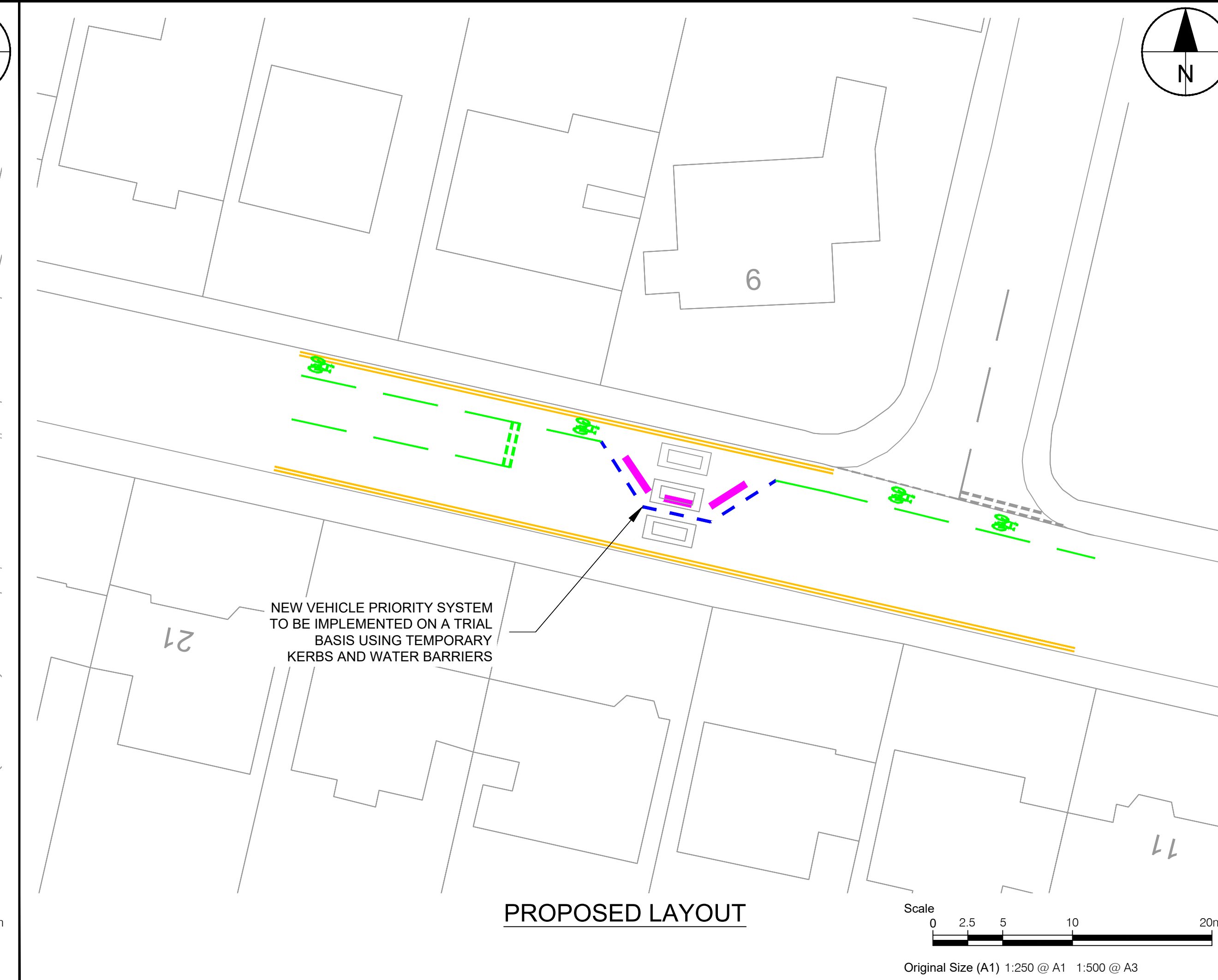
**SHEET NUMBER**

60579456-SHT-C-EC-LTN-0011



PROPOSED LAYOUT

Scale  
0 2.5 5 10 20m  
Original Size (A1) 1:250 @ A1 1:500 @ A3



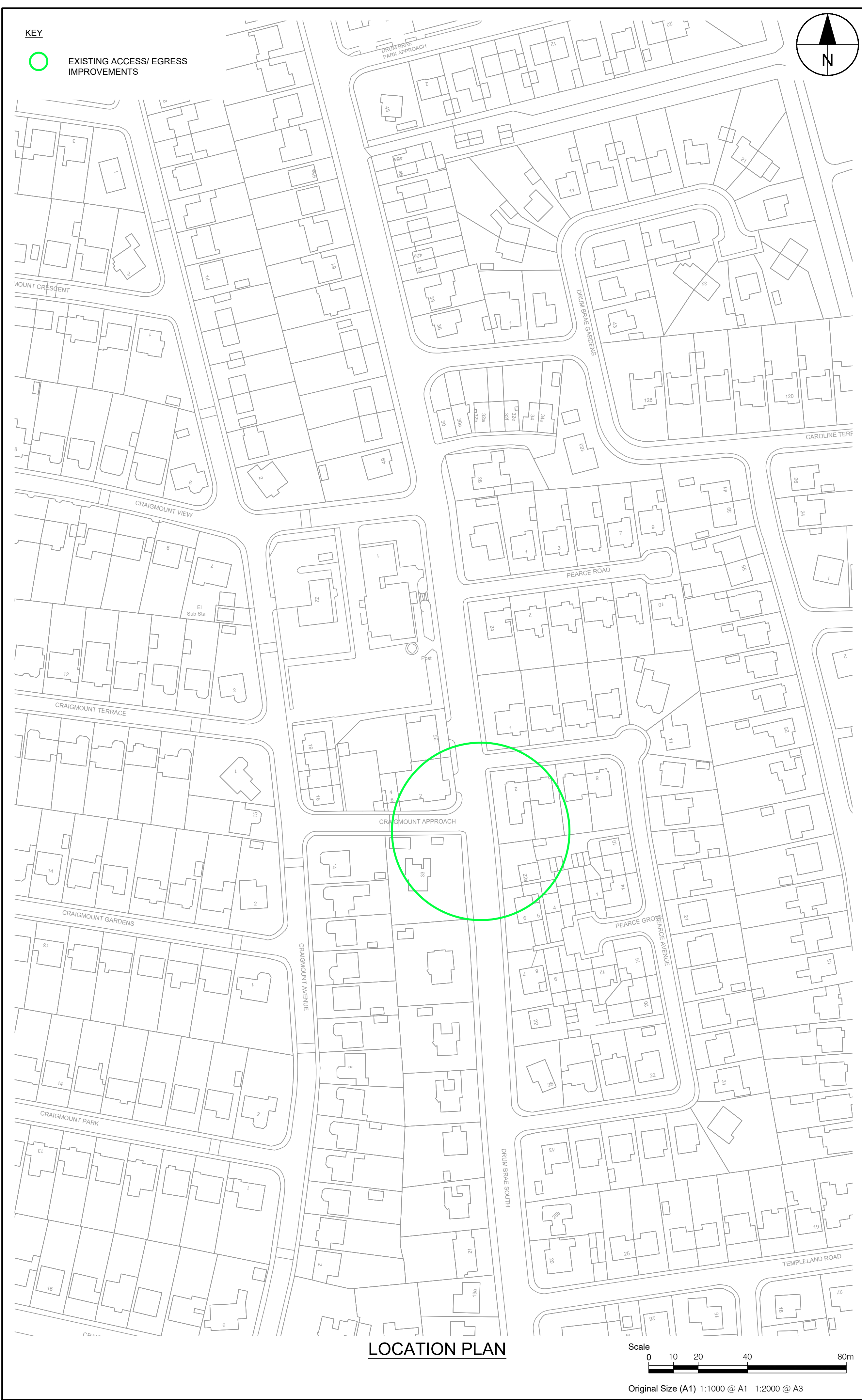
PROPOSED LAYOUT

Scale  
0 2.5 5 10 20m  
Original Size (A1) 1:250 @ A1 1:500 @ A3

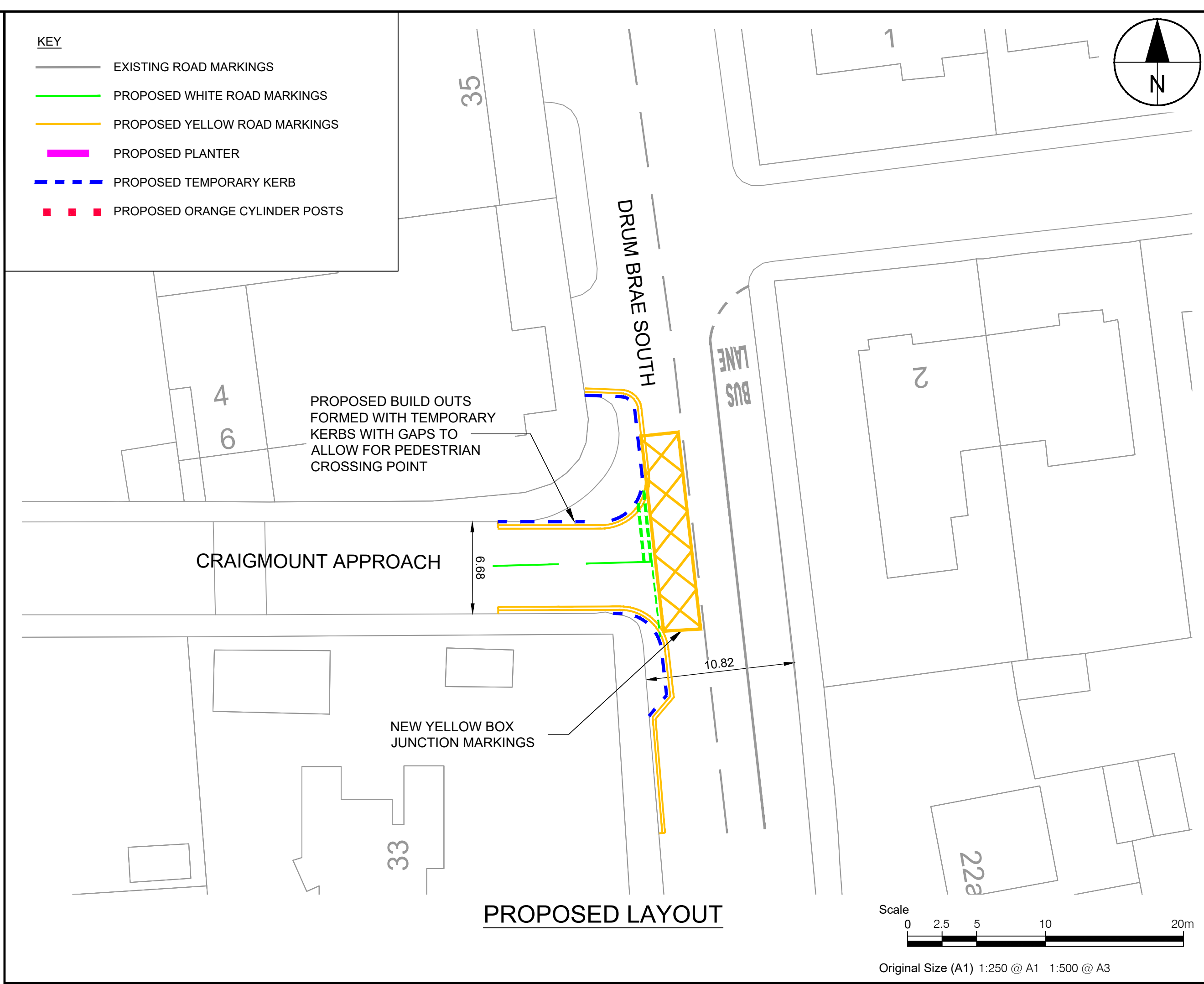
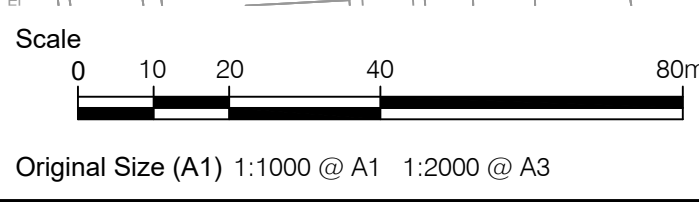
This drawing has been prepared for the use of AECOM's client. It may not be used, modified, reproduced or relied upon by third parties, except as agreed by AECOM or as required by law. AECOM accepts no responsibility, and denies any liability, whatsoever, to any party that uses or relies on this drawing without AECOM's express written consent. All measurements must be obtained from the stated dimensions.



ISO A1 994mm x 841mm  
 Approved: PM  
 Checked: WP  
 Designer: JN  
 Project Management Initials:  
 File name: F:\PROJECTS\TRAFFIC - CL - WEST EDINBURGH ATN900\_CAD\_GIS\910\_CAD\20-SHEETS\SPACES FOR PEOPLE (TEMPORARY CYCLEWAYS)\EAST CRAIGS  
 LTN\60579456-SHT-C-EC-LTN-000-007 - STANDARD\60579456-SHT-C-EC-LTN-000-007.DWG  
 Last saved by: ROBERTSONM Last Plotted: 2020-07-06



LOCATION PLAN



PROPOSED LAYOUT



CRAIGMOUNT APPROACH AT DRUM BRAE SOUTH



**PROJECT**  
 WEST EDINBURGH  
 ACTIVE TRAVEL  
 NETWORK

**CLIENT**



**CONSULTANT**

AECOM  
 1 Tanfield  
 EDINBURGH, EH3 5DA  
 +44 (0) 131 301 8600 tel  
 +44 (0) 131 301 8699 fax  
 www.aecom.com

**NOTES**

1. ALL WORKS TO BE EXECUTED IN ACCORDANCE WITH THE SPECIFICATION FOR HIGHWAY WORKS - THE MANUAL OF CONTRACT DOCUMENTS FOR HIGHWAY WORKS, DESIGN MANUAL FOR ROADS AND BRIDGES, TRAFFIC SIGNS MANUAL AND LOCAL COUNCIL GUIDELINES.
2. ALL DIMENSIONS ARE IN METRES UNLESS STATED OTHERWISE. ALL LEVELS ARE IN METRES AND RELATE TO ORDNANCE DATUM.
3. DO NOT SCALE FROM ANY DRAWING. WORK TO FIGURED DIMENSIONS ONLY. ANY DISCREPANCIES IN DIMENSION ARE TO BE REFERRED TO THE DESIGNER BEFORE WORK IS PUT TO HAND.
4. ALL DIMENSIONS AND LEVELS ARE TO BE CHECKED ON SITE BY THE CONTRACTOR PRIOR TO PREPARING ANY WORKING DRAWINGS OR COMMENCING ON SITE.
5. ALL WORKS BY THE CONTRACTOR MUST BE CARRIED OUT IN SUCH A WAY THAT ALL REQUIREMENTS UNDER THE HEALTH AND SAFETY AT WORK ACT ARE SATISFIED.
6. ALL WORK IS TO BE CARRIED OUT IN COMPLIANCE WITH THE REQUIREMENTS OF THE STATUTORY AUTHORITIES AND CONSTRUCTION DESIGN AND MANAGEMENT REGULATIONS.
7. DRAWING BASE RECEIVED FROM OTHERS. SURVEY CARRIED OUT BY OTHERS. AECOM CANNOT GUARANTEE THEIR ACCURACY. CONTRACTOR TO SATISFY THEMSELVES AS TO THE ACCURACY OF SUCH INFORMATION.

**ISSUE/REVISION**

I/R	DATE	DESCRIPTION
3	25/06/2020	CLIENT COMMENTS
2	16/06/2020	CLIENT COMMENTS
1	15/06/2020	CLIENT COMMENTS

**KEY PLAN**

**PROJECT NUMBER**

60579456

**SHEET TITLE**

EAST CRAIGS LTN  
 CRAIGMOUNT APPR'CH/ DRUM BRAE S  
 ACCESS/ EGRESS IMPROVEMENTS

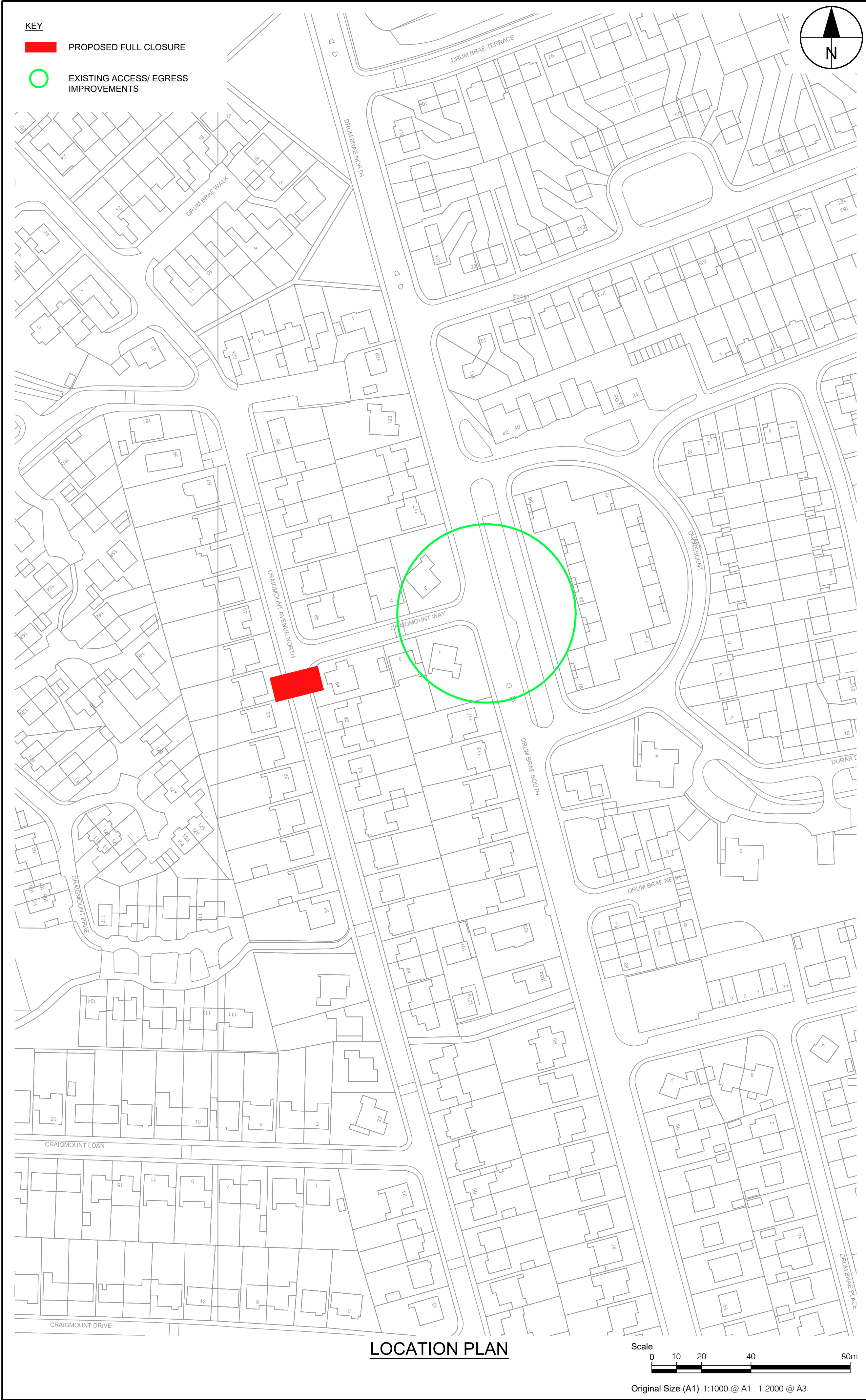
**SHEET NUMBER**

60579456-SHT-C-EC-LTN-0012

This drawing has been prepared for the use of AECOM's client. It may not be used, modified, reproduced or relied upon by third parties, except as agreed by AECOM or as required by law. AECOM accepts no responsibility, and denies any liability, whatsoever, to any party that uses or relies on this drawing without AECOM's express written consent. Do not scale this document. All measurements must be obtained from the stated dimensions.

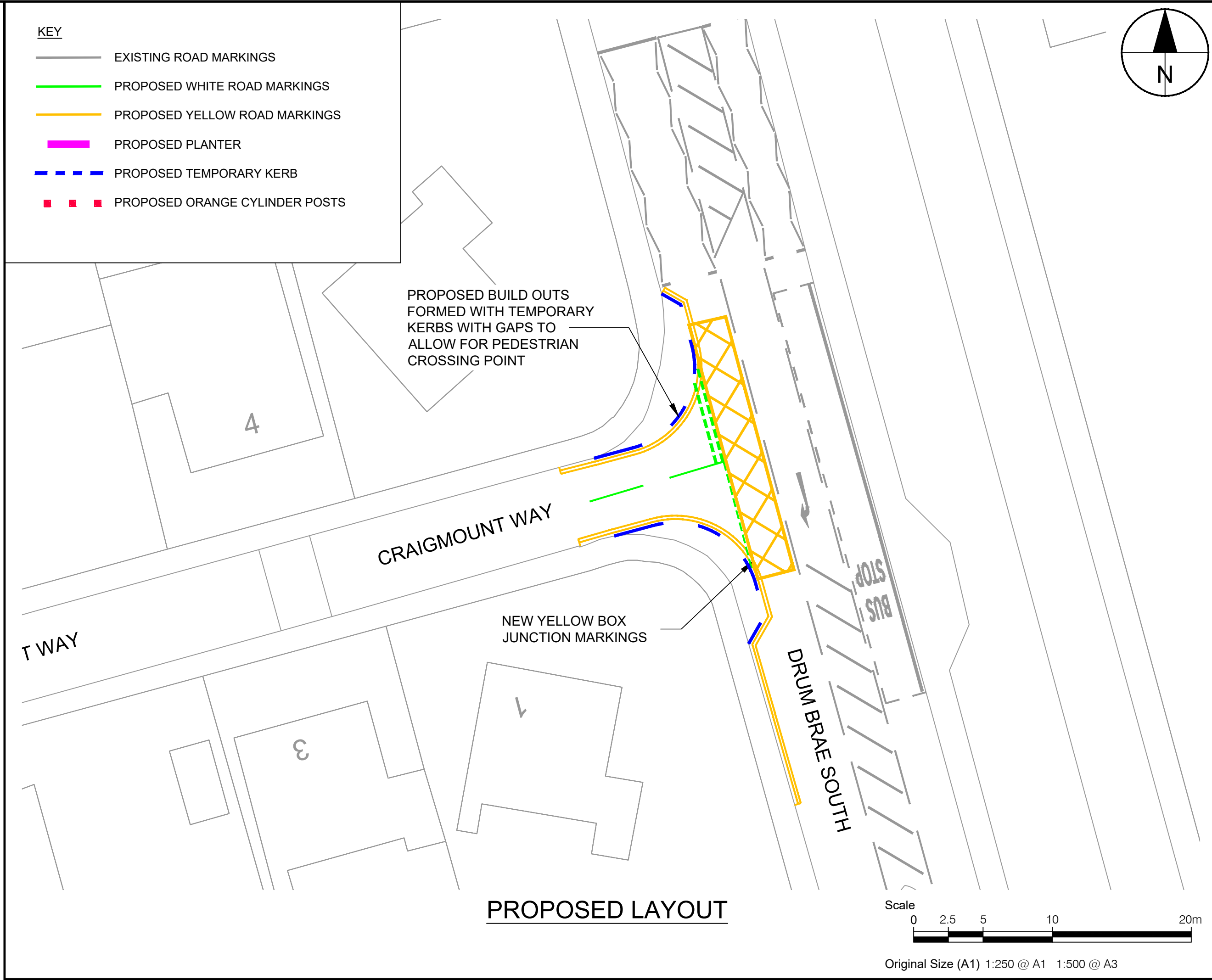


File name: F:\PROJECTS\TRAFFIC - CL - WEST EDINBURGH ATN900\_CAD\_GIS\910\_CAD\20\_SHEETS\SPACES FOR PEOPLE (TEMPORARY CYCLEWAYS)\EAST CRAIGS  
 LTN\60579456-SHT-C-EC-LTN-000-0017 - STANDARD\60579456-SHT-C-EC-LTN-000-0017.DWG  
 Last saved by: ROBERTSONM Last Plotted: 2020-07-06  
 ISO A1 594mm x 841mm  
 Approved: PM  
 Checked: WP  
 Designer: JN  
 Project Management Initials:



LOCATION PLAN

Scale  
0 10 20 40 80m  
Original Size (A1) 1:1000 @ A1 1:2000 @ A3



PROPOSED LAYOUT

Scale  
0 2.5 5 10 20m  
Original Size (A1) 1:250 @ A1 1:500 @ A3



CRAIGMOUNT WAY AT DRUM BRAE SOUTH



**PROJECT**  
**WEST EDINBURGH**  
**ACTIVE TRAVEL**  
**NETWORK**

**CLIENT**



**CONSULTANT**

AECOM  
 1 Tanfield  
 EDINBURGH, EH3 5DA  
 +44 (0) 131 301 8600 tel  
 +44 (0) 131 301 8699 fax  
 www.aecom.com

**NOTES**

- ALL WORKS TO BE EXECUTED IN ACCORDANCE WITH THE SPECIFICATION FOR HIGHWAY WORKS - THE MANUAL OF CONTRACT DOCUMENTS FOR HIGHWAY WORKS, DESIGN MANUAL FOR ROADS AND BRIDGES, TRAFFIC SIGNS MANUAL AND LOCAL COUNCIL GUIDELINES.
- ALL DIMENSIONS ARE IN METRES UNLESS STATED OTHERWISE. ALL LEVELS ARE IN METRES AND RELATE TO ORDNANCE DATUM.
- DO NOT SCALE FROM ANY DRAWING. WORK TO FIGURED DIMENSIONS ONLY. ANY DISCREPANCIES IN DIMENSION ARE TO BE REFERRED TO THE DESIGNER BEFORE WORK IS PUT TO HAND.
- ALL DIMENSIONS AND LEVELS ARE TO BE CHECKED ON SITE BY THE CONTRACTOR PRIOR TO PREPARING ANY WORKING DRAWINGS OR COMMENCING ON SITE.
- ALL WORKS BY THE CONTRACTOR MUST BE CARRIED OUT IN SUCH A WAY THAT ALL REQUIREMENTS UNDER THE HEALTH AND SAFETY AT WORK ACT ARE SATISFIED.
- ALL WORK IS TO BE CARRIED OUT IN COMPLIANCE WITH THE REQUIREMENTS OF THE STATUTORY AUTHORITIES AND CONSTRUCTION DESIGN AND MANAGEMENT REGULATIONS.
- DRAWING BASE RECEIVED FROM OTHERS. SURVEY CARRIED OUT BY OTHERS. AECOM CANNOT GUARANTEE THEIR ACCURACY. CONTRACTOR TO SATISFY THEMSELVES AS TO THE ACCURACY OF SUCH INFORMATION.

**ISSUE/REVISION**

I/R	DATE	DESCRIPTION
3	25/06/2020	CLIENT COMMENTS
2	16/06/2020	CLIENT COMMENTS
1	15/06/2020	CLIENT COMMENTS

**KEY PLAN**

**PROJECT NUMBER**

60579456

**SHEET TITLE**

EAST CRAIGS LTN  
 CRAIGMOUNT WAY/ DRUM BRAE S  
 ACCESS/ EGRESS IMPROVEMENTS

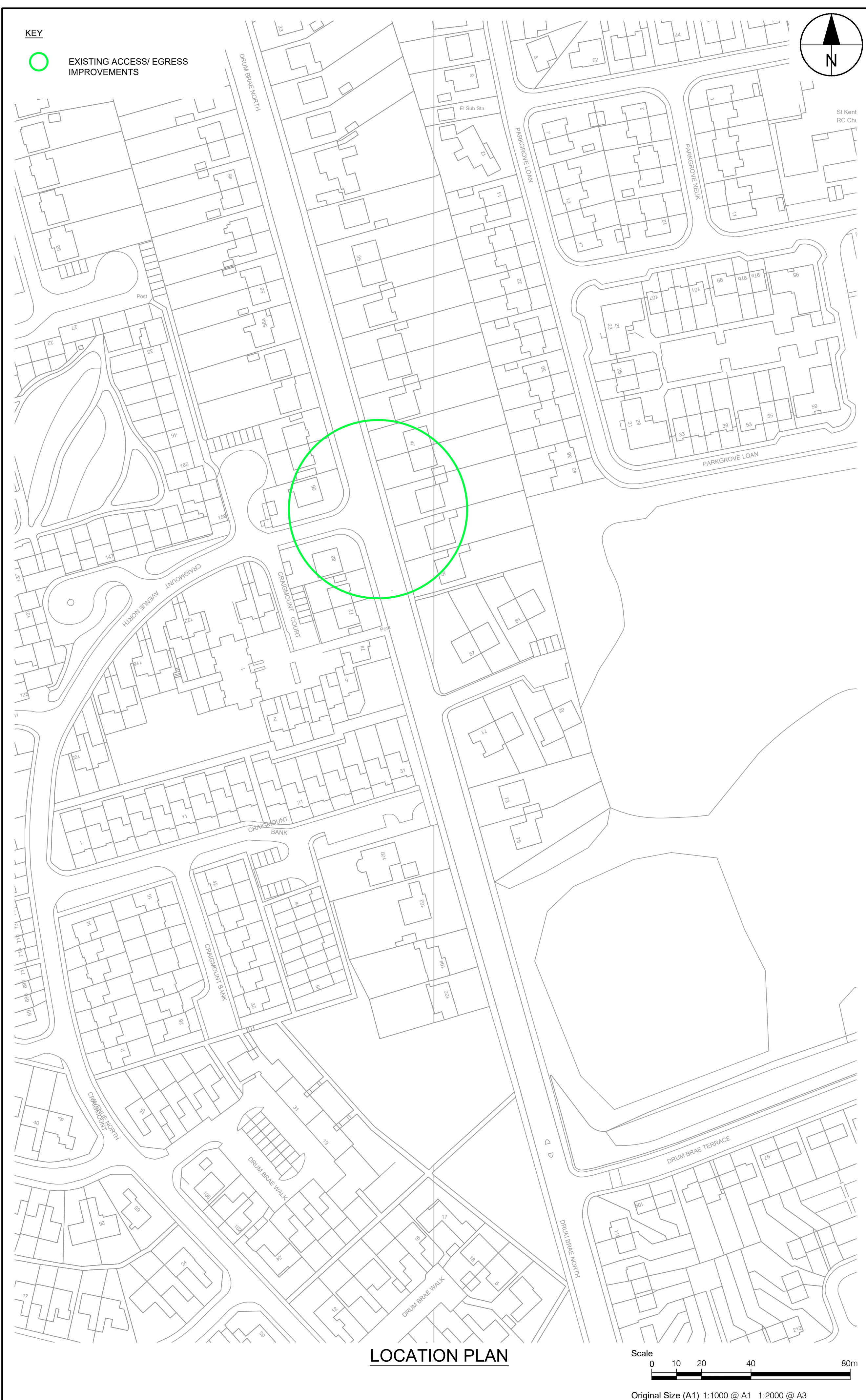
**SHEET NUMBER**

60579456-SHT-C-EC-LTN-0013

This drawing has been prepared for the use of AECOM's client. It may not be used, modified, reproduced or relied upon by third parties, except as agreed by AECOM or as required by law. AECOM accepts no responsibility, and denies any liability, whatsoever, to any party that uses or relies on this drawing without AECOM's express written consent. Do not scale this document. All measurements must be obtained from the stated dimensions.

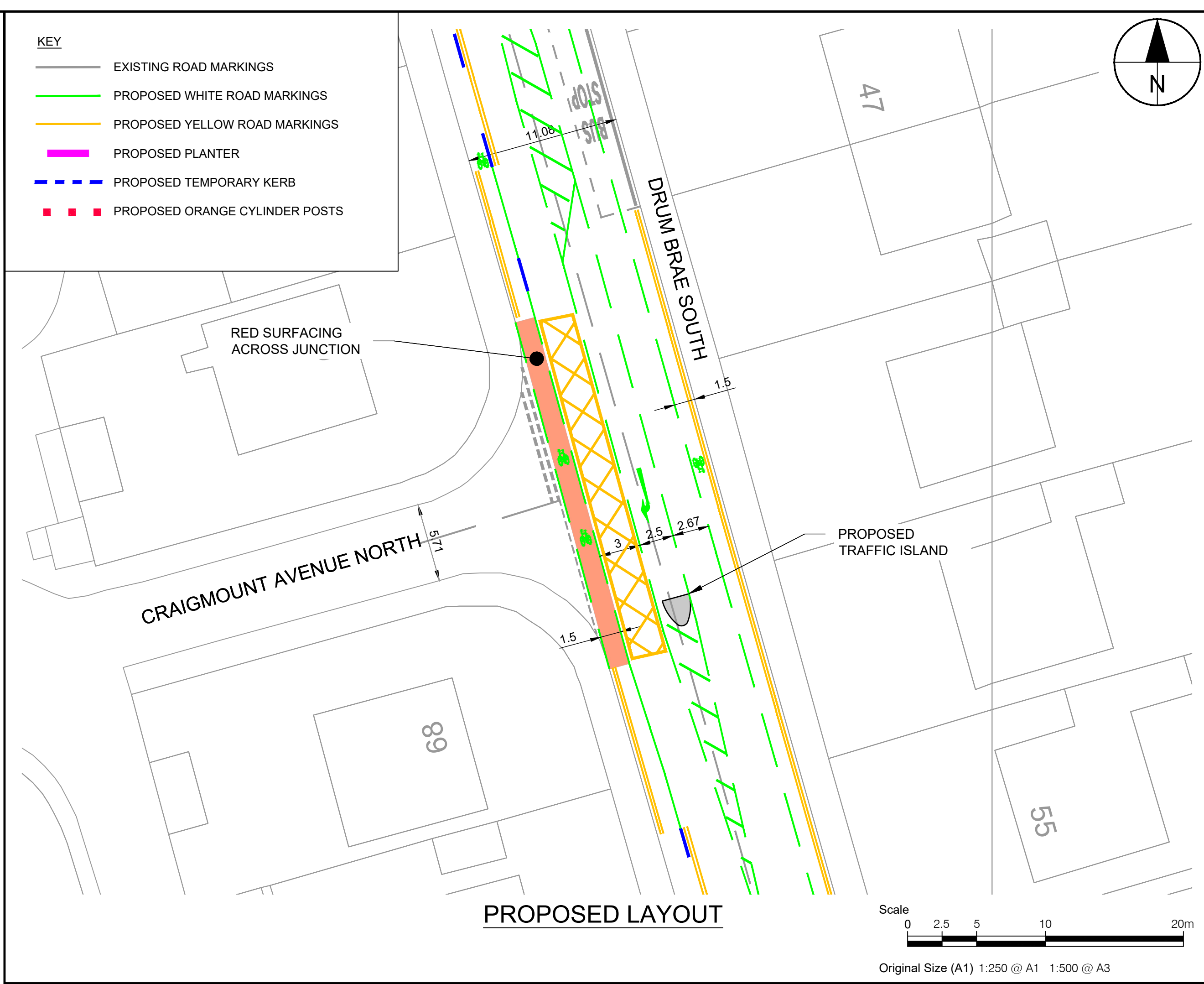


File name: F:\PROJECTS\TRAFFIC - CL - WEST EDINBURGH AT N900\_CAD\_GIS\910\_CAD\20-SHEETS\SPACES FOR PEOPLE (TEMPORARY CYCLEWAYS)\EAST CRAIGS  
 LTN\60579456-SHT-C-EC-LTN-000-0017 - STANDARD\60579456-SHT-C-EC-LTN-000-0017.DWG  
 Last saved by: ROBERTSONM Last Plotted: 2020-07-06  
 Project Management Initials: Designer: JN Checked: WP Approved: PM  
 ISO A1 594mm x 841mm



**LOCATION PLAN**

Scale  
0 10 20 40 80m  
Original Size (A1) 1:1000 @ A1 1:2000 @ A3



**PROPOSED LAYOUT**

Scale  
0 2.5 5 10 20m  
Original Size (A1) 1:250 @ A1 1:500 @ A3



**CRAIGMOUNT AVENUE NORTH AT DRUM BRAE NORTH**



**PROJECT**  
**WEST EDINBURGH**  
**ACTIVE TRAVEL**  
**NETWORK**

**CLIENT**  
**EDINBURGH**  
 THE CITY OF EDINBURGH COUNCIL

**CONSULTANT**  
 AECOM  
 1 Tanfield  
 EDINBURGH, EH3 5DA  
 +44 (0) 131 301 8600 tel  
 +44 (0) 131 301 8699 fax  
 www.aecom.com

- NOTES**
1. ALL WORKS TO BE EXECUTED IN ACCORDANCE WITH THE SPECIFICATION FOR HIGHWAY WORKS - THE MANUAL OF CONTRACT DOCUMENTS FOR HIGHWAY WORKS, DESIGN MANUAL FOR ROADS AND BRIDGES, TRAFFIC SIGNS MANUAL AND LOCAL COUNCIL GUIDELINES.
  2. ALL DIMENSIONS ARE IN METRES UNLESS STATED OTHERWISE. ALL LEVELS ARE IN METRES AND RELATE TO ORDNANCE DATUM.
  3. DO NOT SCALE FROM ANY DRAWING. WORK TO FIGURED DIMENSIONS ONLY. ANY DISCREPANCIES IN DIMENSION ARE TO BE REFERRED TO THE DESIGNER BEFORE WORK IS PUT TO HAND.
  4. ALL DIMENSIONS AND LEVELS ARE TO BE CHECKED ON SITE BY THE CONTRACTOR PRIOR TO PREPARING ANY WORKING DRAWINGS OR COMMENCING ON SITE.
  5. ALL WORKS BY THE CONTRACTOR MUST BE CARRIED OUT IN SUCH A WAY THAT ALL REQUIREMENTS UNDER THE HEALTH AND SAFETY AT WORK ACT ARE SATISFIED.
  6. ALL WORK IS TO BE CARRIED OUT IN COMPLIANCE WITH THE REQUIREMENTS OF THE STATUTORY AUTHORITIES AND CONSTRUCTION DESIGN AND MANAGEMENT REGULATIONS.
  7. DRAWING BASE RECEIVED FROM OTHERS. SURVEY CARRIED OUT BY OTHERS. AECOM CANNOT GUARANTEE THEIR ACCURACY. CONTRACTOR TO SATISFY THEMSELVES AS TO THE ACCURACY OF SUCH INFORMATION.

**ISSUE/REVISION**

I/R	DATE	DESCRIPTION
3	25/06/2020	CLIENT COMMENTS
2	16/06/2020	CLIENT COMMENTS
1	15/06/2020	CLIENT COMMENTS
I/R	DATE	DESCRIPTION

**KEY PLAN**

**PROJECT NUMBER**  
60579456

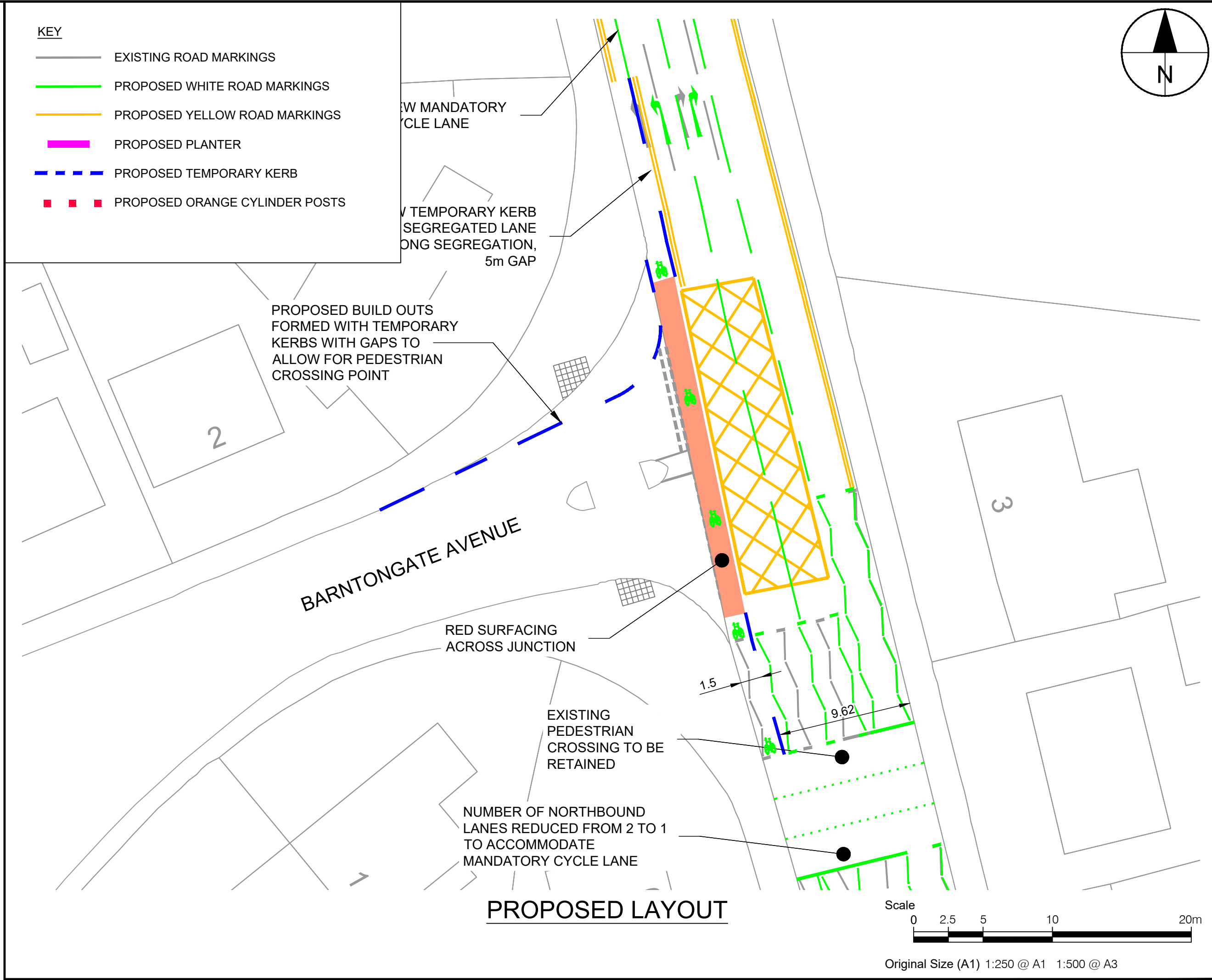
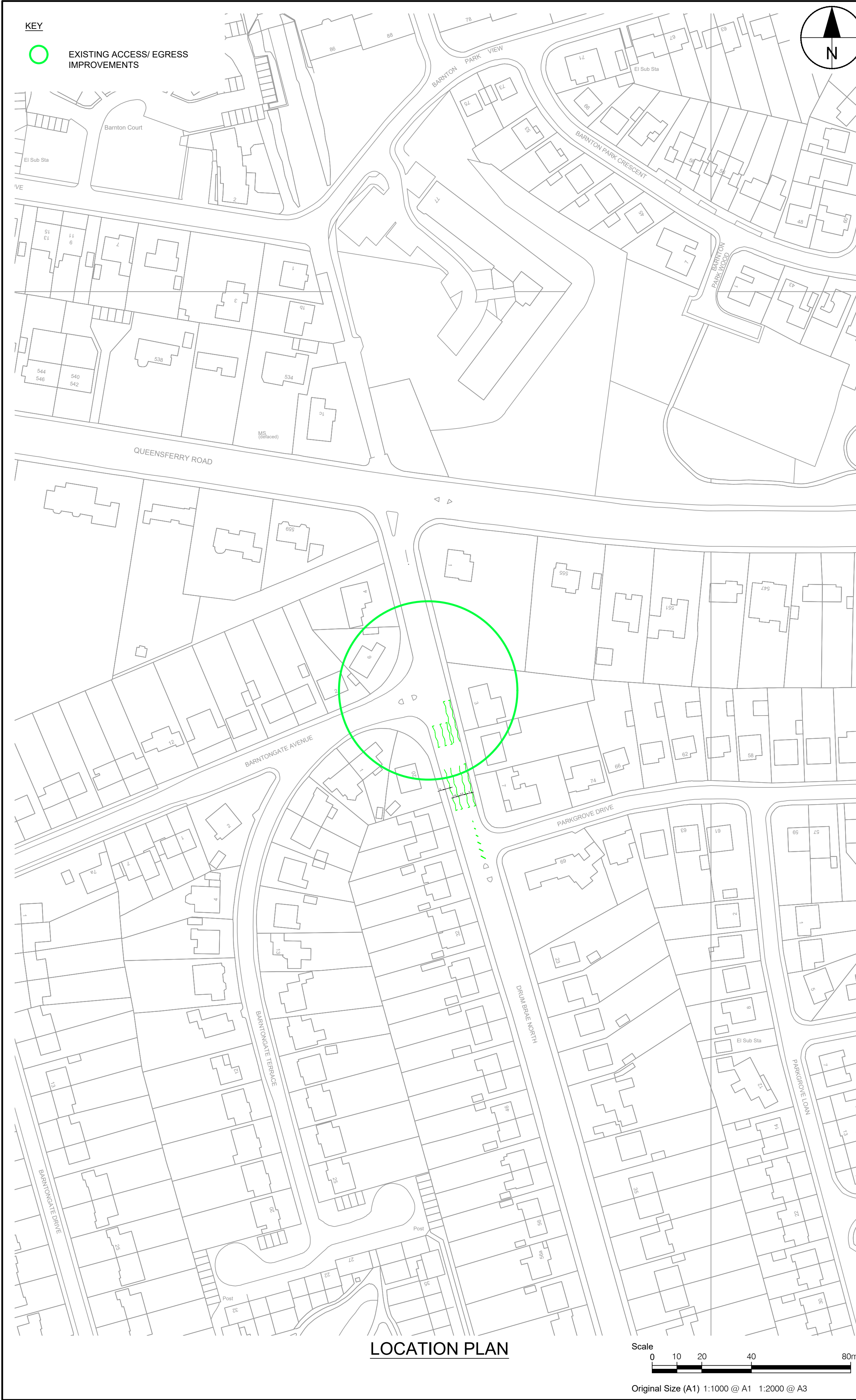
**SHEET TITLE**  
EAST CRAIGS LTN  
CRAIGMOUNT AVE N/ DRUM BRAE N  
ACCESS/ EGRESS IMPROVEMENTS

**SHEET NUMBER**  
60579456-SHT-C-EC-LTN-0014

This drawing has been prepared for the use of AECOM's client. It may not be used, modified, reproduced or relied upon by third parties, except as agreed by AECOM or as required by law. AECOM accepts no responsibility, and denies any liability, whatsoever, to any party that uses or relies on this drawing without AECOM's express written consent. Do not scale this document. All measurements must be obtained from the stated dimensions.



ISO A1 841mm x 841mm  
 Approved: PM  
 Checked: WP  
 Designer: JN  
 Project Management Initials:  
 File name: F:\PROJECTS\TRAFFIC - CL - WEST EDINBURGH.ATM900\_CAD\_GIS\010\_CAD\20-SHEETS\SPACES FOR PEOPLE (TEMPORARY CYCLEWAYS)\EAST CRAIGS  
 LTN\60579456-SHT-C-EC-LTN-000-0017 - S:\STANDARD\60579456-SHT-C-EC-LTN-000-0017.DWG  
 Last saved by: ROBERTSONM Last Plotted: 2020-07-06



**BARNTONGATE AVENUE AT DRUM BRAE NORTH**



**PROJECT**  
**WEST EDINBURGH ACTIVE TRAVEL NETWORK**

**CLIENT**  
**EDINBURGH**  
 THE CITY OF EDINBURGH COUNCIL

**CONSULTANT**  
 AECOM  
 1 Tanfield  
 EDINBURGH, EH3 5DA  
 +44 (0) 131 301 8600 tel  
 +44 (0) 131 301 8699 fax  
 www.aecom.com

- NOTES**
- ALL WORKS TO BE EXECUTED IN ACCORDANCE WITH THE SPECIFICATION FOR HIGHWAY WORKS - THE MANUAL OF CONTRACT DOCUMENTS FOR HIGHWAY WORKS, DESIGN MANUAL FOR ROADS AND BRIDGES, TRAFFIC SIGNS MANUAL AND LOCAL COUNCIL GUIDELINES.
  - ALL DIMENSIONS ARE IN METRES UNLESS STATED OTHERWISE. ALL LEVELS ARE IN METRES AND RELATE TO ORDNANCE DATUM.
  - DO NOT SCALE FROM ANY DRAWING. WORK TO FIGURED DIMENSIONS ONLY. ANY DISCREPANCIES IN DIMENSION ARE TO BE REFERRED TO THE DESIGNER BEFORE WORK IS PUT TO HAND.
  - ALL DIMENSIONS AND LEVELS ARE TO BE CHECKED ON SITE BY THE CONTRACTOR PRIOR TO PREPARING ANY WORKING DRAWINGS OR COMMENCING ON SITE.
  - ALL WORKS BY THE CONTRACTOR MUST BE CARRIED OUT IN SUCH A WAY THAT ALL REQUIREMENTS UNDER THE HEALTH AND SAFETY AT WORK ACT ARE SATISFIED.
  - ALL WORK IS TO BE CARRIED OUT IN COMPLIANCE WITH THE REQUIREMENTS OF THE STATUTORY AUTHORITIES AND CONSTRUCTION DESIGN AND MANAGEMENT REGULATIONS.
  - DRAWING BASE RECEIVED FROM OTHERS. SURVEY CARRIED OUT BY OTHERS. AECOM CANNOT GUARANTEE THEIR ACCURACY. CONTRACTOR TO SATISFY THEMSELVES AS TO THE ACCURACY OF SUCH INFORMATION.

**ISSUE/REVISION**

I/R	DATE	DESCRIPTION
3	25/06/2020	CLIENT COMMENTS
2	16/06/2020	CLIENT COMMENTS
1	15/06/2020	CLIENT COMMENTS
I/R	DATE	DESCRIPTION

**KEY PLAN**

**PROJECT NUMBER**  
 60579456

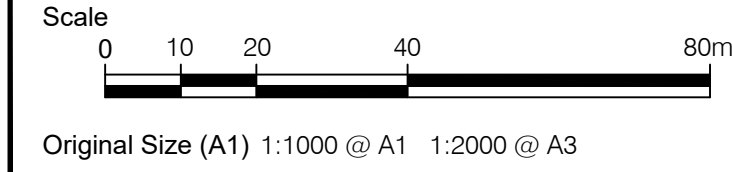
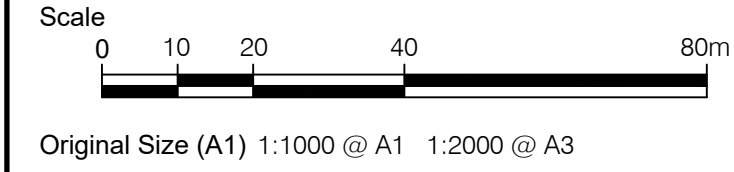
**SHEET TITLE**  
 EAST CRAIGS LTN  
 BARTONGATE AVE/ DRUM BRAE N  
 ACCESS/ EGRESS IMPROVEMENTS

**SHEET NUMBER**  
 60579456-SHT-C-EC-LTN-0015

This drawing has been prepared for the use of AECOM's client. It may not be used, modified, reproduced or relied upon by third parties, except as agreed by AECOM or as required by law. AECOM accepts no responsibility, and denies any liability, whatsoever, to any party that uses or relies on this drawing without AECOM's express written consent. Do not scale this document. All measurements must be obtained from the stated dimensions.



KEY	
	EXISTING ROAD MARKINGS
	PROPOSED WHITE ROAD MARKINGS
	PROPOSED YELLOW ROAD MARKINGS
	PROPOSED PLANTER
	PROPOSED TEMPORARY KERB
	PROPOSED ORANGE CYLINDER POSTS



**PROJECT**  
**WEST EDINBURGH**  
**ACTIVE TRAVEL**  
**NETWORK**

**CLIENT**



**CONSULTANT**  
 AECOM  
 1 Tanfield  
 EDINBURGH, EH3 5DA  
 +44 (0) 131 301 8600 tel  
 +44 (0) 131 301 8699 fax  
 www.aecom.com

- NOTES**
- ALL WORKS TO BE EXECUTED IN ACCORDANCE WITH THE SPECIFICATION FOR HIGHWAY WORKS - THE MANUAL OF CONTRACT DOCUMENTS FOR HIGHWAY WORKS, DESIGN MANUAL FOR ROADS AND BRIDGES, TRAFFIC SIGNS MANUAL AND LOCAL COUNCIL GUIDELINES.
  - ALL DIMENSIONS ARE IN METRES UNLESS STATED OTHERWISE. ALL LEVELS ARE IN METRES AND RELATE TO ORDNANCE DATUM.
  - DO NOT SCALE FROM ANY DRAWING. WORK TO FIGURED DIMENSIONS ONLY. ANY DISCREPANCIES IN DIMENSION ARE TO BE REFERRED TO THE DESIGNER BEFORE WORK IS PUT TO HAND.
  - ALL DIMENSIONS AND LEVELS ARE TO BE CHECKED ON SITE BY THE CONTRACTOR PRIOR TO PREPARING ANY WORKING DRAWINGS OR COMMENCING ON SITE.
  - ALL WORKS BY THE CONTRACTOR MUST BE CARRIED OUT IN SUCH A WAY THAT ALL REQUIREMENTS UNDER THE HEALTH AND SAFETY AT WORK ACT ARE SATISFIED.
  - ALL WORK IS TO BE CARRIED OUT IN COMPLIANCE WITH THE REQUIREMENTS OF THE STATUTORY AUTHORITIES AND CONSTRUCTION DESIGN AND MANAGEMENT REGULATIONS.
  - DRAWING BASE RECEIVED FROM OTHERS. SURVEY CARRIED OUT BY OTHERS. AECOM CANNOT GUARANTEE THEIR ACCURACY. CONTRACTOR TO SATISFY THEMSELVES AS TO THE ACCURACY OF SUCH INFORMATION.

**ISSUE/REVISION**

I/R	DATE	DESCRIPTION
3	25/06/2020	CLIENT COMMENTS
2	16/06/2020	CLIENT COMMENTS
1	15/06/2020	CLIENT COMMENTS
I/R	DATE	DESCRIPTION

**KEY PLAN**

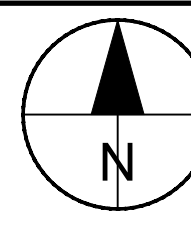
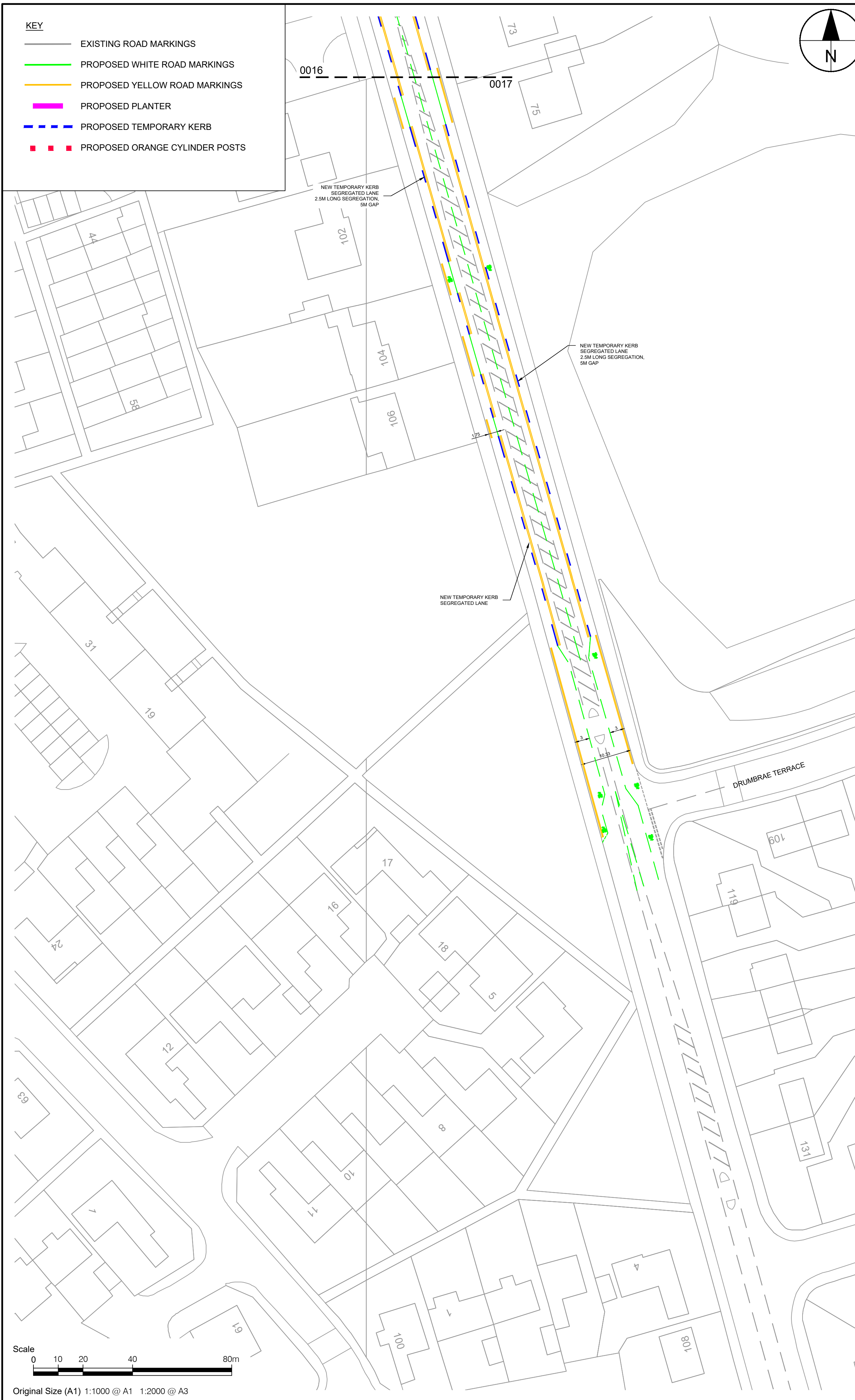
**PROJECT NUMBER**  
 60579456

**SHEET TITLE**  
 EAST CRAIGS LTN  
 DRUM BRAE NORTH  
 TEMPORARY CYCLE LANES

**SHEET NUMBER**  
 60579456-SHT-C-EC-LTN-0016

This drawing has been prepared for the use of AECOM's client. It may not be used, modified, reproduced or relied upon by third parties, except as agreed by AECOM or as required by law. AECOM accepts no responsibility, and denies any liability, whatsoever, to any party that uses or relies on this drawing without AECOM's express written consent. Do not scale this document. All measurements must be obtained from the stated dimensions.





- ALL WORKS TO BE EXECUTED IN ACCORDANCE WITH THE SPECIFICATION FOR HIGHWAY WORKS - THE MANUAL OF CONTRACT DOCUMENTS FOR HIGHWAY WORKS, DESIGN MANUAL FOR ROADS AND BRIDGES, TRAFFIC SIGNS MANUAL AND LOCAL COUNCIL GUIDELINES.
- ALL DIMENSIONS ARE IN METRES UNLESS STATED OTHERWISE. ALL LEVELS ARE IN METRES AND RELATE TO ORDNANCE DATUM.
- DO NOT SCALE FROM ANY DRAWING. WORK TO FIGURED DIMENSIONS ONLY. ANY DISCREPANCIES IN DIMENSION ARE TO BE REFERRED TO THE DESIGNER BEFORE WORK IS PUT TO HAND.
- ALL DIMENSIONS AND LEVELS ARE TO BE CHECKED ON SITE BY THE CONTRACTOR PRIOR TO PREPARING ANY WORKING DRAWINGS OR COMMENCING ON SITE.
- ALL WORKS BY THE CONTRACTOR MUST BE CARRIED OUT IN SUCH A WAY THAT ALL REQUIREMENTS UNDER THE HEALTH AND SAFETY AT WORK ACT ARE SATISFIED.
- ALL WORK IS TO BE CARRIED OUT IN COMPLIANCE WITH THE REQUIREMENTS OF THE STATUTORY AUTHORITIES AND CONSTRUCTION DESIGN AND MANAGEMENT REGULATIONS.
- DRAWING BASE RECEIVED FROM OTHERS. SURVEY CARRIED OUT BY OTHERS. AECOM CANNOT GUARANTEE THEIR ACCURACY. CONTRACTOR TO SATISFY THEMSELVES AS TO THE ACCURACY OF SUCH INFORMATION.

**ISSUE/REVISION**

I/R	DATE	DESCRIPTION
3	25/06/2020	CLIENT COMMENTS
2	16/06/2020	CLIENT COMMENTS
1	15/06/2020	CLIENT COMMENTS

**KEY PLAN**

**PROJECT NUMBER**

60579456

**SHEET TITLE**

EAST CRAIGS LTN  
 DRUM BRAE NORTH  
 TEMPORARY CYCLE LANES

**SHEET NUMBER**

60579456-SHT-C-EC-LTN-0017

This drawing has been prepared for the use of AECOM's client. It may not be used, modified, reproduced or relied upon by third parties, except as agreed by AECOM or as required by law. AECOM accepts no responsibility, and denies any liability, whatsoever, to any party that uses or relies on this drawing without AECOM's express written consent. All measurements must be obtained from the stated dimensions.