

Roadworks & events report

Effective from 29th May 2020

For further information please contact the following:

Edinburgh and Midlothian contact CLARENCE on 0800 23 23 23

[Traffic Scotland - information on motorways and City Bypass](#)

[Forth Bridges](#)

[Transport for Edinburgh - Lothian Buses and Edinburgh Trams](#)

[Follow Edintravel on Twitter for regular updates](#)

[See details of Ward boundaries](#)

Entries are arranged by Ward and then by start date.












Key

Work suspended or postponed, some restrictions remain in place





New information in this version






Spaces for People measures










Underlined entries contain links to maps or further information








| | | |  = temporary traffic lights in use |  = diversion in operation | | | |
|---|-------------|------------------------------|---|---|---|-----------------------------|-----------------------------|
| | Ward | Street | Location | Description | Traffic Control | Start date | Finish date |
| | Almond | A90 | Between Cramond Brig and north of Burnshot junction | City of Edinburgh Council - construction of new Burnshot Bridge. *work suspended, bridge opening delayed* | 40mph speed restriction in both directions. | 26/04/19 | Ongoing |
| | Almond | MAYBURY ROAD | Between East Craigs and Barnton | CALA / Barratt Homes development - construction of site entrance, installation of new pedestrian crossing points and redetermination of west footway. | Various lane closures / contraflow arrangements. Speed limit reduced to 30mph along whole length between Barnton and Maybury junctions | 08/01/20 | TBC |
| | Almond | MARINE DRIVE | At Silverknowes Road roundabout (extending east for around 440m) | City of Edinburgh Council - carriageway and footway resurfacing | Road closed 8am - 5pm each day. Minor lane / parking restrictions as signed | 13/01/20 | Ongoing |
| | Almond | KIRKLISTON ROAD, QUEENSFERRY | From Ferrymuir roundabout into Rosebery Avenue as far as Lawson Crescent | BT - clearing blocked ducts and renewing cables *work postponed* | Rolling programme with temporary traffic lights | 24/03/20 | 01/04/20 |
|  | Almond | SILVERKNOWES ROAD | Between Silverknowes Parkway and Marine Drive | City of Edinburgh Council - to provide space for safe walking and cycling | Road closed to all vehicles expect cycles | 30/04/20 | Until further notice |
|  | Almond | CAMMO WALK | | City of Edinburgh Council - to provide space for safe walking and cycling | Road closed except for residents' access and cycles | 08/05/20 | Until further notice |
|  | Almond | QUALITY STREET | At Main Street / Cramond Road South | Scottish Power - emergency cable repairs | Quality Street closed, 3-way temporary traffic lights at Main Street / Corbiehill Road | 25/05/20 | TBC |
|  | Almond | CRAMOND GLEBE ROAD | | City of Edinburgh Council - to manage traffic congestion | Road closed except for residents' access and cycles. Cramond car park closed | 29/05/20 | 3 weeks initially |
| | City Centre | LEITH STREET / PICARDY AREA | | St James redevelopment works | Varying lane closures and contraflow arrangements. St James' Place, Cathedral Lane and St James' car parks closed. Alterations to lane layout on all approaches to Picardy roundabout as work progresses | 04/01/16 | Autumn 2020 |
|  | City Centre | WEST REGISTER STREET | Between St Andrew Square and Register Place (at Café Royal) | Building demolition / development | Road closed to through traffic | 25/04/16 | May 2020 |
|  | City Centre | CALTON ROAD | Between Waverley station access and New Street | Unsafe rock face, restrictions in place to provide safety zone | Temporary traffic lights. | | Ongoing |
|  | City Centre | ROSE STREET | Between Hanover Street and Frederick Street | City of Edinburgh Council - public space improvements including laying of new setts | Various lane and road closures as signed on-street. | 06/05/19 | July 2020 |
| | City Centre | YORK PLACE | Adjacent to tram stop | City of Edinburgh Council - cycleway construction (will form part of City Centre West to East cycle Link) | Westbound inside lane closed | 27/01/20 | June 2020 |
| | City Centre | NORTH BRIDGE | | City of Edinburgh Council - bridge refurbishment | Traffic reduced to one lane in each direction. Footway closures and temporary walkways as signed. Bus stops relocated as required. Regular changes to traffic management as work switches between east and west sides and progresses southwards | 15/02/20 | Summer 2021 |
| | City Centre | LAURISTON STREET | | City of Edinburgh Council - footway and carriageway resurfacing *24/03/20 - work suspended and all restrictions lifted* | Week 1 (footway works) - 2-way temporary traffic lights at Lauriston Place junction, Lauriston Gardens closed northbound, no access to High Riggs. Week 2 (carriageway works) - Lauriston Street closed | 16/03/20 | 27/03/20 |
| | City Centre | MORRISON LINK | At Morrison Crescent | SGN - diverting section of gas main *work postponed* | Northbound lane closure | 26/03/20 | 24/04/20 |
| | City Centre | LOTHIAN ROAD | Southbound Bread Street to East Fountainbridge; Northbound Earl Grey Street to Fountainbridge | Scottish Water - ironwork repairs *work postponed* | One lane closed each way | 03/04/20 | 6am 04/04/20 |
| | City Centre | LEITH STREET | | Laing O'Rourke - removal of tower crane (TBC) *postponed* | Road closed to northbound traffic | 7pm 24/04/20 | 6am 27/04/20 |
|  | City Centre | NORTH BRIDGE | | Telecoms company - essential work to replace equipment on roof of Balmoral Hotel | North Bridge closed 11pm - 6am | 21/05/20 and 18/06/20 | 22/05/20 and 19/06/20 |
|  | City Centre | WALKER STREET | Between Drumsheugh Gardens and Melville Street | Cityfibre - essential cable and ducting installation to support mobile network | Temporary traffic lights | 25/05/20 | 29/05/20 |

| | | | | | | | |
|---|----------------------------|--------------------------------|---|---|--|----------|-----------------|
| | City Centre | HANOVER STREET | Between Princes Street and George Street | Scottish Water - repairs to burst pipe | Northbound lane closure. Bus stop outside Pizza Hut closed, please use nearest adjacent stop | 25/05/20 | TBC |
|  | City Centre | LAURISTON PLACE | At Lauriston Street | Scottish Power - urgent cable repairs | Lane closures, no right turn from Lauriston Street into Lauriston Place | 25/05/20 | TBC |
| | City Centre | HOME STREET | Opposite Lochrin Place | Scottish Power - urgent cable repairs | Southbound lane closure. Second bus stop closed, all services to use first stop | 26/05/20 | TBC |
| | City Centre | LOTHIAN ROAD | At Church of St John (West End) | Telecoms company - essential work to replace rooftop equipment | Contraflow 8pm - 6am | 31/05/20 | 01/06/20 |
| | City Centre | GEORGE IV BRIDGE | Between National Library and Chambers Street | BT Openreach - ironwork repairs | Southbound lane closure | 03/06/20 | 03/06/20 |
| | City Centre | PONTON STREET | | Vodafone - essential work to boost network coverage | Reduced to one lane | 03/05/20 | 05/06/20 |
| | Colinton / Fairmilehead | REDFORD ROAD | Between Colinton Road and Dreghorn | SGN - gas main renewal *work suspended, traffic management cleared* | Colinton project phase 3 from 23/03/20 - Redford Road reopened, works progressing southwards to Dreghorn Link using lane closures and temporary traffic lights. | 12/10/19 | 30/04/20 |
|  | Colinton / Fairmilehead | GILLESPIE ROAD | At Spylaw Avenue | Essential water main and sewer connections at development site | 2-way temporary traffic lights. Temporary stop for westbound bus services | 01/06/20 | 2-3 weeks |
| | Corstorphine / Murrayfield | ST JOHN'S ROAD | Between Clermiston Road and Kaimes Road | SGN - gas main renewal *work suspended and restrictions lifted 30/03/20* | Contraflow, one lane open in each direction. Station Road closed and Station Road bus stops closed | 26/02/20 | 31/03/20 |
| | Craigtounny / Duddingston | PORTOBELLO ROAD | Between Jock's Lodge and Northfield Broadway | City of Edinburgh Council - carriageway resurfacing. *work suspended - temporary traffic lights and diversions removed 24/03/20* | Lane restrictions. From 03/03/20 - temporary traffic lights at Jock's Lodge junction, Willowbrae Road closed southbound, Smokey Brae fully closed and Wolseley Crescent closed at London Road | 18/02/20 | 31/03/20 |
| | Craigtounny / Duddingston | MOUNTCASTLE DRIVE NORTH | Between Mountcastle Terrace and Mountcastle Gardens | BT - network upgrade *work cancelled* | 2-way temporary traffic lights | 20/04/20 | 24/04/20 |
| | Craigtounny / Duddingston | PORTOBELLO ROAD | At Kekewich Avenue | BT - network upgrade *work postponed* | Contraflow, Kekewich Avenue closed | 27/04/20 | 29/04/20 |
| | Craigtounny / Duddingston | CRAIGENTINNY AVENUE | Mid-way between Restalrig Avenue and Craigtounny Road | BT / Morrison Utilities - essential work to clear blocked cable ducts *work postponed* | Temporary traffic lights | 27/05/20 | 04/06/20 TBC |
|  | Craigtounny / Duddingston | LOCHEND DRIVE | At Marionville Road | Telecoms company - essential maintenance at phone mast | Multi-way temporary traffic lights | 29/05/20 | 29/05/20 |
|  | Craigtounny / Duddingston | SEAFIELD RECYCLING CENTRE | | Traffic management measures to prevent queuing on Seafield Road and congestion on surrounding routes | Access to the recycling centre will revert to the old route via Fillyside Road. Fillyside Road will be closed at Seafield Road. Nantwich Drive will be closed at Fillyside Road. | 01/06/20 | 3 weeks |
| | Drum Brae / Gyle | CLERWOOD AREA | Residential streets between Drum Brae South and Rannoch Road | Cityfibre - fibre and ducting installation *work suspended* | Narrow lanes, short pedestrian diversions if / when required. Potential disruption to local access but no road closures anticipated | 06/01/20 | May 2020 |
| | Drum Brae / Gyle | PARKGROVE and CLERMISTON AREAS | Residential streets between Drum Brae North and Clermiston Road North | Cityfibre - fibre and ducting installation *work suspended* | Narrow lanes, short pedestrian diversions if / when required. Potential disruption to local access, road closures listed separately as appropriate | 06/01/20 | April 2020 |
| | Drum Brae / Gyle | BARNTONGATE AREA | Residential streets between Drum Brae North and Maybury Road | Cityfibre - fibre and ducting installation *work suspended* | Narrow lanes, short pedestrian diversions if / when required. Potential disruption to local access but no road closures anticipated | 16/01/20 | May 2020 |
| | Drum Brae / Gyle | QUEENSFERRY ROAD | Working westwards from Quality Street to Maybury Road | Cityfibre - essential fibre and ducting installation | Reduced to one lane in each direction in the works area | 11/05/20 | 10 weeks TBC |
|  | Forth | PENNYWELL GARDENS | Pennywell Road to Muirhouse Gardens | Utility connections to development site | Road closed to westbound traffic. Diversion signed via Pennywell Road - Muirhouse Parkway - Muirhouse View | 28/02/20 | TBC |
| | Forth | TRINITY AREA | | Cityfibre - installation of cable ducting (rolling programme working west to east) | Lane and parking restrictions as signed on: Darnell Road, Denham Green Terrace, South Trinity Road, Clark Road, East Trinity Road, Lixmount Gardens, Craighall Crescent and Craighall Road. Denham Green Terrace - temporary traffic lights when working at South Trinity Road and at Clark Road | 12/03/20 | 06/04/20 |

| | | | | | | | |
|---|----------------------------------|--|---|--|---|-----------------|----------------------|
|  | Forth | <u>SALVESEN TERRACE</u> | At Salvesen Gardens | BT - essential work to clear blocked cable ducts | Temporary traffic lights | 02/06/20 | 04/06/20 |
| | Fountainbridge/ Craiglockhart | GILMORE PARK | At Dundee Street | Building development works - utility connections | Road closed, access maintained for pedestrians | 16/01/20 | 01/06/20 |
|  | Fountainbridge/ Craiglockhart | <u>SLATEFORD ROAD</u> | At Allan Park rail bridge | Scottish Power - cable repairs | 3-way temporary traffic lights | 18/05/20 | 31/05/20 |
| | Fountainbridge/ Craiglockhart | <u>DUNDEE STREET</u> | At Fountain Park | Telecoms company - critical upgrade work at existing phone mast | Lane closures with contraflow on citybound carriageway. Stop / Go boards when working at Redhall View. | 28/05/20 | 04/06/20 |
|  | Fountainbridge/ Craiglockhart | <u>GORGIE ROAD</u> | At Balgreen Road | Scottish Water - repairs to collapsed manhole | 4-way temporary traffic lights | 29/05/20 | 29/05/20 |
| | Inverleith | <u>WATER OF LEITH PATH AT DEAN VILLAGE</u> | | Landslip | Path closed beneath Dean cemetery | April 2013 | Ongoing |
| | Inverleith | RAEBURN PLACE | | <u>SGN - gas main renewal</u> *work suspended* | Phase 2 from Monday 10/02/20 - Raeburn Place closed to westbound traffic for approximately 22 weeks. *2-way traffic restored on Friday 10/04/20* | 06/01/20 | 28/08/20 |
| | Inverleith | CRAIGLEITH ROAD | 100m from Queensferry Road | BT - clearing blocked cable ducts *work postponed* | Temporary traffic lights | 01/04/20 | 03/04/20 |
| | Inverleith | CRAIGLEITH ROAD | Between Orchard Bank and Comely Bank roundabout | Scottish Water - sewer inspection *work postponed* | Overnight temporary traffic lights | 01/04/20 | 02/04/20 |
| | Inverleith | BEDFORD STREET | At Dean Park Street | BT - cabling *work cancelled* | Temporary traffic lights | 14/04/20 | 16/04/20 |
| | Inverleith | EASTER DRYLAW DRIVE | Between Easter Drylaw Avenue and Easter Drylaw View | BT - clearing blocked cable ducts *work postponed* | Temporary traffic lights | 14/04/20 | 18/04/20 |
|  | Inverleith | WARRISTON ROAD | Between St Mark's Park and entrance to Warriston allotments | City of Edinburgh Council - to provide space for <u>safe walking and cycling</u> | Road closed to through traffic except for cycles. Crematorium and allotment access via Ferry Road | 29/05/20 | Until further notice |
|  | Inverleith | <u>MAIDENCRAIG CRESCENT</u> | West junction with Queensferry Road | BT - clearing blocked cable ducts | Road closed (access / egress via east junction at Maidencraig House) | 01/06/20 | 05/06/20 |
|  | Inverleith | <u>CRAIGLEITH ROAD</u> | At Orchard Drive | BT / KN - essential cabling | 2-way temporary traffic lights, Orchard Drive closed | 24/06/20 | 26/06/20 |
|  | Leith | CONSTITUTION STREET | | <u>Trams to Newhaven.</u> *Construction work suspended, most traffic management measures remain in place* | Road closed between Foot of the Walk and Coatfield Lane. Access maintained from Laurie Street to Kirkgate House car park. East footway closed adjacent to South Leith Parish Church. Road closed between Queen Charlotte Street and Tower Street and Bernard Street reduced to one lane in each direction. | 5am 16/11/19 | 30/04/21 |
|  | Leith | GREAT JUNCTION STREET | At Water of Leith Bridge | City of Edinburgh Council - bridge refurbishment *work suspended, traffic management remains in place* | 3-way temporary traffic lights at Ferry Road and Great Junction Street closed to southbound traffic, diversion signed via Coburg Street - Sandport Place - Henderson Street. Coburg Street open eastbound only between Great Junction Street and Dock Street. Temporary stop on Coburg Street for citybound bus services. | 05/01/20 | 27/03/20 TBC |
|  | Leith | TOWER STREET | West side of Constitution Street | Trams to Newhaven - utility diversions | Road closed, access via Shore | 28/02/20 | TBC |
|  | Leith | LINDSAY ROAD | Between North Leith Sands and Newhaven Place | <u>Trams to Newhaven construction - click cell to visit website</u> *Construction work suspended, most traffic management measures remain in place* | Road closed to eastbound traffic, diversion via Melrose Drive. Hawthornvale closed at Lindsay Road. No right turn from Annfield, no left turn from Melrose Drive, no exit from Newhaven Place | 06/03/20 | 31/07/21 |
| | Leith | OCEAN DRIVE | Between roundabouts at Ocean Terminal | Trams to Newhaven *Construction work suspended, most traffic management measures remain in place* | Northbound side closed, 2-way traffic on southbound side. | 13/03/20 | Autumn 2020 |
|  | Leith | <u>LINKS GARDENS</u> | Between Gladstone Place and Links Gardens Lane | City of Edinburgh Council - to provide space for <u>safe walking and cycling</u> | Road closed to all vehicles except cycles | By 03/05/20 | Until further notice |
|  | Leith | GREAT JUNCTION STREET | At Bonnington Road / Cables Wynd | Cityfibre - essential cable works | 4-way temporary traffic lights | 25/05/20 | 01/06/20 |

| | | | | | | | |
|---|----------------------|-------------------------------|--|---|--|-------------|--------------------------------|
| | Leith Walk | LEITH WALK | Between Crown Street and McDonald Road | Trams to Newhaven - enabling works *Construction work suspended, most traffic management measures remain in place* | Citybound lane closures but 2-way traffic maintained. No right turn into McDonald Road. Parking suspensions and bus stop closures as signed. | 18/11/19 | 28/03/20 |
| | Leith Walk | WARRISTON ROAD | Boat Green to Logie Green Road | City of Edinburgh Council - bridge repairs *work postponed* | Road closed to northbound traffic | 09/03/20 | 19/04/20 |
| | Leith Walk | LEITH WALK | Between London Road and Crown Place | Trams to Newhaven *work postponed* | Road closed to northbound traffic, southbound reduced to 1 lane | 28/03/20 | 31/08/21 |
| | Leith Walk | FERRY ROAD | At North Fort Street | Scottish Water - ironwork repairs *work postponed* | 2-way temporary traffic lights, no exit from North / South Fort Street | 05/04/20 | 6am 06/04/20 |
|  | Liberton / Gilmerton | LIBERTON GARDENS | At Kirkgate / Liberton Drive | City of Edinburgh Council - carriageway and footway resurfacing, street lighting and traffic signals upgrades *work suspended, traffic management remains in place** | Kirkgate and Liberton Drive closed, 2-way traffic maintained on Liberton Gardens | 06/01/20 | 06/04/20 Finish date TBC |
| | Liberton / Gilmerton | OLD DALKEITH ROAD | At Ferniehill Drive | Scottish Water - manhole repairs *work postponed* | 3-way temporary traffic lights | 05/04/20 | 05/04/20 |
| | Liberton / Gilmerton | LASSWADE ROAD | At Kirkgate / Mount Vernon Road | Scottish Water - ironwork repairs *work postponed* | Temporary traffic lights, Kirkgate and Mount Vernon Road closed | 06/04/20 | 7am 07/04/20 |
| | Liberton / Gilmerton | LASSWADE ROAD | At Captain's Road | Scottish Water - ironwork repairs (x5) *work postponed* | 4-way temporary traffic lights | 07/04/20 | 6am 09/04/20 |
| | Liberton / Gilmerton | CAPTAIN'S ROAD | At Southhouse Terrace | Scottish Water - manhole repairs *work postponed* | 2-way temporary traffic lights, Southhouse Terrace closed | 11/04/20 | 7am 12/04/20 |
|  | Liberton / Gilmerton | <u>MOREDUN PARK ROAD</u> | Between Moredun Park Street and Moredunvale Place | Scottish Power - essential high-voltage cabling | 3-way temporary traffic lights | 18/05/20 | 2-3 weeks |
|  | Liberton / Gilmerton | <u>GILMERTON DYKES STREET</u> | Between Gilmerton Dykes Avenue and Gilmerton Dykes Crescent | Scottish water - manhole repairs | Temporary traffic lights | 28/05/20 | 29/05/20 |
|  | Morningside | BRAID ROAD | Various locations between Cluny Drive and Buckstone Drive (working north to south) | City of Edinburgh Council - footway repairs, new pedestrian refuge islands, improvements to street lighting, street signage and road markings *work suspended but some traffic management remains in place (Braid Hills Road closed at Braid Road until 03/05/20)* | Lane closures, temporary traffic lights as required | 13/01/20 | 01/05/20 |
| | Morningside | CANAAN LANE | Between Woodburn Terrace and Morningside Road | To facilitate safe egress for construction traffic | One-way order suspended | 24/02/20 | 23/08/21 |
| | Morningside | COMISTON ROAD | Between Comiston Drive and Comiston Terrace | Repairs to retaining wall opposite South Morningside Primary School *work suspended, traffic management minimised and footway reopened* | Contraflow in operation, one lane open in each direction. Bus stops closed. East footway closed, pedestrian diversion as signed | 24/02/20 | 20/04/20 |
| | Morningside | HERMITAGE AREA | | SGN - gas main renewal *work suspended* | Phased road closures of Midmar Gardens, Cluny Drive, Avenue and Gardens, Braid Avenue, Corrennie Gardens, Hermitage Gardens and Terrace, Nile Grove | 02/03/20 | 20/07/20 |
| | Morningside | ABBOTSFORD AREA | | SGN - gas main renewal *work suspended* | Phased road closures - Albert Terrace, Abbotsford Park and Morningside Place and Colinton Road between Napier Road and Merchiston Avenue (anticipated 02/04/20 for 4 days) | 09/03/20 | 11/04/20 |
| | Morningside | MARCHMONT ROAD | Between Warrender Park Road and Warrender Park Terrace | Scottish Water - trial holes *work suspended* | 2-way temporary traffic lights. Warrender Park Terrace and north end of Marchmont Crescent closed. | 23/03/20 | 03/05/20 |
|  | Morningside | BRAID ROAD | Between Braid Farm Road and Hermitage Drive | City of Edinburgh Council - to provide space for safe walking and cycling | Road closed except for cycles and essential works vehicles | By 03/05/20 | Until further notice |
|  | Morningside | <u>BRAIDBURN TERRACE</u> | From its junction with Comiston Road to its junction with Braid Road | City of Edinburgh Council - to provide space for safe walking and cycling | With the exception of cycles - Road open to eastbound traffic only; No right turn from Greenbank Place into Braidburn Terrace. | 08/05/20 | Until further notice |
| | Pentland Hills | PENTLAND AVENUE | | City of Edinburgh Council - carriageway and footway resurfacing. *work postponed* | Road closed | 23/03/20 | 17/04/20 |

| | | | | | | | |
|---|------------------------|-------------------------------------|--|--|--|-----------------|----------------------|
| | Pentland Hills | LANARK ROAD WEST | At Stewart Road | City of Edinburgh Council - carriageway works at bus stop. *work postponed* | Temporary traffic lights, Stewart Road closed | 01/04/20 | 17/04/20 |
| | Pentland Hills | LANARK ROAD WEST and BRIDGE ROAD | Working between Balerno Main Street and Somerville Road | Scottish Water - water main upgrade (continuation of work carried out in 2019). Start date TBC depending on coronavirus situation | Rolling programme with 2/3/4-way temporary traffic lights. | 18/04/20 | 14/08/20 |
|  | Pentland Hills | LANARK ROAD WEST | Between Ravelrig Road and Dolphin Avenue | Cityfibre - essential telecoms installation work. | Rolling programme with 2/3-way temporary traffic lights (starting at Ravelrig Road and working eastwards) | 22/04/20 | Around 6 weeks |
|  | Pentland Hills | <u>JOHNSBURN ROAD</u> | Working from Lovedale Road to Cockburn Crescent | Cityfibre - essential telecoms installation work. | Temporary traffic lights | 04/05/20 | 3 weeks |
|  | Pentland Hills | <u>BRIDGE ROAD, BALERNO</u> | Outside the Police station | Scottish Water - repairs to burst pipe | 4-way temporary traffic lights | 22/05/20 | TBC |
|  | Pentland Hills | <u>WESTER HAILES ROAD</u> | At Murrayburn Road / Westburn Avenue | BT Openreach - essential work to boost broadband capacity (TBC as at 29/05/20)) | 4-way temporary traffic lights | 31/05/20 | 31/05/20 |
| | Pentland Hills | <u>DOLPHIN ROAD</u> | At / around Stewart Road | Cityfibre - essential telecoms installation work. | Lane and footway closures, parking restrictions as signed | 01/06/20 | 12/06/20 |
|  | Portobello/Craigmillar | BAILEYFIELD CRESCENT | Between Sir Harry Lauder Road and Fishwives' Causeway | Advance Construction - sewer replacement and road realignment | Road closed | 10/09/18 | TBC |
|  | Portobello/Craigmillar | GREENDYKES ROAD | At Pringle Drive | Road and footway realignment as part of Taylor Wimpey housing developments | 3-way temporary traffic lights | | TBC |
| | Portobello/Craigmillar | BOWES PLACE | | Utility works *work suspended, excavations plated until work can resume* | Bowes Place closed between Goldenrod Street and Milligan Drive; Aspen Road closed at Bowes Place | 27/03/20 | TBC |
| | Portobello/Craigmillar | DUDDINGSTON PARK SOUTH | At Mountcastle Drive South | BT - network upgrade *work postponed* | Contraflow | 01/04/20 | 05/04/20 |
| | Portobello/Craigmillar | PEFFERMILL ROAD | Between Craigmillar crossroads and Dryborough Road | Cityfibre - installation of new ducting *work postponed* | 4-way temporary traffic lights | 06/04/20 | 08/04/20 |
| | Portobello/Craigmillar | TOBIAS STREET | At Milligan Drive | Scottish Water - carriageway repairs *work postponed* | Road closed | 06/04/20 | 10/04/20 |
| | Portobello/Craigmillar | MILLIGAN DRIVE | Between Bowes Place and Nealands Road | Scottish Water - carriageway repairs *work postponed* | Road closed | 10/04/20 | 12/04/20 |
| | Portobello/Craigmillar | PORTOBELLO HIGH STREET | At Pipe Street and at Fishwives' Causeway | BT - network upgrade *work postponed* | 3-way temporary traffic lights | 27/04/20 | 29/04/20 |
|  | Portobello/Craigmillar | <u>STANLEY STREET / HOPE PARK</u> | Between Christian Grove and access to Network Rail yard | City of Edinburgh Council - to provide space for safe walking and cycling | Road closed to through traffic except cycles | 29/05/20 | Until further notice |
|  | Portobello/Craigmillar | NIDDRIE MAINS ROAD | At Craigmillar crossroads *and* at Wisp crossroads | Cityfibre - essential ducting and cable installation to support mobile network | 4-way temporary traffic lights *at both junctions*. Niddrie Mill Avenue closed at Niddrie Mains Road | 01/06/20 | 05/06/20 |
| | Sighthill/Gorgie | WESTFIELD ROAD / WEST APPROACH ROAD | Working from Roseburn Street along Westfield Road to Sainsbury's | Scottish Power - Roseburn to Westfield cable installation | 2-way temporary traffic lights - 11/11/19 - works suspended, resumption TBC | 09/10/19 | |
| | Sighthill/Gorgie | BROOMHOUSE DRIVE | | Scottish Water - mains replacement *work suspended, traffic management removed* | Westbound lane closure from 11/03/20 Saughton Road to Broomhouse Medway. | 20/01/20 | 10/05/20 |
| | Sighthill/Gorgie | GORGIE / ARDMILLAN AREA | | SGN - Gorgie / Dalry / Ardmillan area gas main renewal | Phase 2/3 (from 10/02/20) - Ardmillan Terrace closed for around 10 weeks. Phase 4 - Gorgie Road closed citybound for around 4 weeks. Phase 5-8 - lane closures and temporary traffic lights on Dalry Road | 27/01/20 | 30/06/20 |
|  | Sighthill/Gorgie | ARDMILLAN TERRACE | | SGN - Gorgie / Dalry / Ardmillan area gas main renewal phase 2 | Road closed, temporary traffic lights at Gorgie Road / Dalry Road junction. Update 30/03/20 - work suspended. Temporary traffic lights removed and pedestrian crossings back in operation. Ardmillan Terrace remains closed | midday 10/02/20 | Around 10 weeks |
| | Sighthill/Gorgie | PARKHEAD DRIVE | Between Murrayburn Road and Sighthill Avenue | City of Edinburgh Council - carriageway resurfacing *work suspended and restrictions lifted* | Road closed | 24/02/20 | |

| | | | | | | | |
|--|-----------------------|------------------------|--|--|---|----------|--------------------------------|
|  | Sighthill/Gorgie | <u>LONGSTONE ROAD</u> | At Calder roundabout | Cityfibre - essential cable installation | Road closed to northbound traffic (no access to Calder Road). Diversion signed via Murrayburn Road - Wester Hailes Road - Calder Road | 30/05/20 | 02/06/20 |
|  | Southside / Newington | DALKEITH ROAD | At East Mayfield | SGN - gas main renewal and Scottish Power - cable installation *update 08/04/20 - temporary traffic lights removed, East Mayfield remains closed* | 2-way temporary traffic lights. Queen's Crescent, East Mayfield and Priestfield Road closed at Dalkeith Road | 10/02/20 | 06/04/20 finish date TBC |
| | Southside / Newington | PRESTONFIELD AREA | Cameron House Avenue, Clearburn Road, King's Meadow, Priestfield Avenue / Gardens / Crescent / Road, Peffermill Road and Prestonfield Avenue | Cityfibre - installation of fibreoptic cabling *work suspended* | Lane and parking restrictions, temporary traffic lights when required. One-way order on Cameron House Avenue suspended | 09/03/20 | 17/04/20 |
|   | Southside / Newington | <u>KIRK BRAE</u> | Liberton Road to Kirk Park | Cityfibre - essential telecoms cabling | 18 - 22/05/20 - Kirk Brae closed between Liberton Road and Double Hedges Road and no exit from Double Hedges Road to Kirk Brae. 25/05/20 for 4 weeks - working southwards from Double Hedges Road to Kirk Park with 2/3-way temporary traffic lights. | 18/05/20 | 21/06/20 |
|  | Southside / Newington | MAYFIELD ROAD | At West Mains Road | Scottish Power - emergency cable repairs | Temporary traffic lights removed 22/05/20 but no entry to Esslemont Road from Mayfield Road or West Mains Road | 18/05/20 | TBC |
|  | Southside / Newington | <u>CAUSEWAYSIDE</u> | At Duncan Street | Cityfibre - essential cabling for 3 network | 2-way temporary traffic lights | 25/05/20 | 29/05/20 |
| | Southside / Newington | NICOLSON STREET | Outside the Festival Theatre | BT / KN - repairs to collapsed manhole | Contraflow | 29/05/20 | 29/05/20 |
|  | Southside / Newington | <u>KILGRASTON ROAD</u> | At Grange Loan | SGN - gas leak repairs | 2-way temporary traffic lights, Grange Loan closed on both sides of Kilgraston Road | 01/06/20 | TBC |

Trunk roads (information from Traffic Scotland website)

| | | | | | | | |
|--|--|--|--|--|--|--|--|
| | | | | | | | |
|--|--|--|--|--|--|--|--|